

ORIGINAL
FILE COPY



Southern States Utilities • 1000 Color Place • Apopka, FL 32703 • 407/880-0058

September 12, 1996

Via Federal Express

Ms. Blanca Bayo, Director
Division of Records & Reporting
Florida Public Service Commission
2540 Shumard Oak Boulevard
Tallahassee, Florida 32399-0850

Check received with filing and forwarded to Fiscal for deposit. Fiscal to forward a copy of check to RAR with proof of deposit.

Initials of person who forwarded check:
A.J.

Re: Docket Number 961110 -WU
Application for Amendment of Certificate No. 189-W
In Citrus County, Florida, by Southern States Utilities, Inc.

Dear Ms. Bayo:

Enclosed for filing is one original application as described above. Also enclosed are 15 copies of the application, along with the required maps, an original and two copies of the applicable tariff sheets, SSU's original certificate No. 189-W, and the required filing fee check in the amount of \$100. The filing fee represents a water filing fee for "an area to be extended which has the proposed capacity to serve up to 100 ERCs."

Please note that this application is being filed pursuant to the conditions set forth in Rule 25-30.036(2)(b) and Rule 25-30.036(3). The proposed new territory does not exceed 25 equivalent residential connections. Therefore, the utility intends to begin providing service to the new territory as soon as the objection period has run.

Exhibits A and B have been added to the application in accordance with the provisions of Rule 25-30.036(2)(b). Exhibit A contains a statement from an officer of the company confirming that the proposed new territory includes a maximum of 25 equivalent residential connections; Exhibit B consists of a statement from an officer of the company confirming that, to the best of his knowledge, there are no other utilities capable of providing reasonably adequate service as economically, efficiently and promptly as SSU and that the person requesting service has demonstrated that service is necessary because a private well has been contaminated.

- ACK _____
- AFA _____
- APP _____
- CAF _____
- CMU _____
- CTR _____
- EAG _____
- LEG _____
- LIN _____
- OPC _____
- RCH _____
- SEC _____
- WAS _____
- OTH _____

RECEIVED & FILED
[Signature]
FPSC-BUREAU OF RECORDS

DOCUMENT NUMBER-DATE
WATER FOR FLORIDA'S FUTURE
0-38958 SEP 15 1996
FPSC-RECORDS/REPORTING

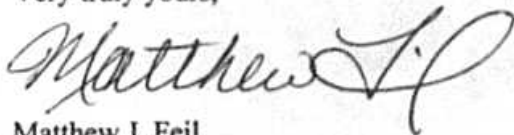


Ms. Blanca Bayo
September 12, 1996
Page 2 of 2

In order to confirm filing of this application, please date-stamp the enclosed copy of this letter and return it to me in the stamped, self-addressed envelope which is provided for your convenience.

If you need any additional information or other assistance, please call me at 407/880-0058, x260. Thank you for your cooperation.

Very truly yours,

A handwritten signature in cursive script that reads "Matthew J. Feil". The signature is written in black ink and is positioned above the typed name.

Matthew J. Feil
Staff Attorney

lfs
enclosures

D375

SEP 18 '96

ORIGINAL FILE COPY



Southern States Utilities • 1000 Color Place • Apopka, FL 32703 • 407/880-0058

96110-WU

September 12, 1996

Via Federal Express

Check received with filing and forwarded to Fiscal for deposit. Fiscal to forward a copy of check to RAR with proof of deposit.

Initials of person who forwarded check

H-S

Ms. Blanca Bayo, Director
Division of Records & Reporting
Florida Public Service Commission
2540 Shumard Oak Boulevard
Tallahassee, Florida 32399-0850

Re: Docket Number 96110 -WU
Application for Amendment of Certificate No. 189-W
in Citrus County, Florida, by Southern States Utilities, Inc.

Dear Ms. Bayo:

Enclosed for filing is one original application as described above. Also enclosed are 25 copies of the application, along with the required maps, an original and two copies of the applicable tariff sheets, SSU's original certificate No. 189-W, and the required filing fee check in the amount of \$100. The filing fee represents a water filing fee for an area to be extended which has the proposed capacity to serve up to 100 ERCs."

Please note that this application is being filed pursuant to the conditions set forth in Rule 25-30.036(2)(b) and Rule 25-30.036(3). The proposed new territory does not exceed 25 equivalent residential connections. Therefore, the utility intends to begin providing service to the new territory as soon as the objection period has run.

- ACK _____
- AFA _____
- APP _____
- CAF _____
- CTM _____
- ETM _____
- LIT _____
- LTJ _____
- C _____
- F _____
- S _____
- W _____
- OTM _____

Exhibits A and B have been added to the application in accordance with the provisions of Rule 25-30.036(2)(b). Exhibit A contains a statement from an officer of the company confirming that the proposed new territory includes a maximum of 25 equivalent residential connections; Exhibit B consists of a statement from an officer of the company confirming that, to the best of his knowledge, there are no other utilities capable of providing reasonably adequate service as economically, efficiently and promptly as SSU and that the person requesting service has demonstrated that service is necessary because a private well has been contaminated.

RECEIVED
FLORIDA PUBLIC SERVICE COMMISSION
96 SEP 18 8 11 AM '96
MAIL ROOM

DOCUMENT THE FUTURE
WATER SERVICE
FPSC-RECORDS/REPORTING

THE FACE OF THIS DOCUMENT HAS A BLUE BACKGROUND ON WHITE PAPER. THE BACK CONTAINS AN ARTIFICIAL WATERMARK.

SOUTHERN STATES UTILITIES, INC.
1000 COLOR PLACE CHECK #179448
APOPKA FL 32703
(407) 880-0058

8/5/96

Sunshine, N.A.
COLLEGE PARK OFFICE
ORLANDO, FL 32814

PAY EXACTLY ONE HUNDRED AND 00/100 DOLLARS***** VOND AFTER 90 DAYS

TO THE ORDER OF

FLORIDA PUBLIC SERVICE COMMISSION

AMOUNT
\$100.00

SOUTHERN STATES UTILITIES, INC.
BY *Ingemar A. Clark*

APPLICATION FOR AMENDMENT OF CERTIFICATE
(EXTENSION OR DELETION)

(Pursuant to Section 367.045, Florida Statutes)

To: Director, Division of Records & Reporting
Florida Public Service Commission
2540 Shumard Oak Boulevard
Tallahassee, Florida 32399-0850

The undersigned hereby makes application for amendment of Water Certificate No. 189-W and/or Wastewater Certificate No. n/a to _____ (add or delete) territory located in _____ Citrus County, Florida, and submits the following information:

PART I APPLICANT INFORMATION

- A) The full name (as it appears on the certificate), address, and telephone number of the applicant:

Southern States Utilities, Inc.
Name of Utility

(407) 880-0058 (407) 880-1395
Phone Number Fax Number

1000 Color Place
Office Street Address

Apopka Florida 32703
City State Zip Code

same
Mailing address if different from street address

n/a
Internet Address if applicable

- B) The name, address and telephone number of the person to contact concerning this application:

Brian P. Armstrong, Esquire (407) 880-0058, x152
Name Phone Number

1000 Color Place
Street Address

Apopka Florida 32703
City State Zip Code

PART II NEED FOR SERVICE

- A) Exhibit C - If the applicant is requesting an extension of territory, a statement regarding the need for service in the proposed territory, such as anticipated development in the proposed service area.
- B) Exhibit n/a - If the applicant is requesting a deletion of territory, a statement specifying the reasons for the proposed deletion, demonstrating that it is in the public interest and explaining the effect of the proposed deletion on the ability of any customer, or potential customer, to receive water and/or wastewater service, including alternative source(s) of service.
- C) Exhibit C - A statement that to the best of the applicant's knowledge, the provision of service will be consistent with the water and wastewater sections of the local comprehensive plan at the time the application is filed, as approved by the Department of Community Affairs, or, if not, a statement demonstrating why granting the amendment would be in the public interest.

PART III SYSTEM INFORMATION

A) WATER

- (1) Exhibit D - A statement describing the proposed type(s) of water service to be provided by the extension (i.e., potable, non-potable or both).
- (2) Exhibit C - A statement describing the capacity of the existing lines, the capacity of the existing treatment facilities, and the design capacity of the proposed extension.
- (3) Exhibit C - The numbers and dates of any construction or operating permits issued by the Department of Environmental Protection for the system proposed to be expanded.
- (4) Exhibit E - A description of the types of customers anticipated to be served by the extension, i.e., single family homes, mobile homes, duplexes, golf course, clubhouse, commercial, etc.

* Note: Exhibits A and B have been added to the application in accordance with the provisions of Rule 25-30.036(2)(b). Exhibit A contains a statement from an officer of the company confirming that the proposed new territory includes a maximum of 25 equivalent residential connections; Exhibit B consists of a statement from an officer of the company confirming that, to the best of his knowledge, there are no other utilities capable of providing reasonably adequate service as economically, efficiently and promptly as SSU and that the person requesting service has demonstrated that service is necessary because a private well has been contaminated.

- (5) If the utility is requesting a deletion of territory, provide the number of current active connections within the territory to be deleted.

not applicable

- (6) Exhibit F - Evidence that the utility owns the land where the water facilities that will serve the proposed territory are, or will be, located. If the utility does not own the land, a copy of the agreement, such as a 99-year lease, which provides for the long-term continuous use of the land. The Commission may consider a written easement or other cost-effective alternative.

B) **WASTEWATER**

- (1) Exhibit n/a - A statement describing the capacity of the existing lines, the capacity of the existing treatment and disposal facilities, and the design capacity of the proposed extension.
- (2) Exhibit n/a - The numbers and dates of any construction or operating permits issued by the Department of Environmental Protection for the system proposed to be expanded.
- (3) Exhibit n/a - If the utility is planning to build a new wastewater treatment plant, or upgrade an existing plant to serve the proposed territory, provide a written description of the proposed method(s) of effluent disposal.
- (4) If (3) above does not include effluent disposal by means of reuse, provide a statement that describes with particularity the reasons for not using reuse. (n/a - water only).
- (5) Exhibit n/a - A description of the types of customers anticipated to be served by the extension, i.e., single family homes, mobile homes, duplexes, golf course, clubhouse, commercial, etc.
- (6) If the utility is requesting a deletion of territory, provide the number of current active connections within the territory to be deleted.

not applicable

- (7) Exhibit n/a - Evidence that the utility owns the land where the wastewater facilities that will serve the proposed territory are, or will be, located. If the utility does not own the land, a copy of the agreement, such as a 99-year lease, which provides for the long-term continuous use of the land. The Commission may consider a written easement or other cost-effective alternative.

PART IV FINANCIAL AND TECHNICAL INFORMATION

- A) Exhibit C - A statement as to the applicant's technical and financial ability to render reasonably sufficient, adequate and efficient service.
- B) Exhibit C - A detailed statement regarding the proposed method of financing the construction, and the projected impact on the utility's capital structure.
- C) Provide the number of the most recent Commission order establishing or amending the applicant's rates and charges. PSC-94-1123-FOF-WS, issued 9-13-94; PSC 93-0423-FOF-WS, issued 3-22-93; refer also to interim and pending final order in Docket No. 950495-WS and pending order on refund and rates in Docket No. 920199-WS.
- D) Exhibit C - A statement regarding the projected impact of the extension on the utility's monthly rates and service availability charges.

PART V TERRITORY DESCRIPTION AND MAPS

A) TERRITORY DESCRIPTION

Exhibit G - An accurate description of the territory proposed to be added or deleted, using township, range and section references as specified in Rule 25-30.030(2), F.A.C. If the water and wastewater territory is different, provide separate descriptions.

B) TERRITORY MAPS

Exhibit H - One copy of an official county tax assessment map or other map showing township, range and section with a scale such as 1"=200' or 1"=400' on which the proposed territory to be added or deleted is plotted by use of metes and bounds or quarter sections and with a defined reference point of beginning. If the water and wastewater territory is different, provide separate maps.

C) **SYSTEM MAPS**

Exhibit C - One copy of detailed map(s) showing proposed lines and facilities and the territory proposed to be served. Map(s) shall be of sufficient scale and detail to enable correlation with a description of the territory proposed to be served. Provide separate maps for water and wastewater systems.

PART VI **NOTICE OF ACTUAL APPLICATION**

A) Exhibit I - An affidavit that the notice of actual application was given in accordance with Section 367.045(1)(a), Florida Statutes, and Rule 25-30.030, Florida Administrative Code, by regular mail to the following:

- (1) the governing body of the municipality, county, or counties in which the system or the territory proposed to be served is located;
- (2) the privately owned water and wastewater utilities that hold a certificate granted by the Public Service Commission and are located within the county in which the territory proposed to be served is located;
- (3) if any portion of the proposed territory is within one mile of a county boundary, the utility shall notice the privately owned utilities located in the bordering counties that hold a certificate granted by the Commission;
- (4) the regional planning council;
- (5) the Office of Public Counsel;
- (6) the Public Service Commission's Director of Records and Reporting;
- (7) the appropriate regional office of the Department of Environmental Protection; and
- (8) the appropriate water management district.

Copies of the Notice and a list of entities noticed shall accompany the affidavit. THIS MAY BE A LATE-FILED EXHIBIT.

- B) Exhibit J - An affidavit that the notice of actual application was given in accordance with Rule 25-30.030, Florida Administrative Code, by regular mail or personal delivery of each customer of the system. A copy of the notice shall accompany the affidavit. THIS MAY BE A LATE-FILED EXHIBIT.
- C) Exhibit K - Immediately upon completion of publication, an affidavit that the notice of actual application was published once in a newspaper of general circulation in the territory in accordance with Rule 25-30.030, Florida Administrative Code. A copy of the proof of publication shall accompany the affidavit. THIS MAY BE A LATE-FILED EXHIBIT.

PART VII FILING FEE

Indicate the filing fee enclosed with the application: \$
100 (for water) and/or \$-0- (for
wastewater).

Note: Pursuant to Rule 25-30.020, Florida Administrative Code, the amount of the filing fee is as follows:

- (1) For applications in which the area to be extended or deleted has the proposed capacity to serve up to 100 ERC's, the filing fee shall be \$100.
- (2) For applications in which the proposed area to be extended or deleted has the proposed capacity to serve from 101 to 200 ERCs, the filing fee shall be \$200.
- (3) For applications in which the area to be extended or deleted has the proposed capacity to serve from 201 to 500 ERCs, the filing fee shall be \$500.
- (4) For applications in which the area to be extended or deleted has the proposed capacity to serve from 501 to 2,000 ERCs, the filing fee shall be \$1,000.
- (5) For applications in which the area to be extended or deleted has the proposed capacity to serve from 2,001 to \$4,000 ERCs, the filing fee shall be \$1,750.
- (6) For applications in which the area to be extended or deleted has the proposed capacity to serve more than 4,000 ERCs, the filing fee shall be \$2,250.

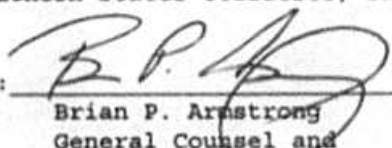
PART VIII TARIFF AND ANNUAL REPORTS

- A) Exhibit L - An affidavit that the utility has tariffs and annual reports on file with the Commission
- B) Exhibit M - The original and two copies of proposed revisions to the utility's tariff(s) to incorporate the proposed change to the certificated territory. Please refer to Rules 25-9.009 and 25-9.010, Florida Administrative Code, regarding page numbering or tariff sheets before preparing tariff revisions. (The rules and sample tariff sheets are attached).

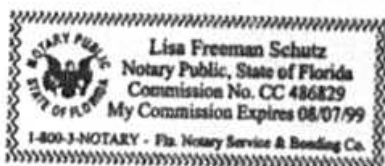
PART IX AFFIDAVIT


I, Brian P. Armstrong as General Counsel and Secretary of Southern States Utilities, Inc. (applicant) do solemnly swear or affirm that the facts stated in the foregoing applicaiton and all exhibits attached thereto are true and correct and that said statements of fact thereto constitute a complete statement of the matter to which it relates.

Southern States Utilities, Inc.

By: 
Brian P. Armstrong
General Counsel and
Secretary

Subscribed and sworn to me this 12 day of September, 1996, by Brian P. Armstrong as General Counsel and Secretary of Southern States Utilities, Inc., a Florida corporation, who is personally known to me and did take an oath.




Lisa Freeman Schutz
Notary Public, State of Florida
Commission Number CC486829
Commission Expires: 8-7-99

*If the applicant is a corporation, the affidavit must be made by the president or other officer authorized by the by-laws of the corporation to act for it. If the applicant is a partnership or association, a member of the organization authorized to make such affidavit shall execute same.

Exhibit A

A written statement of an officer of the utility that the proposed new territory includes a maximum of 25 equivalent residential connections within such territory at the time the territory is at build-out.

See attached affidavit.

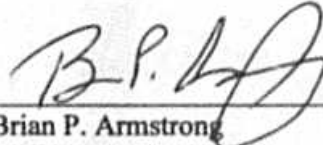
Affidavit

State of Florida
County of Orange

Before me, the undersigned authority, personally appeared Brian P. Armstrong as General Counsel, Secretary and Director of Legal Services of Southern States Utilities, Inc. and after being duly sworn, said:


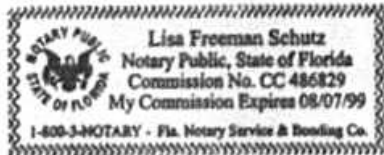
1. That he has personal knowledge of the matters contained herein.
2. That the proposed new territory described in this application includes a maximum of 25 equivalent residential connections within such territory at the time the territory is at build-out.

Further Affiant sayeth not.



Brian P. Armstrong
General Counsel, Secretary and
Director of Legal Services
Southern States Utilities, Inc.

The foregoing instrument was acknowledged before me this 12 day of September, 1996, by Brian P. Armstrong as General Counsel, Secretary and Director of Legal Services of Southern States Utilities, Inc., who is personally known to me and did take an oath.



Name: Lisa Freeman Schutz
Notary Public, State of Florida at Large
Commission Number: CC486829
My Commission Expires: 8-7-99

Exhibit B

A written statement of an officer of the utility that, upon investigation, to the best of his or her knowledge, :

1. There is no other utility in the area capable of providing reasonably adequate service to the new territory; and
2. the person(s) or business(es) requesting water or wastewater service have demonstrated to the utility that service is necessary because (1) a private well has been contaminated or gone dry, (2) a septic tank has failed; or (3) service is otherwise not available.

See attached affidavit.

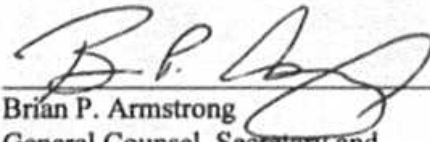
Affidavit

State of Florida
County of Orange

Before me, the undersigned authority, personally appeared Brian P. Armstrong as General Counsel, Secretary and Director of Legal Services of Southern States Utilities, Inc. and after being duly sworn, said:

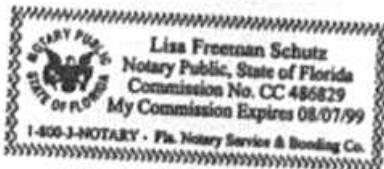
1. That, upon investigation by SSU, to the best of Affiant's knowledge and belief, no other utility is capable of providing reasonably adequate service to the proposed territory addition in as economic, efficient, and expedited manner as SSU.
2. That the person requesting water service, Mr. Eugene Watson, has stated that the well on his property has failed due to iron contamination, and that his elderly mother, along with four other tenants on the property, are currently out of potable water (See attached letter from Mr. Watson).

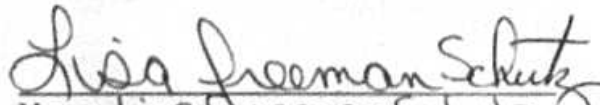
Further Affiant sayeth not.



Brian P. Armstrong
General Counsel, Secretary and
Director of Legal Services
Southern States Utilities, Inc.

The foregoing instrument was acknowledged before me this 12 day of September, 1996, by Brian P. Armstrong as General Counsel, Secretary and Director of Legal Services of Southern States Utilities, Inc., who is personally known to me and did take an oath.




Name: Lisa Freeman Schutz
Notary Public, State of Florida at Large
Commission Number: CC486829
My Commission Expires: 8-7-99

Edith

I would like to get
hooked up to your water co.
BECAUSE OUR WATER HAS IRON
RUST IN IT.

THANK YOU

Suzanne Watson

Exhibit C

The items requested in the application designated "See Exhibit C" are not required pursuant to Rule 25-30.036 (2), Florida Administrative Code, as the proposed new territory does not exceed 25 equivalent residential connections and as the other conditions of Rule 25-30.036(2)(b) and Rule 25-30.036(3) have been met.

Exhibit D

A statement describing the proposed type(s) of water service to be provided by the extension (i.e., potable, non-potable or both).

The territory addition will require only potable water service.

Exhibit F

Evidence that the utility owns the land where the water facilities that will serve the proposed territory are, or will be, located. If the utility does not own the land, a copy of the agreement, such as a 99-year lease, which provides for the long-term continuous use of the land. The Commission may consider a written easement or other cost-effective alternative.

The water facilities for this service area are located in Section 10, Township 19S, Range 17E, Citrus County. There are no wastewater facilities for this service area.

A copy of the warranty deed from James C. and Rosemary Carder, recorded in Official Records Book 715 at Page 1601, public records of Citrus County, is attached.

156239

RECORDED
UNTY. FLORIDA
NORS. ENK

9 PM 10 35


FILED BY
D.C.

TO
TITLE SERVICES
POST OFFICE BOX 1674
GAINESVILLE, FLORIDA 32600

Together with all the tenements, hereditaments and appurtenances thereto belonging
to the appurtenances.

To Have and to Hold, the same in fee simple forever.

And the grantor hereby covenants with said grantees that the grantor is lawfully seized of said land
in fee simple; that the grantor has good right and lawful authority to sell and convey said land; that the
grantor hereby fully warrants the title to said land and will defend the same against the lawful claims of
all persons whomsoever; and that said land is free of all encumbrances, except taxes accruing subsequent
to December 31, 19



In Witness Whereof, the said grantor has hereunto set
first above written
Signed, sealed and delivered in our presence:

[Signatures]

STATE OF FLORIDA,
COUNTY OF VOLUSIA

I HEREBY CERTIFY that on this day, before me, an
officer duly authorized in the State aforesaid and in the County aforesaid to take acknowledgments, personally appeared
James C. Carder and Rosemary Carder

to me known to be the persons described in and who executed the foregoing instrument and who acknowledged
before me that they executed the same.

WITNESS my hand and official seal in the County and State last aforesaid this 4th day of
September, A. D. 1986.

Book 715 PAGE 1601

[Signature]

NOTARY PUBLIC STATE OF FLORIDA
BY COMMISSION EXP. APR 2, 1988
BOND \$20,000 GENERAL INV. 10%

This Instrument prepared by: Rosemary Carder
Address: 2305 S. Ridgewood Ave.
Edgewater, Fla. 32032

Jennifer Vickers 10-10-86

Exhibit G

An accurate description of the territory proposed to be added or deleted, using township, range and section references as specified in Rule 25-30.030(2), F.A.C. If the water and wastewater territory is different, provide separate descriptions.

CRYSTAL RIVER HIGHLANDS PROPOSED SERVICE TERRITORY AMENDMENT

In a portion of the Southwest quarter of the Southwest quarter of the Southwest quarter of the Southeast quarter of Section 10 and a portion of the East half of the Northwest quarter and the West half of the Northeast quarter of Section 15 all in Township 19 South and Range 17 East in Citrus County, Florida

Point of Commencement at the Northwest corner of Section 15 of Township 19 South and Range 17 East; **thence** North $89^{\circ}14'57''$ East 1,420.26 feet East along the North line of the Northwest quarter of the Northwest quarter of Section 15, Township 19 South, Range 17 East in Citrus County and the North line of the Northeast quarter of the Northwest quarter to the Eastern right of way of U.S. Highway 19 (South Suncoast Boulevard) approximately 100 feet East of the centerline of U.S. Highway 19 and approximately 100 feet East of the Northwest corner of the Northeast quarter of the Northwest quarter of Section 15; **thence** North $89^{\circ}13'27''$ East 1,293.80 feet East along the North line of the Northeast quarter of the Northwest quarter of Section 15 and the North line of the Northwest quarter of the Northeast quarter of Section 15 to a point of intersection with the Western right of way of South Stonebrook Drive (i.e. Old U.S. Highway 19) and the **Point of Beginning** being approximately 58 feet East of the Southwest corner of the Southwest quarter of the Southwest quarter of the Southwest quarter of the Southeast quarter of Section 10; **thence** North $01^{\circ}50'50''$ West 119.17 feet North along the Western right of way of South Stonebrook Drive to a point 119.17 feet North of the South line of the Southwest quarter of the Southwest quarter of the Southwest quarter of the Southeast quarter of Section 10; **thence** North $89^{\circ}13'27''$ East 150.01 feet East along a line parallel to and 119.17 feet North of the South line of the Southwest quarter of the Southwest quarter of the Southwest quarter of the Southeast quarter of Section 10 to a point approximately 100 feet East of the Eastern right of way South Stonebrook Drive; **thence** South $01^{\circ}50'50''$ East 119.17 feet South along a line approximately 100 feet East of the Eastern right of way of South Stonebrook Drive to a point on the South line of the Southwest quarter of the Southwest quarter of the Southwest quarter of the Southeast quarter of Section 10 and the North line of the Northwest quarter of the Northwest quarter of the Northeast quarter of Section 15 approximately 208 feet East of the Northwest corner of the Northwest quarter of the Northwest quarter of the Northeast quarter of Section 15; **thence** North $89^{\circ}13'27''$ East 452.11 feet East along the North line of the Northwest quarter of the Northwest quarter of the Northeast quarter of Section 15 to the Northeast corner of the Northwest quarter of the Northwest quarter of the Northeast quarter of Section 15; **thence** South $00^{\circ}27'12''$ East 520.38 feet South along the East line of the Northwest quarter of the Northwest quarter of the Northeast quarter of Section 15 to a point 520.38 feet South of the Northeast corner of the Northwest quarter of the Northwest quarter of the Northeast quarter of Section 15; **thence** South $89^{\circ}07'45''$ West 352.03 feet West along a line approximately 520 feet South of the North line of the Northwest quarter of the Northwest quarter of the Northeast quarter of Section 15 to a point approximately 313 feet East of the West line of the Northwest quarter of the Northwest quarter of the Northeast quarter of Section 15; **thence** North $00^{\circ}27'45''$ West 100.00 feet North along a line approximately 313 feet East of the West line of the Northwest quarter of the Northwest quarter of the Northeast quarter of Section 15 to a point approximately 421 feet South of the North line of the Northwest quarter of the Northwest quarter of the Northeast quarter of Section 15; **thence** South $89^{\circ}07'45''$ West 200.00 feet West along a line approximately 421 feet South of the North line of the Northwest quarter of the Northwest quarter of the Northeast quarter of Section 15 to a point of intersection with the Eastern right of way of South Stonebrook Drive; **thence** South $00^{\circ}27'45''$ East 100.00 feet South along the Eastern right of way of South Stonebrook Drive to a point approximately 520 feet South of the North line of the Northwest quarter of the Northwest quarter of the Northeast quarter of Section 15; **thence** South $00^{\circ}18'04''$ East 747.84 feet South along the Eastern right of way of South Stonebrook Drive to a point approximately 65 feet North of the South line of the Northwest quarter of the Northeast quarter and the North line of the West half of the Southwest quarter of the Northeast quarter of Section 15; **thence** South $18^{\circ}59'10''$ East 65.00 feet South along the Eastern right of way of South Stonebrook Drive to a point of intersection with the North line of the West half of the Southwest quarter of the Northeast quarter of Section 15 and the Northern right of way of Longfellow Street approximately 143 feet East of the Northwest corner of the

West half of the Southwest quarter of the Northeast quarter of Section 15; **thence** South $89^{\circ}16'20''$ West 10.00 feet West along Northern right of way of Longfellow Street and the North line of the West half of the Southwest quarter of the Northeast quarter of Section 15 to the Eastern right of way line of South Stonebrook Drive and a point approximately 133 feet East of the West line of the West half of the Southwest quarter of the Northeast quarter of Section 15; **thence** South $19^{\circ}00'40''$ East 654.98 feet Southeasterly along the Eastern right of way of South Stonebrook Drive to a point approximately 621 feet South of the North line of the West half of the Southwest quarter of the Northeast quarter of Section 15 and approximately 342 feet East of the West line of the West half of the Southwest quarter of the Northeast quarter of Section 15; **thence** South $19^{\circ}20'01''$ East 750.65 feet Southeasterly along the Eastern right of way of South Stonebrook Drive to a point on the South line of the West half of the Southwest quarter of the Northeast quarter of Section 15 approximately 585 feet East of the Southwest corner of the West half of the Southwest quarter of the Northeast quarter of Section 15; **thence** South $89^{\circ}31'09''$ West 64.62 feet West along the South line of the West half of the Southwest quarter of the Northeast quarter of Section 15 and across the right of way of South Stonebrook Drive to the intersection with the Western right of way of South Stonebrook Drive approximately 520 feet East of the Southwest corner of the West half of the Southwest quarter of the Northeast quarter of Section 15; **thence** South $19^{\circ}00'13''$ East 1,352.99 feet Northwesterly along the Western right of way of South Stonebrook Drive through the West half of the Southwest quarter of the Northeast quarter of Section 15 to a point approximately 48 feet South of the North line of the West half of the Southwest quarter of the Northeast quarter of Section 15 and approximately 89 feet East of the West line of the West half of the Southwest quarter of the Northeast quarter of Section 15; **thence** South $09^{\circ}43'56''$ East 48.36 feet North along the Western right of way of South Stonebrook Drive to the intersection with the North line of the West half of the Southwest quarter of the Northeast quarter of Section 15 and the South line of the West half of the Northwest quarter of the Northeast quarter of Section 15 approximately 81 feet East of the Southwest corner of the West half of the Northwest quarter of the Northeast quarter of Section 15; **thence** North $06^{\circ}36'40''$ West 174.87 feet North along the Western right of way of South Stonebrook Drive to a point approximately 174 feet North of the South line of the Northwest quarter of the Northeast quarter of Section 15; **thence** North $00^{\circ}07'03''$ East 1,157.53 feet North along the Western right of way of South Stonebrook Drive through the West half of the Northwest quarter of the Northeast quarter of Section 15 to a point on the North line of the Northwest quarter of the Northeast quarter of Section 15 and the **Point of Beginning**, this point being approximately 58 feet East of the Northwest corner of the Northwest quarter of the Northwest quarter of the Northeast quarter of Section 15.

Exhibit H

One copy of an official county tax assessment map or other map showing township, range and section with a scale such as 1"=200' or 1"=400' on which the proposed territory to be added or deleted is plotted by use of metes and bounds or quarter sections and with a defined reference point of beginning. If the water and wastewater territory is different, provide separate maps.

One set of maps is included with the original application.

Exhibit I

An affidavit that the notice of actual application was given in accordance with Section 367.045(1)(a), Florida Statutes, and Rule 25-30.030, Florida Administrative Code, by regular mail to the following:

the governing body of the municipality, county, or counties in which the system or the territory proposed to be served is located;

the privately owned water and wastewater utilities that hold a certificate granted by the Public Service Commission and are located within the county in which the territory proposed to be served is located;

if any portion of the proposed territory is within one mile of a county boundary, the utility shall notice the privately owned utilities located in the bordering counties that hold a certificate granted by the Commission;

the regional planning council;

the Office of Public Counsel;

the Public Service Commission's Director of Records and Reporting;

the appropriate regional office of the Department of Environmental Protection; and

the appropriate water management district.

Copies of the Notice and a list of entities noticed shall accompany the affidavit. THIS MAY BE A LATE-FILED EXHIBIT.

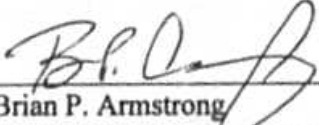
Affidavit

State of Florida
County of Orange

Before me, the undersigned authority, personally appeared Brian P. Armstrong as General Counsel, Secretary and Director of Legal Services of Southern States Utilities, Inc. and after being duly sworn, said:

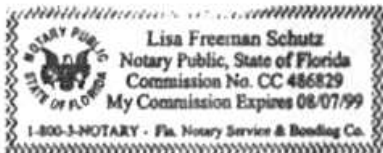
1. That he has personal knowledge of the matters contained herein.
2. Attached hereto and identified as "Appendix I-1" is a copy of the request SSU sent to the Public Service Commission ("Commission") pursuant to Rule 25-30.030(2), Florida Administrative Code.
3. Attached hereto and identified as "Appendix I-2" is a copy of the Commission's reply to SSU's aforementioned request.
4. Copies of the notice of application, attached hereto and identified as "Appendix I-3" were sent by U.S. Mail on September 13, 1996, to those entities identified by the Commission on the aforesaid "Appendix I-2".

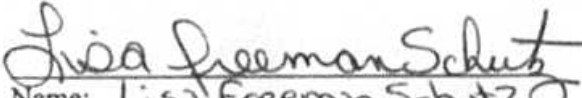
Further Affiant sayeth not.



Brian P. Armstrong
General Counsel, Secretary and
Director of Legal Services
Southern States Utilities, Inc.

The foregoing instrument was acknowledged before me this 13 day of September, 1996, by Brian P. Armstrong as General Counsel, Secretary and Director of Legal Services of Southern States Utilities, Inc., who is personally known to me and did take an oath.




Name: Lisa Freeman Schutz
Notary Public, State of Florida at Large
Commission Number: CC486829
My Commission Expires: 8-7-99

Appendix I-1

Letter to Commission



• 1000 Color Place • Apopka, FL 32703 • 800/432-4501

Wednesday, July 24, 1996

Richard P. Redemann, PE
Water and Wastewater Division
Florida Public Service Commission
2450 Shumard Oak Boulevard
Tallahassee, Florida 32399-0850

RE: Emergency Service Territory Amendment to the Eugene Watson Property for Southern States Utilities, Inc. Crystal River Highlands Plant in Citrus County Florida

Dear Mr. Redemann:

Mr. Eugene Watson's well on his property has failed due to iron contamination and his elderly mother and four other tenants on the property are currently out of potable water. He has requested water service from Southern States Utilities, Inc. (see enclosed note from Mr. Watson). Mr. Watson's property is directly across Stonebrook Drive (Old US Hwy 19) from SSU's existing Crystal River Highlands service territory in Citrus County, Florida (see enclosed map). **Due to the hardship circumstances, SSU intends on providing service as soon as possible.** SSU has a six inch water main on the west side of Stonebrook Drive which will be tapped and a service line pushed under Stonebrook Drive to serve Mr. Watson's property.

In accordance with the requirements of the application for amendment of certificate, please provide SSU with a listing of the entities to be noticed pursuant to Section 367.045(1)(a), Florida Statutes and Rule 25-30.036(2), F.A.C. SSU intends on filing the "short form" service territory amendment application as soon as the noticing procedures have been completed. **The property is in Section 15 of Township 19 South and Range 17 East in Citrus County.** Please send the list of entities by facsimile to 1-407-884-9116 if possible. We have also enclosed a draft copy of the notice to be sent to all the entities on the list to indicate that SSU is prepared to complete the noticing as soon as we receive the list. SSU thanks you in advance for the FPSC's sense of urgency in this matter and hope to receive the list of entities to be noticed as soon as possible.

WATER FOR FLORIDA'S

FUTURE

SSU - Serving Florida proudly for over 35 years

Page 1 of 2



If you have any questions or comments concerning this request, please do not hesitate to call me at 1-407-880-0058, Extension 353.

Sincerely,

Chuck Bliss

Charles M. Bliss

Facilities Analysis Department
Southern States Utilities, Inc.

Enclosures: Note requesting service from Mr. Eugene Watson, 1 page
Map identifying location of Mr. Watson's property in relation to SSU serv terr, 1 page
Draft Legal Notice to be sent to list of entities, 1 page

cc: Matt Feil, Esq. SSU Legal Department
Eugene Watson

Page 2 of 2

F:\USERS\CHUCKB\TERRAMND\CRYRVHGL\WATSON.DOC

4:55 PM July 24, 1996

WATER FOR FLORIDA'S

FUTURE

SSU - Serving Florida proudly for over 35 years

Page 2 of 2

0

025

Appendix I-2

List of Entities

LIST OF WATER AND WASTEWATER UTILITIES IN CITRUS COUNTY

(VALID FOR 60 DAYS)
07/25/1996-09/22/1996

UTILITY NAMEMANAGERCITRUS COUNTY (continued)

Rolling Oaks Utilities, Inc. (W5205)
P. O. Box 641030
Beverly Hills, FL 34464-1030

Don Phillips
(904) 746-4291

Seven Rivers Utilities, Inc. (WU687)
P. O. Box 28572
Tampa, FL 33623-6572

John H. Notaling
(813) 886-5350

Southern States Utilities, Inc. (W5224)
1000 Color Place
Apopka, FL 32703-7751

Brian P. Armstrong
(407) 880-0058

WELLAQUA Co. (WU726)
244 South Camellia Avenue
Crystal River, FL 34429-8170

Jerome C. Salmons, Jr.
(904) 795-8765

Windstream Utilities Company (WUG31)
P. O. Box 4201
Ocala, FL 34478-4201

Sharon (Sheri) Blouhy
(904) 620-8290

LIST OF WATER AND WASTEWATER UTILITIES IN CITRUS COUNTY

(VALID FOR 60 DAYS)
07/25/1996-09/22/1996

GOVERNMENTAL AGENCIES

DEP SOUTHWEST DISTRICT
3804 COCONUT PALM DRIVE
TAMPA, FL 33618-8318

S.W. FLORIDA WATER MANAGEMENT DISTRICT
2379 BROAD STREET
BROOKSVILLE, FL 34609-6899

WITHLACOCHEE PLANNING COUNCIL
1241 S.W. 10TH STREET
OCALA, FL 34474-2798

STATE OFFICIALS

State Of Florida Public Counsel
C/O The House Of Representatives
The Capitol
Tallahassee, FL 32399-1300

Division Of Records And Reporting
Florida Public Service Commission
2640 Shumard Oak Boulevard
Tallahassee, FL 32399-0850

ALL LOCAL GOVERNMENT OFFICIALS

As of 07/25/1996

Clerk, Board of County Commissioners, Citrus County
County Courthouse
Inverness, FL 32650

Mayor, City of Crystal River
123 N. W. Highway 19
Crystal River, FL 32629-3930
FAX: (904) 795-6351

Mayor, City of Inverness
212 West Main Street
Inverness, FL 34450-4801

-4- PAR

LIST OF WATER AND WASTEWATER UTILITIES IN CITRUS COUNTY

(VALID FOR 60 DAYS)
07/25/1996-09/22/1996

| <u>UTILITY NAME</u> | <u>MANAGER</u> |
|--|---------------------------------------|
| <u>CITRUS COUNTY</u> | |
| Cinnamon Ridge Utilities, Inc. (WU038) 6909 Beach Blvd., Leisure Beach Hudson, FL 34667-1995 | James N. Paxton (813) 863-2524 |
| Demetree Industries, Inc. (WU656) 3348 Edgewater Drive Orlando, FL 32804-3796 | William C. Demetree (407) 422-8191 |
| Eldorado Water System (WU745) P. O. Box 1345 Homosassa Springs, FL 34447 | John Radske (352) 628-7463 |
| Forest Hills Water System (WU735) P. O. Box 3187 Homosassa Springs, FL 34447-3187 | Billy G. Black (352) 795-6633 |
| Heights Water Company (WU104) 10230 East Highway 25 Belleview, FL 34420-5531 | James H. Hodges (904) 347-8228 |
| Indian Springs Utilities, Inc. (SU562) 7655 W. Gulf to Lake Highway, Suite 14 Crystal River, FL 34429-7961 | Jeff Shrado (352) 795-6986 |
| J & J Water and Sewer Corporation (WS125) X Mr. Paul LaFond 10374 North Natchez Loop Dunnellon, FL 34434-3741 | Paul LaFond (352) 237-7887 |
| Lands Inc. of Rhineland (WU143) 5126 South Galvin Trail Floral City, FL 34436-2110 | C. J. Parker (352) 726-1865 |
| Meadow Wood (WU681) 1820 North Cherry Terrace Crystal River, FL 34429-5547 | Richard Instine (904) 795-6608 |
| RHV Utility, Inc. (SU712) P. O. Box 2770 Crystal River, FL 34423-2770 | Douglas W. Lewis (904) 628-0068 |

Appendix I-3

Copy of Notice

Legal Notice

Notice is hereby given on September 12, 1996, pursuant to Section 367.045, Florida Statutes, of the Application of Southern States Utilities, Inc. to amend its Water Certificate No. 189-W to add territory in Citrus County, Florida, as follows:

CRYSTAL RIVER HIGHLANDS PROPOSED SERVICE TERRITORY AMENDMENT

In a portion of the Southwest quarter of the Southwest quarter of the Southwest quarter of the Southeast quarter of Section 10 and a portion of the East half of the Northwest quarter and the West half of the Northeast quarter of Section 15 all in Township 19 South and Range 17 East in Citrus County, Florida

Point of Commencement at the Northwest corner of Section 15 of Township 19 South and Range 17 East; thence North 89°14' 57" East 1,420.26 feet East along the North line of the Northwest quarter of the Northwest quarter of Section 15, Township 19 South, Range 17 East in Citrus County and the North line of the Northeast quarter of the Northwest quarter to the Eastern right of way of U.S. Highway 19 (South Suncoast Boulevard) approximately 100 feet East of the centerline of U.S. Highway 19 and approximately 100 feet East of the Northwest corner of the Northeast quarter of the Northwest quarter of Section 15; thence North 89°13' 27" East 1,293.80 feet East along the North line of the Northeast quarter of the Northwest quarter of Section 15 and the North line of the Northwest quarter of the Northeast quarter of Section 15 to a point of intersection with the Western right of way of South Stonebrook Drive (i.e. Old U.S. Highway 19) and the Point of Beginning being approximately 58 feet East of the Southwest corner of the Southwest quarter of the Southwest quarter of the Southeast quarter of Section 10; thence North 01°50'50" West 119.17 feet North along the Western right of way of South Stonebrook Drive to a point 119.17 feet North of the South line of the Southwest quarter of the Southwest quarter of the Southwest quarter of the Southeast quarter of Section 10; thence North 89°13'27" East 150.01 feet East along a line parallel to and 119.17 feet North of the South line of the Southwest quarter of the Southwest quarter of the Southwest quarter of the Southeast quarter of Section 10 to a point approximately 100 feet East of the Eastern right of way South Stonebrook Drive; thence South 01°50'50" East 119.17 feet South along a line approximately 100 feet East of the Eastern right of way of South Stonebrook Drive to a point on the South line of the Southwest quarter of the Southwest quarter of the Southwest quarter of the Southeast quarter of Section 10 and the North line of the Northwest quarter of the Northwest quarter of the Northeast quarter of Section 15 approximately 208 feet East of the Northwest corner of the Northwest quarter of the Northwest quarter of the Northeast quarter of Section 15; thence North 89°13'27" East 452.11 feet East along the North line of the Northwest quarter of the Northwest quarter of the Northeast quarter of Section 15 to the Northeast corner of the Northwest quarter of the Northwest quarter of the Northeast quarter of Section 15; thence South 00°27'12" East 520.38 feet South along the East line of the Northwest quarter of the Northwest quarter of the Northeast quarter of Section 15 to a point 520.38 feet South of the Northeast corner of the Northwest quarter of the Northwest quarter of the Northeast quarter of Section 15; thence South 89°07'45" West 352.03 feet West along a line approximately 520 feet South of the North line of the Northwest quarter of the Northwest quarter of the Northeast quarter of Section 15 to a point approximately 313 feet East of the West line of the Northwest quarter of the Northwest quarter of the Northeast quarter of Section 15; thence North 00°27'45" West 100.00 feet North along a line approximately 313 feet East of the West line of the Northwest quarter of the Northwest quarter of the Northeast quarter of Section 15 to a point approximately 421 feet South of the North line of the Northwest quarter of the Northwest quarter of the Northeast quarter of Section 15; thence South 89°07'45" West 200.00 feet West along a line approximately 421 feet South of the North line of the Northwest quarter of the Northwest quarter of the Northeast quarter of Section 15 to a point of intersection with the Eastern right of way of South Stonebrook Drive; thence South 00°27'45" East 100.00 feet South along the Eastern right of way of South Stonebrook Drive to a point approximately 520 feet South of the North line of the Northwest quarter of the Northwest quarter of the Northeast quarter of Section 15; thence South 00°18'04" East 747.84 feet South along the Eastern right of way of South Stonebrook Drive to a point approximately 65 feet North of the South line of the Northwest quarter of the Northeast quarter and the North line of the West half of the Southwest quarter of the Northeast quarter of Section 15; thence South 18°59'10" East 65.00 feet South along the Eastern right of way of South Stonebrook Drive to a point of intersection with the North line of the West half of the Southwest quarter of the Northeast quarter of Section 15 and the Northern right of way of Longfellow Street approximately 143 feet East of the Northwest corner of the West half of the Southwest quarter of the Northeast quarter of Section 15; thence South 89°16'20" West 10.00 feet West along Northern right of way of Longfellow Street and the North line of the West half of the Southwest quarter of the Northeast quarter of Section 15 to the Eastern right of way line of South Stonebrook Drive and a point approximately 133 feet East of the West line of the West half of the Southwest quarter of the Northeast quarter of Section 15; thence South 19°00'40" East 654.98 feet Southeasterly along the Eastern right of way of South Stonebrook Drive to a point approximately 621 feet South of the North line of the West half of the Southwest quarter of the Northeast quarter of Section 15 and approximately 342 feet East of the West line of the West half of the Southwest quarter of the Northeast quarter of Section 15; thence South 19°20'01" East 750.65 feet Southeasterly along the Eastern right of way of South Stonebrook Drive to a point on the South line of the West half of the Southwest quarter of the Northeast quarter of Section 15 approximately 585 feet East of the Southwest corner

of the West half of the Southwest quarter of the Northeast quarter of Section 15; thence South 89°31'09" West 64.62 feet West along the South line of the West half of the Southwest quarter of the Northeast quarter of Section 15 and across the right of way of South Stonebrook Drive to the intersection with the Western right of way of South Stonebrook Drive approximately 520 feet East of the Southwest corner of the West half of the Southwest quarter of the Northeast quarter of Section 15; thence South 19°00'13" East 1,352.99 feet Northwesterly along the Western right of way of South Stonebrook Drive through the West half of the Southwest quarter of the Northeast quarter of Section 15 to a point approximately 48 feet South of the North line of the West half of the Southwest quarter of the Northeast quarter of Section 15 and approximately 89 feet East of the West line of the West half of the Southwest quarter of the Northeast quarter of Section 15; thence South 09°43'56" East 48.36 feet North along the Western right of way of South Stonebrook Drive to the intersection with the North line of the West half of the Southwest quarter of the Northeast quarter of Section 15 and the South line of the West half of the Northwest quarter of the Northeast quarter of Section 15 approximately 81 feet East of the Southwest corner of the West half of the Northwest quarter of the Northeast quarter of Section 15; thence North 06°36'40" West 174.87 feet North along the Western right of way of South Stonebrook Drive to a point approximately 174 feet North of the South line of the Northwest quarter of the Northeast quarter of Section 15; thence North 00°07'03" East 1,157.53 feet North along the Western right of way of South Stonebrook Drive through the West half of the Northwest quarter of the Northeast quarter of Section 15 to a point on the North line of the Northwest quarter of the Northwest quarter of the Northeast quarter of Section 15 and the Point of Beginning, this point being approximately 58 feet East of the Northwest corner of the Northwest quarter of the Northwest quarter of the Northeast quarter of Section 15.

Any objection to the said application must be made in writing within thirty days from this date to: Director, Division of Records and Reporting, Florida Public Service Commission, 2540 Shumard Oak Boulevard, Tallahassee, Florida, 32399-0850. A copy of said objection should be mailed to the application, whose address is: Southern States Utilities, Inc., attn: Brian P. Armstrong, General Counsel, 1000 Color Place, Apopka, Florida, 32703.

Exhibit J

An affidavit that the notice of actual application was given in accordance with Rule 25-30.030, Florida Administrative Code, by regular mail or personal delivery of each customer of the system. A copy of the notice shall accompany the affidavit. THIS MAY BE A LATE-FILED EXHIBIT.

Rule 25-30.030(6), Florida Administrative Code, requires notice to be given "to each customer, of the system to be certificated, transferred, acquired or deleted." Because there is no system or current customers in the territory to be added, this rule is inapplicable.

Exhibit K

Immediately upon completion of publication, an affidavit that the notice of actual application was published once in a newspaper of general circulation in the territory in accordance with Rule 25-30.030, Florida Administrative Code. A copy of the proof of publication shall accompany the affidavit. THIS MAY BE A LATE-FILED EXHIBIT.

The required affidavit of publication will be provided separately as a late-filed exhibit. Attached hereto as Appendix "K-1" is SSU's request for publication of the required notice.



Southern States Utilities • 1000 Color Place • Apopka, FL 32703 • 407/880-0058

September 11, 1996

Via Facsimile: 352/563-5665

Citrus County Chronicle
Attention: Legal Advertising
1624 North Meadowcrest Boulevard
Crystal River, Florida 32629

Re: Legal Notice

Dear Sirs:

Enclosed is a legal notice. Please run this notice one time and provide me with an affidavit of publication as soon as possible.

If you need any additional information, please call me at 407/880-0058, x162. Thank you for your cooperation.

Very truly yours,

A handwritten signature in cursive script that reads "Lisa Freeman Schutz". The signature is written in black ink and is positioned above the typed name and title.

Lisa Freeman Schutz
Real Property Administrator

lfs
attachment



Legal Notice

Notice is hereby given on September 12, 1996, pursuant to Section 367.045, Florida Statutes, of the Application of Southern States Utilities, Inc. to amend its Water Certificate No. 189-W to add territory in Citrus County, Florida, as follows:

CRYSTAL RIVER HIGHLANDS PROPOSED SERVICE TERRITORY AMENDMENT

In a portion of the Southwest quarter of the Southwest quarter of the Southwest quarter of the Southeast quarter of Section 10 and a portion of the East half of the Northwest quarter and the West half of the Northeast quarter of Section 15 all in Township 19 South and Range 17 East in Citrus County, Florida

Point of Commencement at the Northwest corner of Section 15 of Township 19 South and Range 17 East; thence North $89^{\circ}14'57''$ East 1,420.26 feet East along the North line of the Northwest quarter of the Northwest quarter of Section 15, Township 19 South, Range 17 East in Citrus County and the North line of the Northeast quarter of the Northwest quarter to the Eastern right of way of U.S. Highway 19 (South Suncoast Boulevard) approximately 100 feet East of the centerline of U.S. Highway 19 and approximately 100 feet East of the Northwest corner of the Northeast quarter of the Northwest quarter of Section 15; thence North $89^{\circ}13'27''$ East 1,293.80 feet East along the North line of the Northeast quarter of the Northwest quarter of Section 15 and the North line of the Northwest quarter of the Northeast quarter of Section 15 to a point of intersection with the Western right of way of South Stonebrook Drive (i.e. Old U.S. Highway 19) and the Point of Beginning being approximately 58 feet East of the Southwest corner of the Southwest quarter of the Southwest quarter of the Southwest quarter of the Southeast quarter of Section 10; thence North $01^{\circ}50'50''$ West 119.17 feet North along the Western right of way of South Stonebrook Drive to a point 119.17 feet North of the South line of the Southwest quarter of the Southwest quarter of the Southwest quarter of the Southeast quarter of Section 10; thence North $89^{\circ}13'27''$ East 150.01 feet East along a line parallel to and 119.17 feet North of the South line of the Southwest quarter of the Southwest quarter of the Southwest quarter of the Southeast quarter of Section 10 to a point approximately 100 feet East of the Eastern right of way South Stonebrook Drive; thence South $01^{\circ}50'50''$ East 119.17 feet South along a line approximately 100 feet East of the Eastern right of way of South Stonebrook Drive to a point on the South line of the Southwest quarter of the Southwest quarter of the Southwest quarter of the Southeast quarter of Section 10 and the North line of the Northwest quarter of the Northwest quarter of the Northeast quarter of Section 15 approximately 208 feet East of the Northwest corner of the Northwest quarter of the Northwest quarter of the Northeast quarter of Section 15; thence North $89^{\circ}13'27''$ East 452.11 feet East along the North line of the Northwest quarter of the Northwest quarter of the Northeast quarter of Section 15 to the Northeast corner of the Northwest quarter of the Northwest quarter of the Northeast quarter of Section 15; thence South $00^{\circ}27'12''$ East 520.38 feet South along the East line of the Northwest quarter of the Northwest quarter of the Northeast quarter of Section 15 to a point 520.38 feet South of the Northeast corner of the Northwest quarter of the Northwest quarter of the Northeast quarter of Section 15; thence South $89^{\circ}07'45''$ West 352.03 feet West along a line approximately 520 feet South of the North line of the Northwest quarter of the Northwest quarter of the Northeast quarter of Section 15 to a point approximately 313 feet East of the West line of the Northwest quarter of the Northwest quarter of the Northeast quarter of Section 15; thence North $00^{\circ}27'45''$ West 100.00 feet North along a line approximately 313 feet East of the West line of the Northwest quarter of the Northwest quarter of the Northeast quarter of Section 15 to a point approximately 421 feet South of the North line of the Northwest quarter of the Northwest quarter of the Northeast quarter of Section 15; thence South $89^{\circ}07'45''$ West 200.00 feet West along a line approximately 421 feet South of the North line of the Northwest quarter of the Northwest quarter of the Northeast quarter of Section 15 to a point of intersection with the Eastern right of way of South Stonebrook Drive; thence South $00^{\circ}27'45''$ East 100.00 feet South along the Eastern right of way of South Stonebrook Drive to a point approximately 520 feet South of the North line of the Northwest quarter of the Northwest quarter of the Northeast quarter of Section 15; thence South $00^{\circ}18'04''$ East 747.84 feet South along the Eastern right of way of South Stonebrook Drive to a point approximately 65 feet North of the South line of the Northwest quarter of the Northeast quarter and the North line of the West half of the Southwest quarter of the Northeast quarter of Section 15; thence South $18^{\circ}59'10''$ East 65.00 feet South along the Eastern right of way of South Stonebrook Drive to a point of intersection with the North line of the West half of the Southwest quarter of the Northeast quarter of Section 15 and the Northern right of way of Longfellow Street approximately 143 feet East of the Northwest corner of the West half of the Southwest quarter of the Northeast quarter of Section 15; thence South $89^{\circ}16'20''$ West 10.00 feet West along Northern right of way of Longfellow Street and the North line of the West half of the Southwest quarter of the Northeast quarter of Section 15 to the Eastern right of way line of South Stonebrook Drive and a point approximately 133 feet East of the West line of the West half of the Southwest quarter of the Northeast quarter of Section 15; thence South $19^{\circ}00'40''$ East 654.98 feet Southeasterly along the Eastern right of way of South Stonebrook Drive to a point approximately 621 feet South of the North line of the West half of the Southwest quarter of the Northeast quarter of Section 15 and approximately 342 feet East of the West line of the West half of the Southwest quarter of the Northeast quarter of Section 15; thence South $19^{\circ}20'01''$ East 750.65 feet Southeasterly along the Eastern right of way of South Stonebrook Drive to a point on the South line of the West half of the Southwest quarter of the Northeast quarter of Section 15 approximately 585 feet East of the Southwest corner

of the West half of the Southwest quarter of the Northeast quarter of Section 15; thence South $89^{\circ}31'09''$ West 64.62 feet West along the South line of the West half of the Southwest quarter of the Northeast quarter of Section 15 and across the right of way of South Stonebrook Drive to the intersection with the Western right of way of South Stonebrook Drive approximately 520 feet East of the Southwest corner of the West half of the Southwest quarter of the Northeast quarter of Section 15; thence South $19^{\circ}00'13''$ East 1,352.99 feet Northwesterly along the Western right of way of South Stonebrook Drive through the West half of the Southwest quarter of the Northeast quarter of Section 15 to a point approximately 48 feet South of the North line of the West half of the Southwest quarter of the Northeast quarter of Section 15 and approximately 89 feet East of the West line of the West half of the Southwest quarter of the Northeast quarter of Section 15; thence South $09^{\circ}43'56''$ East 48.36 feet North along the Western right of way of South Stonebrook Drive to the intersection with the North line of the West half of the Southwest quarter of the Northeast quarter of Section 15 and the South line of the West half of the Northwest quarter of the Northeast quarter of Section 15 approximately 81 feet East of the Southwest corner of the West half of the Northwest quarter of the Northeast quarter of Section 15; thence North $06^{\circ}36'40''$ West 174.87 feet North along the Western right of way of South Stonebrook Drive to a point approximately 174 feet North of the South line of the Northwest quarter of the Northeast quarter of Section 15; thence North $00^{\circ}07'03''$ East 1,157.53 feet North along the Western right of way of South Stonebrook Drive through the West half of the Northwest quarter of the Northeast quarter of Section 15 to a point on the North line of the Northwest quarter of the Northeast quarter of Section 15 and the Point of Beginning, this point being approximately 58 feet East of the Northwest corner of the Northwest quarter of the Northwest quarter of the Northeast quarter of Section 15.

Any objection to the said application must be made in writing within thirty days from this date to: Director, Division of Records and Reporting, Florida Public Service Commission, 2540 Shumard Oak Boulevard, Tallahassee, Florida, 32399-0850. A copy of said objection should be mailed to the application, whose address is: Southern States Utilities, Inc., attn: Brian P. Armstrong, General Counsel, 1000 Color Place, Apopka, Florida, 32703.

Exhibit L

An affidavit that the utility has tariffs and annual reports on file with the Commission.

Affidavit

State of Florida
County of Orange

Before me, the undersigned authority, personally appeared Brian P. Armstrong as General Counsel, Secretary and Director of Legal Services of Southern States Utilities, Inc. and after being duly sworn, said:


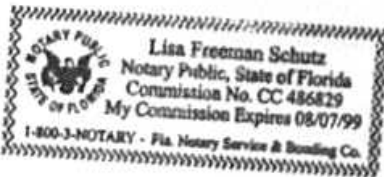
1. That he has personal knowledge of the matters contained herein.
2. That Southern States Utilities, Inc. has tariffs and annual reports on file with the Florida Public Service Commission.

Further Affiant sayeth not.



Brian P. Armstrong
General Counsel, Secretary and
Director of Legal Services
Southern States Utilities, Inc.

The foregoing instrument was acknowledged before me this 12 day of September, 1996, by Brian P. Armstrong as General Counsel, Secretary and Director of Legal Services of Southern States Utilities, Inc., who is personally known to me and did take an oath.



Name: Lisa Freeman Schutz
Notary Public, State of Florida at Large
Commission Number: CC 486829
My Commission Expires: 8-7-99

Exhibit M

The original and two copies of proposed revisions to the utility's tariff(s) to incorporate the proposed change to the certificated territory. Please refer to Rules 25-9.009 and 25-9.010, Florida Administrative Code, regarding page numbering or tariff sheets before preparing tariff revisions. (The rules and sample tariff sheets are attached).

Attached are copies of the requisite tariff pages. An original and two separate copies of the tariff sheets are filed with the application.

CITRUS COUNTY

Description Of Territory Served

CRYSTAL RIVER HIGHLANDS

In a portion of the Southwest quarter of the Southwest quarter of the Southwest quarter of the Southeast quarter of Section 10 and a portion of the East half of the Northwest quarter and the West half of the Northeast quarter of Section 15 all in Township 19 South and Range 17 East in Citrus County, Florida:

Point of Commencement at the Northwest corner of Section 15 of Township 19 South and Range 17 East.

| <u>Call Number</u> | <u>Bearing or Central Angle</u> | <u>Distance or Arc Length</u> | <u>Radius</u> | <u>Annotation</u> |
|-----------------------|---------------------------------|-------------------------------|---------------|---|
| POC to POB 1 | North 89° 14' 57" East | 1,420.26 feet | | East along the North line of the Northwest quarter of the Northwest quarter of Section 15, Township 19 South, Range 17 East in Citrus County and the North line of the Northeast quarter of the Northwest quarter to the Eastern right of way of U.S. Highway 19 (South Suncoast Boulevard) approximately 100 feet East of the centerline of U.S. Highway 19 and approximately 100 feet East of the Northwest corner of the Northeast quarter of the Northwest quarter of Section 15; |
| POC to POB 2 | North 89° 13' 27" East | 684.18 feet | | East along the North line of the Northeast quarter of the Northwest quarter of Section 15 to a point approximately 535 feet West of the Northeast corner of the Northeast quarter of the Northwest quarter of Section 15 and the Point of Beginning; |

Effective Date:

By:


Forrest L. Ludsen, Vice President
Customer Services

CITRUS COUNTY


Description Of Territory Served

CRYSTAL RIVER HIGHLANDS (Cont.)

| <u>Call Number</u> | <u>Bearing or Central Angle</u> | <u>Distance or Arc Length</u> | <u>Radius</u> | <u>Annotation</u> |
|--------------------|---------------------------------|-------------------------------|---------------|--|
| 1. | North 89°13'27" East | 609.62 feet | | East along the North line of the Northeast quarter of the Northwest quarter and the West line of the Northwest quarter of the Northeast quarter of Section 15 to a point of intersection with the Western right of way of South Stonebrook Drive (i.e. Old U.S. Highway 19) and approximately 58 feet East of the Southwest corner of the Southwest quarter of the Southwest quarter of the Southeast quarter of Section 10; |
| 2. | North 01°50'50" West | 119.17 feet | | North along the Western right of way of South Stonebrook Drive to a point 119.17 feet North of the South line of the Southwest quarter of the Southwest quarter of the Southwest quarter of the Southeast quarter of Section 10; |
| 3. | North 89°13'27" East | 150.01 feet | | East along a line parallel to and 119.17 feet North of the South line of the Southwest quarter of the Southwest quarter of the Southwest quarter of the Southeast quarter of Section 10 to a point approximately 100 feet East of the Eastern right of way of South Stonebrook Drive; |

Effective Date:

By:


Forrest L. Ludsen, Vice President
Customer Services

CITRUS COUNTY

Description Of Territory Served

CRYSTAL RIVER HIGHLANDS (Cont.)

| <u>Call Number</u> | <u>Bearing or Central Angle</u> | <u>Distance or Arc Length</u> | <u>Radius</u> | <u>Annotation</u> |
|--------------------|---------------------------------|-------------------------------|---------------|---|
| 4. | South 01°50'50" East | 119.17 feet | | South along a line approximately 100 feet East of the Eastern right of way of South Stonebrook Drive to a point on the South line of the Southwest quarter of the Southwest quarter of the Southwest quarter of the Southeast quarter of Section 10 and the North line of the Northwest quarter of the Northwest quarter of the Northeast quarter of Section 15 approximately 208 feet East of the Northwest corner of the Northwest quarter of the Northwest quarter of the Northeast quarter of Section 15; |
| 5. | North 89°13'27" East | 452.11 feet | | East along the North line of the Northwest quarter of the Northwest quarter of the Northeast quarter of Section 15 to the Northeast corner of the Northwest quarter of the Northwest quarter of the Northeast quarter of Section 15; |
| 6. | South 00°27'12" East | 520.38 feet | | South along the East line of the Northwest quarter of the Northwest quarter of the Northeast quarter of Section 15 to a point 520.38 feet South of the Northeast corner of the Northwest quarter of the Northwest quarter of the Northeast quarter of Section 15; |

Effective Date:

By:


Forrest L. Ludsen, Vice President
Customer Services

CITRUS COUNTY

Description Of Territory Served

CRYSTAL RIVER HIGHLANDS (Cont.)

| <u>Call Number</u> | <u>Bearing or Central Angle</u> | <u>Distance or Arc Length</u> | <u>Radius</u> | <u>Annotation</u> |
|--------------------|---------------------------------|-------------------------------|---------------|--|
| 7. | South 89°07'45" West | 352.03 feet | | West along a line approximately 520 feet South of the North line of the Northwest quarter of the Northwest quarter of the Northeast quarter of Section 15 to a point approximately 313 feet East of the West line of the Northwest quarter of the Northwest quarter of the Northeast quarter of Section 15; |
| 8. | North 00°27'45" West | 100.00 feet | | North along a line approximately 313 feet East of the West line of the Northwest quarter of the Northwest quarter of the Northeast quarter of Section 15 to a point approximately 421 feet South of the North line of the Northwest quarter of the Northwest quarter of the Northeast quarter of Section 15; |
| 9. | South 89°07'45" West | 200.00 feet | | West along a line approximately 421 feet South of the North line of the Northwest quarter of the Northwest quarter of the Northeast quarter of Section 15 to a point of intersection with the Eastern right of way of South Stonebrook Drive; |
| 10. | South 00°27'45" East | 100.00 feet | | South along the Eastern right of way of South Stonebrook Drive to a point approximately 520 feet South of the North line of the Northwest quarter of the Northwest quarter of the Northeast quarter of Section 15; |

Effective Date:

By:

Forrest L. Ludsen
Forrest L. Ludsen, Vice President
Customer Services

CITRUS COUNTY

Description Of Territory Served

CRYSTAL RIVER HIGHLANDS (Cont.)

| <u>Call Number</u> | <u>Bearing or Central Angle</u> | <u>Distance or Arc Length</u> | <u>Radius</u> | <u>Annotation</u> |
|--------------------|---------------------------------|-------------------------------|---------------|---|
| 11. | South 00°18'04" East | 747.84 feet | | South along the Eastern right of way of South Stonebrook Drive to a point approximately 65 feet North of the South line of the Northwest quarter of the Northeast quarter and the North line of the West half of the Southwest quarter of the Northeast quarter of Section 15; |
| 12. | South 18°59'10" East | 65.00 feet | | South along the Eastern right of way of South Stonebrook Drive to a point of intersection with the North line of the West half of the Southwest quarter of the Northeast quarter of Section 15 and the Northern right of way of Longfellow Street approximately 143 feet East of the Northwest corner of the West half of the Southwest quarter of the Northeast quarter of Section 15; |
| 13. | South 89°16'20" West | 10.00 feet | | West along Northern right of way of Longfellow Street and the North line of the West half of the Southwest quarter of the Northeast quarter of Section 15 to the Eastern right of way line of South Stonebrook Drive and a point approximately 133 feet East of the West line of the West half of the Southwest quarter of the Northeast quarter of Section 15; |
| 14. | South 19°00'40" East | 654.98 feet | | Southeasterly along the Eastern right of way of South Stonebrook Drive to a point approximately 621 feet South of the North line of the West half of the Southwest quarter of the Northeast quarter of Section 15 and approximately 342 feet East of the West line of the West half of the Southwest quarter of the Northeast |

Effective Date:

By:

Forrest L. Ludsen
Forrest L. Ludsen, Vice President
Customer Services

CITRUS COUNTY

Description Of Territory Served

CRYSTAL RIVER HIGHLANDS (Cont.)

| Call Number | Bearing or Central Angle | Distance or Arc Length | Radius | Annotation |
|-------------|--------------------------|------------------------|--------|--|
| 15. | South 19°20'01" East | 750.65 feet | | Southeasterly along the Eastern right of way of South Stonebrook Drive to a point on the South line of the West half of the Southwest quarter of the Northeast quarter of Section 15 approximately 585 feet East of the Southwest corner of the West half of the Southwest quarter of the Northeast quarter of Section 15; |
| 16. | South 89°31'09" West | 584.63 feet | | West along the South line of the West half of the Southwest quarter of the Northeast quarter of Section 15 to the Southwest corner of the West half of the Southwest quarter of the Northeast quarter of Section 15; |
| 17. | North 00°26'10" West | 599.94 feet | | North along the West line of the West half of the Southwest quarter of the Northeast quarter of Section 15 to a point approximately 65 feet South of the Northeast corner of the South half of the Southeast quarter of the Northwest quarter of Section 15; |
| 18. | South 89°24'23" West | 1,223.02 feet | | West along a line approximately 65 feet South of the North line of the South half of the Southeast quarter of the Northwest quarter of Section 15 to the point of intersection with the Eastern right of way of U.S. Highway 19; |
| 19. | North 00°20'13" West | 727.94 feet | | North along the Eastern right of way of U.S. Highway 19 to a point on the North line of the Southeast quarter of the Northwest quarter of Section 15; |

Effective Date:

By:

Forrest L. Ludsen

Forrest L. Ludsen, Vice President
 Customer Services

CITRUS COUNTY

Description Of Territory Served

CRYSTAL RIVER HIGHLANDS (Cont.)

| <u>Call Number</u> | <u>Bearing or Central Angle</u> | <u>Distance or Arc Length</u> | <u>Radius</u> | <u>Annotation</u> |
|--------------------|---------------------------------|-------------------------------|---------------|---|
| 20. | North 89°17'37" East | 1,221.77 feet | | East along the North line of the Southeast quarter of the Northwest quarter of Section 15 to the Northeast corner of the Southeast quarter of the Northwest quarter and to the Northwest corner of the West half of the Southwest quarter of the Northeast quarter of Section 15; |
| 21. | North 89°16'20" East | 81.33 feet | | East along the North line of the West half of the Southwest quarter of the Northeast quarter of Section 15 to the point of intersection with the Western right of way of South Stonebrook Drive approximately 81 feet East of the Southwest corner of the Northwest quarter of the Northeast quarter of Section 15; |
| 22. | North 06°36'40" West | 174.87 feet | | North along the Western right of way of South Stonebrook Drive to a point approximately 174 feet North of the South line of the Northwest quarter of the Northeast quarter of Section 15; |
| 23. | North 00°07'03" East | 604.91 feet | | North along the Western right of way of South Stonebrook Drive to a point approximately 553 feet South of the North line of the Northwest quarter of the Northwest quarter of the Northeast quarter of Section 15; |

Effective Date:

By:


Forrest L. Ludsen, Vice President
Customer Services

CITRUS COUNTY

Description Of Territory Served

CRYSTAL RIVER HIGHLANDS (Cont.)

| <u>Call Number</u> | <u>Bearing or Central Angle</u> | <u>Distance or Arc Length</u> | <u>Radius</u> | <u>Annotation</u> |
|--------------------|---------------------------------|-------------------------------|---------------|---|
| 24. | South 89°14'57" West | 604.98 feet | | West along a line parallel to and approximately 553 feet South of the North line of the Northwest quarter of the Northwest quarter of the Northeast quarter of Section 15 and the North line of the Northeast quarter of the Northeast quarter of the Northwest quarter of Section 15 to a point approximately 546 feet West of the East line of the Northeast quarter of the Northeast quarter of the Northwest quarter of Section 15; |
| 25. | North 00°21'50" West | 552.30 feet | | North along a line approximately 546 feet West of the East line of the Northeast quarter of the Northeast quarter of the Northwest quarter of Section 15 to a point on the North line of the Northeast quarter of the Northeast quarter of the Northwest quarter of Section 15 and the Point of Beginning being approximately 535 feet West of the Northeast corner of the Northeast quarter of the Northeast quarter of the Northwest quarter of Section 15. |

Effective Date:

By:

Forrest L. Ludsen
Forrest L. Ludsen, Vice President
Customer Services

CITRUS COUNTY

Description Of Territory Served

CRYSTAL RIVER HIGHLANDS

In a portion of the Southwest quarter of the Southwest quarter of the Southwest quarter of the Southeast quarter of Section 10 and a portion of the East half of the Northwest quarter and the West half of the Northeast quarter of Section 15 all in Township 19 South and Range 17 East in Citrus County, Florida:

Point of Commencement at the Northwest corner of Section 15 of Township 19 South and Range 17 East.

| <u>Call Number</u> | <u>Bearing or Central Angle</u> | <u>Distance or Arc Length</u> | <u>Radius</u> | <u>Annotation</u> |
|-----------------------|---------------------------------|-------------------------------|---------------|---|
| POC to POB 1 | North 89° 14' 57" East | 1,420.26 feet | | East along the North line of the Northwest quarter of the Northwest quarter of Section 15, Township 19 South, Range 17 East in Citrus County and the North line of the Northeast quarter of the Northwest quarter to the Eastern right of way of U.S. Highway 19 (South Suncoast Boulevard) approximately 100 feet East of the centerline of U.S. Highway 19 and approximately 100 feet East of the Northwest corner of the Northeast quarter of the Northwest quarter of Section 15; |
| POC to POB 2 | North 89° 13' 27" East | 684.18 feet | | East along the North line of the Northeast quarter of the Northwest quarter of Section 15 to a point approximately 535 feet West of the Northeast corner of the Northeast quarter of the Northwest quarter of Section 15 and the Point of Beginning; |

Effective Date:

By:


Forrest L. Ludsen, Vice President
Customer Services

CITRUS COUNTY

Description Of Territory Served

CRYSTAL RIVER HIGHLANDS (Cont.)

| <u>Call Number</u> | <u>Bearing or Central Angle</u> | <u>Distance or Arc Length</u> | <u>Radius</u> | <u>Annotation</u> |
|--------------------|---------------------------------|-------------------------------|---------------|--|
| 1. | North 89°13'27" East | 609.62 feet | | East along the North line of the Northeast quarter of the Northwest quarter and the West line of the Northwest quarter of the Northeast quarter of Section 15 to a point of intersection with the Western right of way of South Stonebrook Drive (i.e. Old U.S. Highway 19) and approximately 58 feet East of the Southwest corner of the Southwest quarter of the Southwest quarter of the Southeast quarter of Section 10; |
| 2. | North 01°50'50" West | 119.17 feet | | North along the Western right of way of South Stonebrook Drive to a point 119.17 feet North of the South line of the Southwest quarter of the Southwest quarter of the Southwest quarter of the Southeast quarter of Section 10; |
| 3. | North 89°13'27" East | 150.01 feet | | East along a line parallel to and 119.17 feet North of the South line of the Southwest quarter of the Southwest quarter of the Southwest quarter of the Southeast quarter of Section 10 to a point approximately 100 feet East of the Eastern right of way of South Stonebrook Drive; |

Effective Date:

By: 
Forrest L. Ludsen, Vice President
Customer Services

CITRUS COUNTY


Description Of Territory Served

CRYSTAL RIVER HIGHLANDS (Cont.)

| <u>Call Number</u> | <u>Bearing or Central Angle</u> | <u>Distance or Arc Length</u> | <u>Radius</u> | <u>Annotation</u> |
|--------------------|---------------------------------|-------------------------------|---------------|---|
| 4. | South 01°50'50" East | 119.17 feet | | South along a line approximately 100 feet East of the Eastern right of way of South Stonebrook Drive to a point on the South line of the Southwest quarter of the Southwest quarter of the Southwest quarter of the Southeast quarter of Section 10 and the North line of the Northwest quarter of the Northwest quarter of the Northeast quarter of Section 15 approximately 208 feet East of the Northwest corner of the Northwest quarter of the Northwest quarter of the Northeast quarter of Section 15; |
| 5. | North 89°13'27" East | 452.11 feet | | East along the North line of the Northwest quarter of the Northwest quarter of the Northeast quarter of Section 15 to the Northeast corner of the Northwest quarter of the Northwest quarter of the Northeast quarter of Section 15; |
| 6. | South 00°27'12" East | 520.38 feet | | South along the East line of the Northwest quarter of the Northwest quarter of the Northeast quarter of Section 15 to a point 520.38 feet South of the Northeast corner of the Northwest quarter of the Northwest quarter of the Northeast quarter of Section 15; |

Effective Date:

By:


Forrest L. Ludsen, Vice President
Customer Services

CITRUS COUNTY

Description Of Territory Served

CRYSTAL RIVER HIGHLANDS (Cont.)

| <u>Call Number</u> | <u>Bearing or Central Angle</u> | <u>Distance or Arc Length</u> | <u>Radius</u> | <u>Annotation</u> |
|--------------------|---------------------------------|-------------------------------|---------------|--|
| 7. | South 89°07'45" West | 352.03 feet | | West along a line approximately 520 feet South of the North line of the Northwest quarter of the Northwest quarter of the Northeast quarter of Section 15 to a point approximately 313 feet East of the West line of the Northwest quarter of the Northwest quarter of the Northeast quarter of Section 15; |
| 8. | North 00°27'45" West | 100.00 feet | | North along a line approximately 313 feet East of the West line of the Northwest quarter of the Northwest quarter of the Northeast quarter of Section 15 to a point approximately 421 feet South of the North line of the Northwest quarter of the Northwest quarter of the Northeast quarter of Section 15; |
| 9. | South 89°07'45" West | 200.00 feet | | West along a line approximately 421 feet South of the North line of the Northwest quarter of the Northwest quarter of the Northeast quarter of Section 15 to a point of intersection with the Eastern right of way of South Stonebrook Drive; |
| 10. | South 00°27'45" East | 100.00 feet | | South along the Eastern right of way of South Stonebrook Drive to a point approximately 520 feet South of the North line of the Northwest quarter of the Northwest quarter of the Northeast quarter of Section 15; |

Effective Date:

By:


Forrest L. Ludsen, Vice President
Customer Services

CITRUS COUNTY

Description Of Territory Served

CRYSTAL RIVER HIGHLANDS (Cont.)

| Call Number | Bearing or Central Angle | Distance or Arc Length | Radius | Annotation |
|-------------|--------------------------|------------------------|--------|---|
| 11. | South 00°18'04" East | 747.84 feet | | South along the Eastern right of way of South Stonebrook Drive to a point approximately 65 feet North of the South line of the Northwest quarter of the Northeast quarter and the North line of the West half of the Southwest quarter of the Northeast quarter of Section 15; |
| 12. | South 18°59'10" East | 65.00 feet | | South along the Eastern right of way of South Stonebrook Drive to a point of intersection with the North line of the West half of the Southwest quarter of the Northeast quarter of Section 15 and the Northern right of way of Longfellow Street approximately 143 feet East of the Northwest corner of the West half of the Southwest quarter of the Northeast quarter of Section 15; |
| 13. | South 89°16'20" West | 10.00 feet | | West along Northern right of way of Longfellow Street and the North line of the West half of the Southwest quarter of the Northeast quarter of Section 15 to the Eastern right of way line of South Stonebrook Drive and a point approximately 133 feet East of the West line of the West half of the Southwest quarter of the Northeast quarter of Section 15; |
| 14. | South 19°00'40" East | 654.98 feet | | Southeasterly along the Eastern right of way of South Stonebrook Drive to a point approximately 621 feet South of the North line of the West half of the Southwest quarter of the Northeast quarter of Section 15 and approximately 342 feet East of the West line of the West half of the Southwest quarter of the Northeast |

Effective Date:

By:

Forrest L. Ludsen

Forrest L. Ludsen, Vice President
Customer Services

CITRUS COUNTY

Description Of Territory Served

CRYSTAL RIVER HIGHLANDS (Cont.)

| Call Number | Bearing or Central Angle | Distance or Arc Length | Radius | Annotation |
|-------------|--------------------------|------------------------|--------|---|
| 11. | South 00°18'04" East | 747.84 feet | | South along the Eastern right of way of South Stonebrook Drive to a point approximately 65 feet North of the South line of the Northwest quarter of the Northeast quarter and the North line of the West half of the Southwest quarter of the Northeast quarter of Section 15; |
| 12. | South 18°59'10" East | 65.00 feet | | South along the Eastern right of way of South Stonebrook Drive to a point of intersection with the North line of the West half of the Southwest quarter of the Northeast quarter of Section 15 and the Northern right of way of Longfellow Street approximately 143 feet East of the Northwest corner of the West half of the Southwest quarter of the Northeast quarter of Section 15; |
| 13. | South 89°16'20" West | 10.00 feet | | West along Northern right of way of Longfellow Street and the North line of the West half of the Southwest quarter of the Northeast quarter of Section 15 to the Eastern right of way line of South Stonebrook Drive and a point approximately 133 feet East of the West line of the West half of the Southwest quarter of the Northeast quarter of Section 15; |
| 14. | South 19°00'40" East | 654.98 feet | | Southeasterly along the Eastern right of way of South Stonebrook Drive to a point approximately 621 feet South of the North line of the West half of the Southwest quarter of the Northeast quarter of Section 15 and approximately 342 feet East of the West line of the West half of the Southwest quarter of the Northeast |

Effective Date:

By:

Forrest L. Ludsen
 Forrest L. Ludsen, Vice President
 Customer Services

CITRUS COUNTY

Description Of Territory Served

CRYSTAL RIVER HIGHLANDS (Cont.)

| <u>Call Number</u> | <u>Bearing or Central Angle</u> | <u>Distance or Arc Length</u> | <u>Radius</u> | <u>Annotation</u> |
|--------------------|---------------------------------|-------------------------------|---------------|--|
| 15. | South 19°20'01" East | 750.65 feet | | Southeasterly along the Eastern right of way of South Stonebrook Drive to a point on the South line of the West half of the Southwest quarter of the Northeast quarter of Section 15 approximately 585 feet East of the Southwest corner of the West half of the Southwest quarter of the Northeast quarter of Section 15; |
| 16. | South 89°31'09" West | 584.63 feet | | West along the South line of the West half of the Southwest quarter of the Northeast quarter of Section 15 to the Southwest corner of the West half of the Southwest quarter of the Northeast quarter of Section 15; |
| 17. | North 00°26'10" West | 599.94 feet | | North along the West line of the West half of the Southwest quarter of the Northeast quarter of Section 15 to a point approximately 65 feet South of the Northeast corner of the South half of the Southeast quarter of the Northwest quarter of Section 15; |
| 18. | South 89°24'23" West | 1,223.02 feet | | West along a line approximately 65 feet South of the North line of the South half of the Southeast quarter of the Northwest quarter of Section 15 to the point of intersection with the Eastern right of way of U.S. Highway 19; |
| 19. | North 00°20'13" West | 727.94 feet | | North along the Eastern right of way of U.S. Highway 19 to a point on the North line of the Southeast quarter of the Northwest quarter of Section 15; |

Effective Date:

By:


Forrest L. Ludsen, Vice President
Customer Services

CITRUS COUNTY

Description Of Territory Served

CRYSTAL RIVER HIGHLANDS (Cont.)

| <u>Call Number</u> | <u>Bearing or Central Angle</u> | <u>Distance or Arc Length</u> | <u>Radius</u> | <u>Annotation</u> |
|--------------------|---------------------------------|-------------------------------|---------------|---|
| 20. | North 89°17'37" East | 1,221.77 feet | | East along the North line of the Southeast quarter of the Northwest quarter of Section 15 to the Northeast corner of the Southeast quarter of the Northwest quarter and to the Northwest corner of the West half of the Southwest quarter of the Northeast quarter of Section 15; |
| 21. | North 89°16'20" East | 81.33 feet | | East along the North line of the West half of the Southwest quarter of the Northeast quarter of Section 15 to the point of intersection with the Western right of way of South Stonebrook Drive approximately 81 feet East of the Southwest corner of the Northwest quarter of the Northeast quarter of Section 15; |
| 22. | North 06°36'40" West | 174.87 feet | | North along the Western right of way of South Stonebrook Drive to a point approximately 174 feet North of the South line of the Northwest quarter of the Northeast quarter of Section 15; |
| 23. | North 00°07'03" East | 604.91 feet | | North along the Western right of way of South Stonebrook Drive to a point approximately 553 feet South of the North line of the Northwest quarter of the Northwest quarter of the Northeast quarter of Section 15; |

Effective Date:

By:


Forrest L. Ludsen, Vice President
Customer Services

CITRUS COUNTY

Description Of Territory Served

CRYSTAL RIVER HIGHLANDS (Cont.)

| <u>Call Number</u> | <u>Bearing or Central Angle</u> | <u>Distance or Arc Length</u> | <u>Radius</u> | <u>Annotation</u> |
|--------------------|---------------------------------|-------------------------------|---------------|--|
| 24. | South 89°14'57" West | 604.98 feet | | West along a line parallel to and approximately 553 feet South of the North line of the Northwest quarter of the Northwest quarter of the Northeast quarter of Section 15 and the North line of the Northeast quarter of the Northeast quarter of the Northwest quarter of Section 15 to a point approximately 546 feet West of the East line of the Northeast quarter of the Northeast quarter of the Northwest quarter of Section 15; |
| 25. | North 00°21'50" West | 552.30 feet | | North along a line approximately 546 feet West of the East line of the Northeast quarter of the Northeast quarter of the Northwest quarter of Section 15 to a point on the North line of the Northeast quarter of the Northeast quarter of the Northwest quarter of Section 15 and the Point of Beginning being approximately 535 feet West of the Northeast corner of the Northeast quarter of the Northeast quarter of the Northwest quarter of Section 15. |

Effective Date:

By:


Forrest L. Ludsen, Vice President
Customer Services