

PART II NEED FOR SERVICE

- A) Exhibit A - If the applicant is requesting an extension of territory, a statement regarding the need for service in the proposed territory, such as anticipated development in the proposed service area.

- B) Exhibit B - If the applicant is requesting a deletion of territory, a statement specifying the reasons for the proposed deletion, demonstrating that it is in the public interest and explaining the effect of the proposed deletion on the ability of any customer, or potential customer, to receive water and/or wastewater service, including alternative source(s) of service.

- C) Exhibit C - A statement that to the best of the applicant's knowledge, the provision of service will be consistent with the water and wastewater sections of the local comprehensive plan at the time the application is filed, as approved by the Department of Community Affairs, or, if not, a statement demonstrating why granting the amendment would be in the public interest.

PART III SYSTEM INFORMATION

A) WATER

- (1) Exhibit N/a - A statement describing the capacity of the existing lines, the capacity of the existing treatment facilities, and the design capacity of the proposed extension.

- (2) Exhibit N/a - The numbers and dates of any construction or operating permits issued by the Department of Environmental Protection for the system proposed to be expanded.

- (3) Exhibit N/a - A description of the types of customers anticipated to be served by the extension, i.e., single family homes, mobile homes, duplexes, golf course, clubhouse, commercial, etc.

- (4) If the utility is requesting a deletion of territory, provide the number of current active connections within the territory to be deleted.

Not applicable.

- (5) Exhibit N/a - Evidence that the utility owns the land where the utility treatment facilities that will serve the proposed territory are, or will be located. If the utility does not own the land, a copy of the agreement, such as a 99-year lease, which provides for the long term continuous use of the land. The Commission may consider a written easement or other cost-effective alternative.

B) **WASTEWATER**

- (1) Exhibit D - A statement describing the capacity of the existing lines, the capacity of the existing treatment and disposal facilities, and the design capacity of the proposed extension.
- (2) Exhibit E - The numbers and dates of any construction or operating permits issued by the Department of Environmental Protection for the system proposed to be expanded.
- (3) Exhibit F - If the utility is planning to build a new wastewater treatment plant, or upgrade an existing plant to serve the proposed territory, provide a written description of the proposed method(s) of effluent disposal.
- (4) If (3) above does not include effluent disposal by means of reuse, provide as part of that exhibit, a statement that describes with particularity the reasons for not using reuse. See Exhibit G.
- (5) Exhibit H - A description of the types of customers anticipated to be served by the extension, i.e., single family homes, mobile homes, duplexes, golf course, clubhouse, commercial, etc.
- (6) If the utility is requesting a deletion of territory, provide the number of current active connections within the territory to be deleted.

See Exhibit I.

- (7) Exhibit J - Evidence that the utility owns the land where the utility treatment facilities that will serve the proposed territory are, or will be located. If the utility does not own the land, a copy of the agreement, such as a 99-year lease, which provides for the long term continuous use of the land. The Commission may consider a written easement or other cost-effective alternative.

PART IV FINANCIAL AND TECHNICAL INFORMATION

- A) Exhibit K - A statement as to the applicant's technical and financial ability to render reasonably sufficient, adequate and efficient service.
- B) Exhibit L - A detailed statement regarding the proposed method of financing the construction, and the projected impact on the utility's capital structure.
- C) Provide the number of the most recent Commission order establishing or amending the applicant's rates and charges.
 See Exhibit M.
- D) Exhibit N - A statement regarding the projected impact of the extension on the utility's monthly rates and service availability charges.

PART V TERRITORY DESCRIPTION AND MAPS

A) **TERRITORY DESCRIPTION**

Exhibit O - An accurate description of the territory proposed to be added or deleted, using township, range and section references as specified in Rule 25-30.030(2), F.A.C. If the water and wastewater territory is different, provide separate descriptions.

B) **TERRITORY MAPS**

Exhibit P - One copy of an official county tax assessment map or other map showing township, range and section with a scale such as 1"=200' or 1"=400', along with the proposed territory to be added or deleted plotted thereon by use of metes and bounds or quarter sections, and with a defined reference point of beginning. If the water and wastewater territory is different, provide separate maps.

C) **SYSTEM MAPS**

Exhibit Q - One copy of detailed map(s) showing proposed lines and facilities and the territory proposed to be served thereby. Said map(s) shall be of sufficient scale and detail to enable correlation with a description of the territory proposed to be served. Provide separate maps for the water and wastewater systems.

PART VI NOTICE OF ACTUAL APPLICATION

- A) Exhibit R - An affidavit that the notice of actual application was given in accordance with Section 367.045(1)(a), Florida Statutes, and Rule 25-30.030, Florida Administrative Code, by regular mail to the following: the governing body of the municipality, county, or counties in which the system or the territory proposed to be served is located; the privately owned water and wastewater utilities that hold a certificate granted by the Public Service Commission and that are located within the county in which the utility or the territory proposed to be served is located, if any portion of the proposed territory is within one mile of a county boundary, the utility shall notice the privately owned utilities located in the bordering counties and holding a certificate granted by the Commission; the regional planning council; the Office of Public Counsel; the Public Service Commission's Director of Records and Reporting; the appropriate regional office of the Department of Environmental Protection; and the appropriate water management district. Copies of the Notice and a list of entities noticed shall accompany the affidavit. **THIS MAY BE A LATE-FILED EXHIBIT**
- B) Exhibit S - An affidavit that the notice of actual application was given in accordance with Rule 25-30.030, Florida Administrative Code, by regular

mail or personal delivery to each customer of the system. A copy of the notice shall accompany the affidavit. THIS MAY BE A LATE-FILED EXHIBIT.

- C) Exhibit T - Immediately upon completion of publication, an affidavit that the notice of actual application was published once in a newspaper of general circulation in the territory in accordance with Rule 25-30.030, Florida Administrative Code. A copy of the proof of publication shall accompany the affidavit. THIS MAY BE A LATE-FILED EXHIBIT.

PART VII FILING FEE

Indicate the filing fee enclosed with the application:
See Exhibit U (one fee for water
and one for wastewater)

Note: Pursuant to Rule 25-30.020, Florida Administrative Code, the amount of the filing fee is as follows:

- 1) For applications in which the area to be extended or deleted has the proposed capacity to serve up to 100 ERCs, the filing fee shall be \$100.
- 2) For applications in which the area to be extended or deleted has the proposed capacity to serve from 101 to 200 ERCs, the filing fee shall be \$200.
- 3) For applications in which the area to be extended or deleted has the proposed capacity to serve from 201 to 500 ERCs, the filing fee shall be \$500.
- 4) For applications in which the area to be extended or deleted has the proposed capacity to serve from 501 to 2,000 ERCs, the filing fee shall be \$1,000.
- 5) For applications in which the area to be extended or deleted has the proposed capacity to serve from 2,001 to 4,000 ERCs, the filing fee shall be \$1,750.
- 6) For applications in which the area to be extended or deleted has the proposed capacity to serve more than 4,000 ERCs, the filing fee shall be \$2,250.

PART VII TARIFF AND ANNUAL REPORTS

- A) Exhibit V - An affidavit that the utility has tariffs and annual reports on file with the Commission.
- B) Exhibit W - The original and two copies of sample revisions to the utility's tariff(s) to incorporate the proposed change to the certificated territory.
- C) Exhibit X - A copy of the Applicant's Current Certificate.

PART IX AFFIDAVIT

I Robert Bammann (applicant) do solemnly swear or affirm that the facts stated in the foregoing application and all exhibits attached thereto are true and correct and that said statements of fact constitute a complete statement of the matter to which it relates.


Robert Bammann

(Applicant)

BY:

Robert Bammann
President of Hudson Utilities, Inc.
Name and Title*

Subscribed and sworn to before me this 2nd
of August 19 98



Waldine A. Rhoads

Notary Public

*If the applicant is a corporation, the affidavit must be made by the president or other officer authorized by the by-laws of the corporation to act for it. If the applicant is a partnership or association, a member of the organization authorized to make such affidavit shall execute same.

APPLICATION FOR AMENDMENT OF CERTIFICATE
(Section 367.045, Florida Statutes)
LEGAL NOTICE

Notice is hereby given on _____, pursuant to Section 367.045, Florida Statutes, of the application for a transfer of majority organizational control of Hudson Utilities, Inc. to amend its Water Certificate No. N/A and/or Wastewater Certificate No. 104-S to add territory in Pasco County, Florida as follows:

Description: Township 24 South , Range 16 East

Section 14 – All of said section 14, less that portion of Viva Villas and Sea Pines Subdivisions served by Pasco County.

Section 15 – All of said section.

Section 16-All of said section.

Section 21-All of said section, less that portion of Sea Pines Subdivision served by Pasco County.

Section 22-All of said section, less that portion of Sea Pines Subdivision served by Pasco County.

Section 23-All of said section, less that portion of Viva Villas and Sea Pines Subdivisions served by Pasco County.

Section 26-The North ½ of said section.

Section 27-That portion of the NE ¼ lying east of U.S. 19.

Section 33-Commence at the northwest corner of said section 33; Thence run south along the west section line 2,620 feet to the Point Of Beginning; Thence run east, 4,050 feet; Thence run south 500 feet; Thence run east, 1,250 feet to the east section line of section 33; Thence run south, along the east section line of said section 33, 2,160 feet to the southeast corner of section 33; Thence run west, along the south section line of said section 33, approximately 5,300 feet to the southwest corner of section 33; Thence run north, along the west section line of said section 33, 2660 feet to the Point Of Beginning.

Section 34-The NW ¼ of the SW ¼ of said section.

Township 25 South, Range 16 East

Section 4-The north 150 feet of said section.

Any objection to the said application must be made in writing within (30) days from this date to the Director, Division of Records and Reporting, Florida Public Service Commission, 2540 Shumard Oak Boulevard, Tallahassee, Florida 32399-0850. A copy of said objection should be mailed to the applicant whose address is:

This amendment does not affect your current rates.

Hudson Utilities, Inc.
14334 Old Dixie Highway
Hudson, Florida 34667

Exhibit A

If the Applicant is requesting an extension of territory, a statement regarding the need for service in the proposed territory, such as anticipated development in the proposed service area.

Response:

Hudson Utilities is requesting an extension of territory for reasons outlined as follows:

1. The majority of Hudson area is located in a federal adopted flood plain area and therefore not acceptable for efficient use of septic tanks and drain fields.
2. The comprehensive land use plan adopted by the state and Pasco County dictates that the coastal areas, including Hudson area, shall be provided with sanitary sewer collection and treatment systems.
3. Pasco County constructs, operates and maintains regional waste treatment plants, however, as a general policy does not fund and construct sanitary sewer collection and transmission systems. In view of this Pasco County granted Hudson Utilities this extended territory service area on June 6, 1990, and included it in our Bulk Service Treatment Agreement to run through June 5, 2015, with option to extend. On April 28, 1998, Pasco County approved extending Hudson Utilities service area to include the Signal Cove area consisting of approximately 400 homes, mobiles, commercial and vacant properties. The 382 existing buildings are 96% waterfront with finish floors of 5 to 7 feet above mean sea level (MSL) and are not conducive to efficient septic tank and drain field systems. As a part of this approval Pasco County extended the Bulk Service Treatment Agreement to June 5, 2025, with option to extend.
4. The existing and future growth of the Hudson area is anticipated and projected primarily to the north along U.S. 19 in the proposed service area.

(A copy of extension of Bulk Service Agreement is enclosed herewith)

ORIGINAL

ADDENDUM TO BULK WASTEWATER TREATMENT AGREEMENT WITH HUDSON UTILITIES

THIS ADDENDUM made and entered into this 28TH day of APRIL, 1998, by and between PASCO COUNTY, a political subdivision of the State of Florida, acting by and through its Board of County Commissioners, the governing body thereof, hereinafter referred to as "COUNTY" and HUDSON UTILITIES, INC., a Florida corporation, hereinafter referred to as "UTILITY".

W I T N E S S E T H:

WHEREAS, the COUNTY and UTILITY, have heretofore entered into a Bulk Wastewater Service Agreement dated the 5th day of June, 1990; and,

WHEREAS, the COUNTY and UTILITY, are desirous of amending the Bulk Wastewater Treatment Agreement to provide for the transfer of a number of existing COUNTY wastewater customers in the Signal Cove Subdivision to the UTILITY in order that the UTILITY may provide wastewater service to the remaining area of the Signal Cove Subdivision in a cost efficient and effective manner; and,

WHEREAS, the Board of County Commissioners has conducted a public hearing to consider the transfer of such County customers and the provision of wastewater services for the Signal Cove area; and,

WHEREAS, this Addendum has been drafted as a result of this public hearing in order to provide the terms and conditions of the actual transfer.

NOW, THEREFORE, the parties hereto, in consideration of the mutual conditions and covenants set forth below, hereby agree as follows:

1. Those customers identified on Exhibit "A" attached hereto and incorporated herein presently serviced by Pasco County shall be transferred to the UTILITY at such time as the UTILITY connects its forcemain to the wastewater collection system presently serving the existing County customers. The actual timing of the transfer shall be coordinated with the County to coincide with applicable billing cycles. The UTILITY agrees that it shall not charge any additional impact fee or connection fees to said customers upon the actual transfer.

2. Furthermore, the UTILITY agrees that the COUNTY'S existing One Dollar (\$1.00) surcharge for capital recovery cost set forth in the Bulk Wastewater Treatment Agreement will not be charged to these existing County customers being transferred to the UTILITY from the COUNTY.

3. Those wastewater lines, collections systems, and lift stations, all more specifically identified on the attached Exhibit "B", are hereby transferred to Hudson Utilities and Hudson Utilities shall have complete ownership of the same along with the right to utilize all necessary public easements for the operation, repair, maintenance, and replacement of the utility lines so transferred.

4. In consideration of the value of the transferred assets from the COUNTY to the UTILITY, the UTILITY shall pay to the COUNTY for a period not exceeding twenty-five years, a sum equal to one dollar per thousand gallons of flow from the wastewater treatment flows generated by the customers transferred from the County during

the remaining term of the Bulk Wastewater Service Agreement with the COUNTY. This money shall be paid to the COUNTY on a monthly basis as part of the bulk wastewater service payments made by the UTILITY.

5. The service area for Hudson Utilities is hereby amended to include the Signal Cove area and is more specifically identified on Exhibit "C" attached hereto and incorporated herein by reference.

6. The term of the original Bulk Wastewater Service Agreement between the COUNTY and UTILITY shall be extended for a period of an additional ten (10) years for a total term of thirty-five (35) years, ending June 4, 2025.

7. The COUNTY and UTILITY agree that any customer of UTILITY which has been paying the \$1.00 per thousand gallon capital recovery surcharge for a total period of twenty five (25) years shall no longer be charged the surcharge and UTILITY will no longer be required to pay the COUNTY the surcharge for those customers after the twenty five years. Prior to the 25th anniversary of the original agreement UTILITY shall institute appropriate proceedings with the Florida Public Service Commission to implement this provision. Such implementation shall include at a minimum an annual report from the UTILITY to the COUNTY identifying those customers who have paid for a period of twenty-five (25) years. A current customer list of the UTILITY is attached hereto as Exhibit "D".

8. From the effective date of this Addendum any new

development within the Hudson Utilities service area shall pay an upfront impact fee to the COUNTY at the time a building permit is issued in an amount determined by multiplying the then current impact fee of the COUNTY by a fraction, the denominator of which would be 25 years and the numerator of which is the number of years which have elapsed since the execution of this amendment to the original agreement (June 5, 1990) rounded to the nearest 0.5 years, not exceeding 25 years. For example, if a permit for a new home is pulled within the eighth year after approval of this amendment, the owner would owe the COUNTY an upfront impact fee determined as follows: 8/25ths times the then current wastewater impact fee for the COUNTY. Thereafter, the wastewater flow from the new connection would be subject to the \$1.00 per thousand gallon surcharge until the 25th anniversary of this Addendum. The UTILITY shall provide the COUNTY a quarterly report of all such new connections to its system.

9. The remaining terms and conditions of the original Bulk Wastewater Treatment Agreement as approved on June 5, 1990, are hereby ratified and confirmed except to the extent modified herein.

10. Any required approval of the Florida Public Service Commission shall be a specific condition precedent to the effectiveness of this Addendum and the parties shall cooperate with each other in attempting to secure any such approval.

IN WITNESS WHEREOF, the parties hereto have set their respective hands and seals the day and year first above written.

WITNESSES:

Carol L. Davidson
Signature

Carol L. Davidson
Printed Name

[Signature]
Signature

Margaret Griffin
Printed Name

HUDSON UTILITIES, INC.


By: [Signature]
Robert Bammann, Its President

PASCO COUNTY BOARD OF COUNTY COMMISSIONERS

By: [Signature]
Sylvia Young, Chairman

APPROVED

APR 28 1998



ATTEST
SEAL

[Signature] / D.C.
Jed Pittman, Clerk of the
Circuit Court

APPROVED AS TO LEGAL FORM AND CONTENT
OFFICE OF COUNTY ATTORNEY

By: [Signature]

SIGNAL COVE ACCOUNTS

EXHIBIT "A"

ON SEWER

<u>ADDRESS</u>	<u>NAME</u>
13003 COXSWAIN CT	OATES, K.
13002 BUOY CT	MOORE, CLYDE
13006 BUOY CT	LONGSTREET, FRANK
13010 BUOY CT	MOSS, W.
13014 BUOY CT	COOK, REUBEN
13018 BUOY CT	LESSMAN, LARRY
13022 BUOY CT	EDWARDS, DICK
13026 BUOY CT	WOOLEVER, HAROLD
13030 BUOY CT	WAITE, ROBERT
13034 BUOY CT	ROSSMAN, CAROLE
13038 BUOY CT	COL, LOUIS
13042 BUOY CT	CORNWELL, CLARK
13102 BUOY CT	MERRITT, THOM
13106 BUOY CT	RITCHIE, WILLIAM
13110 BUOY CT	SMITH, D.
13114 BUOY CT	PETERS, FRED
13118 BUOY CT	LIPSCOMB, STUART
13122 BUOY CT	BACKES, JOSEPH
13126 BUOY CT	ETHIER, RICHARD
13130 BUOY CT	VIGNOLESI, ELAINE
13129 BUOY CT	KENTALA, EDWARD
13127 BUOY CT	CIGLIANO, HENRY
13123 BUOY CT	BOUNDS, SCOTT
13119 BUOY CT	WIRT, EMMA
13115 BUOY CT	RUNYON, JOYCE
13111 BUOY CT	PASSEHL, CLARENCE
13103 BUOY CT	BURT, RICHARD
6228 TOWER DR	HORNIG, CAROLYN
13041 BUOY CT	WARREN, NO FIRST NAME OR INITIAL
13037 BUOY CT	MORGAN, KEVIN
13033 BUOY CT	BROCKBANK, EDWARD
13029 BUOY CT	ULLRICH, O.
13025 BUOY CT	NADERSKI, ROBERT
13021 BUOY CT	STOUT, GERALD
13017 BUOY CT	SPENCE, GEORGE
13013 BUOY CT	LAMBERT, HENRY

1998-002210

04/28/98

13009 BUOY CT	CARMICHAEL, KATHRYN
13005 BUOY CT	MC MENEMY, ANGELA
6125 TOWER DR	WIGG, CHARLES
6120 TOWER DR	WELLMAN, DONALD
6412 TOWER DR	WOOLEVER, KEITH
6408 TOWER DR	RIOUX, FRANK
6404 TOWER DR	ROBERTS, HELEN
6400 TOWER DR	LOVE, CLARENCE
6338 TOWER DR	PRIBYL, FRANK
6334 TOWER DR	FULLERTON, MARTHA
6330 TOWER DR	MIEDONA, THOMAS
6326 TOWER DR	MAIER, EDWARD
6322 TOWER DR	TUFTS, DAVID
6318 TOWER DR	RUFFER, JOHN
6314 TOWER DR	STEPHENSON, BILLY
6310 TOWER DR	PATREVITO, ROBERT
6306 TOWER DR	SPICER, G.
6238 TOWER DR	STAWECKI, STANLEY
6236 TOWER DR	CARPENTIER, ROBERT
6216 TOWER DR	LEONOWICZ, ROBERT
6220 TOWER DR	MASSEY, ARBON
6224 TOWER DR	ROSSI, RICHARD
6232 TOWER DR	NOWICKI, ANTHONY
6212 TOWER DR	SCARBOROUGH, DEVIN
6208 TOWER DR	KALWITE, KENNETH
6204 TOWER DR	BURGIN, LEROY
6200 TOWER DR	KASTNER, CHARLES
6138 TOWER DR	MAGARAHAN, FRANK
6134 TOWER DR	MCCORMACK, JOHN
6126 TOWER DR	PEVETO, FRED
13131 COXSWAIN CT	NEITZEL, ROBERT
13129 COXSWAIN CT	SPENCER, RONALD
13127 COXSWAIN CT	WILSON, ROBERT
13123 COXSWAIN CT	NEITZEL, JOHN
13117 COXSWAIN CT	WILLIAMS, PAUL
13115 COXSWAIN CT	SCARBOROUGH, DAYTON
13111 COXSWAIN CT	GASPARIN, ARTHUR
13107 COXSWAIN CT	SCHOTT, VERNON
13103 COXSWAIN CT	OLSON, MARTIN

13043 COXSWAIN CT
 13039 COXSWAIN CT
 13035 COXSWAIN CT
 13031 COXSWAIN CT
 13027 COXSWAIN CT
 13023 COXSWAIN CT
 13019 COXSWAIN CT
 13015 DOXSWAIN CT
 13011 COXSWAIN CT
 13007 COXSWAIN CT
 6634 TOWER DR
 6630 TOWER DR
 6626 TOWER DR
 6618 TOWER DR
 6614 TOWER DR
 6610 TOWER DR
 6606 TOWER DR
 6602 TOWER DR
 6542 TOWER DR
 6538 TOWER DR
 6534 TOWER DR
 6530 TOWER DR
 6526 TOWER DR
 6522 TOWER DR
 6518 TOWER DR
 6514 TOWER DR
 6510 TOWER DR
 6506 TOWER DR
 6502 TOWER DR
 6446 TOWER DR
 6436 TOWER DR
 6432 TOWER DR
 6428 TOWER DR
 6424 TOWER DR
 6420 TOWER DR
 6416 TOWER DR
 6611 TOWER DR
 13008 BALLAST CT
 6507 TOWER DR
 6331 TOWER DR
 13106 COXSWAIN CT

CREEGAN, FRANCES
 KELLEY, DANIEL
 ZARNAWSKI, RALPH
 BLAIR, E.
 NEELY, EARL
 CAMERON, G.
 MONTANBAULT, NORMAN/DAWN
 JOHNSON, RALPH
 DELCASINO, NO FIRST NAME
 LAMONTAGNE, EMILE
 DOUGHERTY, E.
 FITZGERALD, SHARON
 JEHL, H.
 PROSSER, RICHARD
 HARTLEY, GREGORY
 WHITE, TERESA
 FINNEGAN, EDWARD
 PLEWA, EUGENE
 KLINE, JOSEPH
 BARNARD, GLADYS
 RAVEN, R.
 SMITH, DONALD
 CRICK, DENNIS
 STURGELL, RICHARD
 LOESCHER, DOROTHY
 MEINECKE, JOYCE
 THOMPSON, CHARLES
 PARMIGIANI, FRANCES
 SANDFORD, ROBERT
 PODWOSKI, DAVID
 HARLOW, LAWRENCE
 MANSFIELD, RICHARD
 MOUNT, CHARLES
 RENBERG, K.
 DIMMLER, GERARD
 WUNDER, GERTRUDE
 GRUNDEN, CORRINE
 GRUNDEN, CORRINNE
 MEYER, WILLIAM
 PASTORE, ANDREW
 ALLEN, ROBERT

1998-002210 04/28/98

9 of 45

13118 COXSWAIN CT

6720 TOWER DR

6716 TOWER DR

6712 TOWER DR

6708 TOWER DR

6704 TOWER DR

6638 TOWER DR

13107 BUOY CT

SMITH, ROBERT

ZYWAR, STANLEY

CARLSON, CARL

HEINE, THOMAS

MURPHY, EMMETT

THOMPSON, VIOLET

ERIEG, E.

TRANCHIDA, VIRGINIA

EXHIBIT "A"

1998-002210

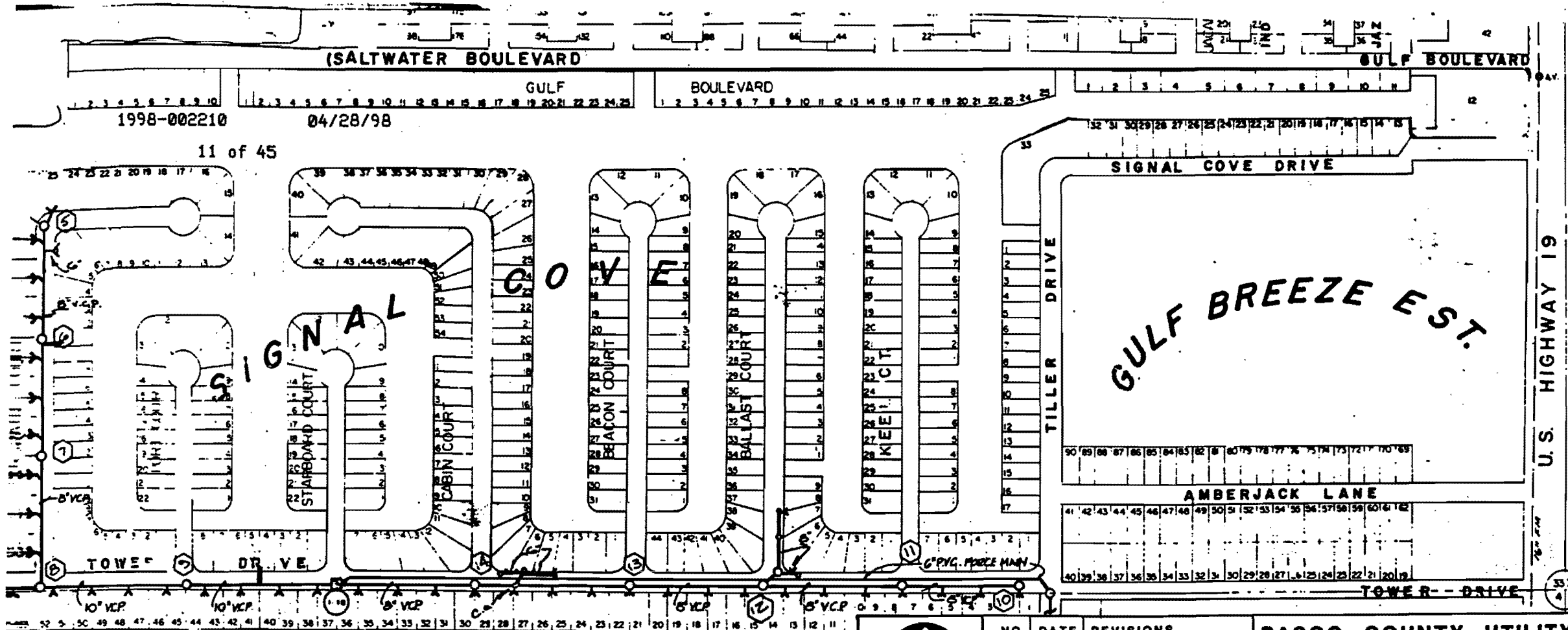
04/28/98

10 of 45

Page 4 of 4

MEMO Legibility of writing,
 typing or printing unsatisfactory in
 this document.

EXHIBIT "B"



1998-002210

04/28/98

11 of 45

TOWER DRIVE
 49

MAP CONTAINS
 SIGNAL COVE

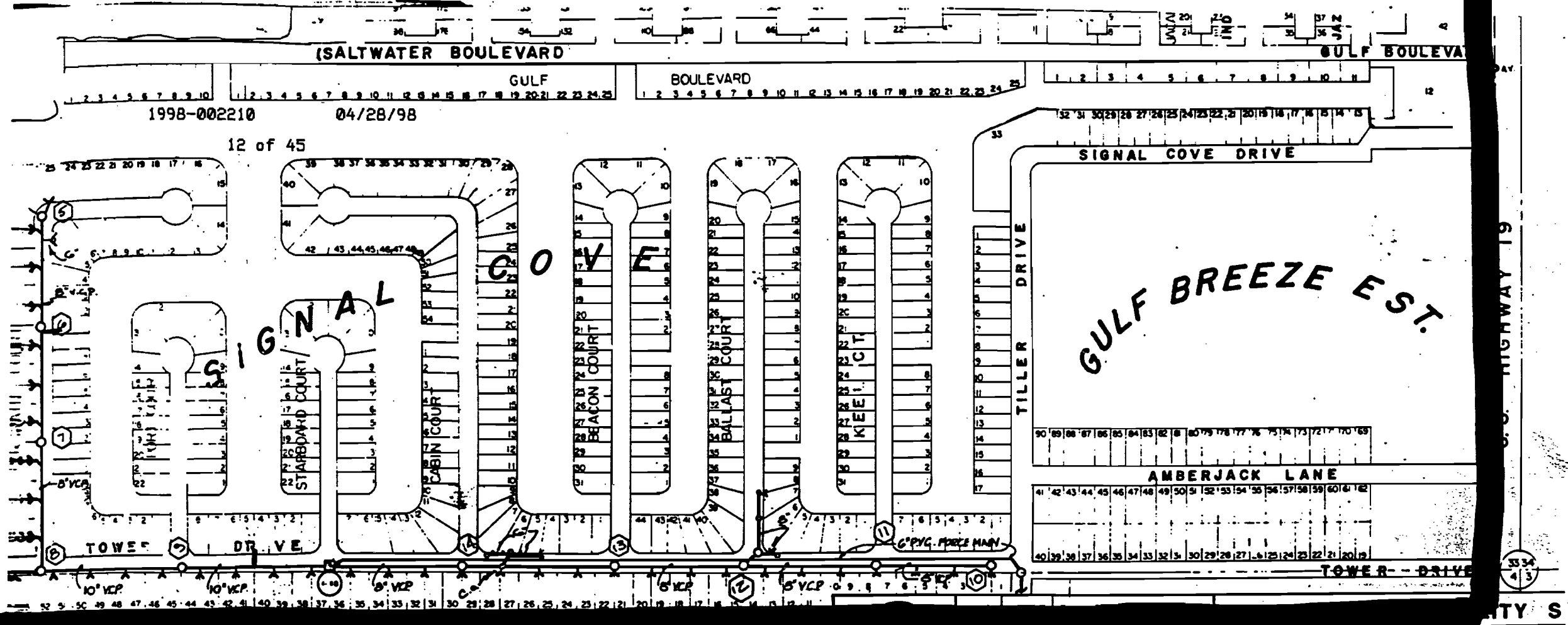


NO.	DATE	REVISIONS

PASCO COUNTY UTILITY S
WASTEWATER UTILITY MAP
 SECTION 33 TOWNSHIP 24 SOUTH RANGE 16

MEMO Legibility of writing,
typing or printing unsatisfactory in
this document.

EXHIBIT "C"



TOWER DRIVE

49

MAP CONTAINS
SIGNAL COVE



SCALE: 1"=200'

WASTEWATER UTILITY MAP

SECTION 33 TOWNSHIP 24 SOUTH RANGE 16

Hudson Utilities


STREETS CHECK

03/24/98

RESIDENT ACCOUNT NUMBER	OWNER ACCOUNT NUMBER	NAME	ALPHA NAME	SERVICE ADDRESS	BOOK /SEQ	METER #	ACTIVE STATUS
00002075		CLARK WARREN & BEVERLY		13380 FORRESTDALE DR	1.001		A
00001163		BEATRICE ROWE	RENTAL	6741 SALTWATER BLVD	1.002		A
00001162		JOSEPH GENALDI	RENTAL	13227 JACARANDA LANE	1.003		A
00001237		LINDA FREIBERT		13231 JACARANDA LANE	1.004		A
00001215	863-9476	LINDA FREIBERT		13233 JACARANDA LANE	1.005		A
00001230		JANET RUNNING		13237 JACARANDA LANE	1.006		A
00001228		GENEVIEVE THARP	RENTAL	13241 JACARANDA LANE	1.007		A
00001070	868-2450	GENEVIEVE THARP	RENTAL	13243 JACARANDA LANE	1.008		A
00001155		MARVIN KARTH		13240 JACARANDA LANE	1.009	PAYMENTS	A
00001153		ELSIE TURCAN		13236 JACARANDA LANE	1.010		A
00001152		FRANCIS JARVIS		13232 JACARANDA LANE	1.011		A
00001063		RANDOLPH PAUL		13230 JACARANDA LANE	1.012		A
00001064		R.J. EMERSON		13226 JACARANDA LANE	1.013		A
00001325	863-8149	HAROLD STRANG		13225 INDIGO LN	1.014		A
00001224		DOROTHY WYNACHT		13233 INDIGO LANE	1.015		A
00001223	863-7534	KATHRYN PIERMAN		13241 INDIGO LANE	1.016		A
00001268		PAUL NAHOLNIK, TRUST		13240 INDIGO LANE	1.017	PAID	A
00001360	869-3104	R MICHALOWSKI & SUSAN KIBLER	RENTAL	13232 INDIGO LANE	1.019	HOLDOUT	A
00001361	863-3104	R MICHALOWSKI		13230 INDIGO LANE	1.020	HOLDOUT	A
00001227		GENEVIEVE THARP	RENTAL	13226 INDIGO LANE	1.021		A
00001226		GENEVIEVE THARP		13225 JAZZ LANE	1.022		A
00001028		GENEVIEVE THARP		13229 JAZZ LN	1.023		A
00001225		GENEVIEVE THARP		13231 JAZZ LANE	1.024		A
00001123		ALLAN BULLEY		13233 JAZZ LANE	1.025	PAYMENTS	A
00001119		CLYDE GARLAND		13239 JAZZ LANE	1.026	PAYMENTS	A
00001046		RICHARD SAUTTER	RENTAL	13297 U.S. 19	1.028		A
00001085	869-9453	EILEEN C GARRISON	RENTAL	13224 CAROL DR.	1.044	PAYMENTS	A
00000947	868-4028	DDN A STURGIS		13228 CAROL DRIVE	1.045		A
00001198		LAURENCE ANGIER		13232 CAROL DRIVE	1.047		A
00001358		M SLIVE	RENTAL	13240 CAROL DRIVE	1.049		A
00001011	868-1052	CURTIS BLALOCK		13304 CAROL DRIVE	1.051		A
00000954	8637196	ALTON JUNKINS		13308 CAROL DR	1.052		A
00001241	863-2825	CURRENT RESIDENT		13312 CAROL DRIVE	1.054		A
00000951		JAMES WAGNER		13316 CAROL DR	1.056		A
00001074		JAMES KUNTZ		13320 CAROL DR	1.058		A
00001024	868-3130	LEA BISHOP		13324 CAROL DRIVE	1.059		A
00001092		ELIZABETH BENSON		13328 CAROL DRIVE	1.061		A
00001023	868-1536	MARY EMERY		13336 CAROL DRIVE	1.062		A
00001202		DAVID BEVILACQUA		13400 CAROL DRIVE	1.064		A
00001079		ANN CASHMAN		13404 CAROL DRIVE	1.066		A
00000955		HAYDN MORRIS		13410 CAROL DR	1.068		A
00000957		AILEEN BERRY		13416 CAROL DR	1.070		A
00001231	862-1048	DOMINICK BARZELATTO		13420 CAROL DRIVE	1.072		A
00000956		LEO COSTA		13424 CAROL DR	1.073		A
00001067		L.R. STEELE		13428 CAROL DRIVE	1.075		A
00001038		CHARLES FISHER		13437 CAROL DR	1.077		A
00001008	863-4584	LENA HART		13429 CAROL DRIVE	1.079		A
00000949	637-2315	AVON TAYLOR		13421 CAROL DRIVE	1.081		A
00001251		JAMES BLAYLOCK	RENTAL	13417 CAROL DRIVE	1.083		A
00000929	863-0292	LARRY SPEER		13413 CAROL DR	1.085		A

03/24/98

PAGE 1



1998-002210

04/28/98

13 of 45

STREETS CHECK

03/24/98

RESIDENT ACCOUNT NUMBER	OWNER ACCOUNT NUMBER	ALPHA NAME	SERVICE ADDRESS	BOOK /SEQ	METER #	ACTIVE STATUS
00001057	863-4614	CARDLYN PHILLIPS	13409 CAROL DR	1.087		A
00001086		HENRY FARLEY	13405 CAROL DR	1.089		A
00001204		HAROLD DICKINSON	13401 CAROL DRIVE	1.091		A
00001022	863-0078	BETTY BUTLER	13337 CAROL DRIVE	1.093		A
00001026	863-1599	STANLEY JUDD	13327 CAROL DRIVE	1.095		A
00001069	863-5625	SANDRA BOATWRIGHT	13319 CAROL DR	1.097		A
00001036		EARL YOUNG	13313 CAROL DRIVE	1.099		A
00001216		JEAN BELLIS	13309 CAROL DRIVE	1.101		A
00000960		BERT LEHMANN	RENTAL 13303 CAROL DRIVE	1.103		A
00000346	862-7713	LARRY GINDLING	13237 CAROL DRIVE	1.105	PAYMENTS	A
00001213		HAROLD BANTER	13231 CAROL DRIVE	1.107		A
00000958	863-0883	GEORGE GESNAKER	6703 SALTWATER BLVD	1.109		A
00001001		GEORGE GAUBATZ	13224 NEPTUNE DRIVE	1.111		A
00001164		JAMES O'CONNOR	13228 NEPTUNE DRIVE	1.113		A
00000939	8634648	LOUIS KAUPA	13232 NEPTUNE DR	1.115		A
00001003	868-6303	SEAN RITTENHOUSE	13300 NEPTUNE DRIVE	1.117		A
00001287		JILL & KENNETH GILL	13304 NEPTUNE DRIVE	1.119	PAYMENTS	A
00000613	287-3356	DIANNE RYNICKE	RENTAL 13308 NEPTUNE DRIVE	1.121		A
00000950	862-3439	DONALD WHITE	13316 NEPTUNE DRIVE	1.123		A
00001220		CLARENCE CASTO	13328 NEPTUNE DRIVE	1.125		A
00001219	868-5625	SANDRA BOATWRIGHT	13336 NEPTUNE DRIVE	1.127		A
00001133		WALTER CARLUCCI	13400 NEPTUNE DRIVE	1.128		A
00001218		CHARLES COLE III	13404 NEPTUNE DRIVE	1.130		A
00001222		EVELYN ATKINS	13410 NEPTUNE DRIVE	1.131		A
00000968	862-1242	WILLIAM DRESSEL	13414 NEPTUNE DRIVE	1.133		A
00001356		LEWIS HOESSLI	13422 NEPTUNE DRIVE	1.134	HOLDOUT	A
00001200		BARBARA ANELLO	13428 NEPTUNE DRIVE	1.136	PAYMENTS	A
00000941	868-7924	JEROME CASWELL	13432 NEPTUNE DRIVE	1.138		A
00000938	868-3475	JOHN JANIS	13436 NEPTUNE DRIVE	1.140		A
00001190		CHARLES BENNETT JR.	13433 NEPTUNE DRIVE	1.144		A
00001246	848-5922	BETTY HELFRICH	13429 NEPTUNE DRIVE	1.146		A
00001134		TRACY SNYDER	13425 NEPTUNE DRIVE	1.148	PAYMENTS	A
00001235		EDWARD HOWE	13421 NEPTUNE DRIVE	1.150		A
00001232		JOSEPH KOSAR	13415 NEPTUNE DRIVE	1.152	PAYMENTS	A
00001132	868-2815	HAROLD WADE	13411 NEPTUNE DRIVE	1.154		A
00001212	863-9697	CAROLINE M WALKE	13405 NEPTUNE DRIVE	1.156	PAYMENTS	A
00001247		CHRISTINA POPIVCHAK	13401 NEPTUNE DRIVE	1.158		A
00001214	8626216	TRACEY MILLER	13337 NEPTUNE DRIVE	1.160		A
00000937	868-1304	HEBER RICHARDSON	13333 NEPTUNE DRIVE	1.162		A
00001250		TERESA OWENS	RENTAL 13327 NEPTUNE DRIVE	1.164		A
00001249	868-0368	REBECCA BAYNUM	RENTAL 13323 NEPTUNE DRIVE	1.165		A
00001121		ELIZABETH CARRASCO	13319 NEPTUNE DRIVE	1.167		A
00001207		KARL D KAPPE	RENTAL 13315 NEPTUNE DRIVE	1.168		A
00001294		CHARLES & ELISABETH PAYNE	13311 NEPTUNE DRIVE	1.170	PAYMENTS	A
00001099		ADRIA SNYDER	13305 NEPTUNE DRIVE	1.172		A
00001101		JENNIFER LATIMER	RENTAL 13301 NEPTUNE DRIVE	1.174		A
00001217		ELLEN KASSOS	13237 NEPTUNE DRIVE	1.176		A
00001354		CLAUDE FERRELL	13233 NEPTUNE DRIVE	1.178		A
00001016		JAMES GILMARTIN	13228 LISA DRIVE	1.182		A
00001206		TOM BOTHE	RENTAL 13232 LISA DRIVE	1.184		A

03/24/98

PAGE 2

1998-002210

04/28/98

14 of 45

STREETS CHECK

03/24/98

RESIDENT ACCOUNT NUMBER	OWNER ACCOUNT NUMBER	NAME	ALPHA NAME	SERVICE ADDRESS	BOOK /SEQ	METER #	ACTIVE STATUS
00001178		DAVID WEST		13236 LISA DRIVE	1.186		A
00001010	868-3249	BARBARA KRUSE		13300 LISA DRIVE	1.187		A
00001006	768-9327	ANNEMARIE GUELI	RENTAL	13304 LISA DRIVE	1.183		A
00000982	647-1236	ROGER HIGGINBOTHAM		13368 LISA DRIVE	1.190		A
00001000	863-9299	PATRICIA JOHNSON		13314 LISA DRIVE	1.192		A
00000966	668-8511	JENNIE BECKER		13310 LISA DRIVE	1.193		A
00000964		RITA ROSE		13332 LISA DRIVE	1.197		A
00001019	863-4957	ROBERT RAGON		13400 LISA DRIVE	1.199		A
00000908	8693560	ROBERT NELSON		13404 LISA DR	1.200		A
00001293		MILITIADIS MAKRIS		13410 LISA DRIVE	1.202		A
00000932	868-6768	DONNA FERRO		13414 LISA DRIVE	1.203		A
00001166		JOSEPH R BIRELEY		13420 LISA DRIVE	1.205		A
00001248		JULIE ROMEO	RENTAL	13424 LISA DRIVE	1.207		A
00001352	868-4162	PAULA RUPAKUS		13432 LISA DRIVE	1.209	HOLDOUT	A
00001205		HARDCASTLE		13436 LISA DRIVE	1.211		A
00001258		EDWIN DICKINSON		13437 LISA DRIVE	1.213		A
00001255		MELVIN JOHNSON		13429 LISA DRIVE	1.215		A
00001266		EDWARD J KORSCHOT		13425 LISA DRIVE	1.217		A
00001267		A. CROWELL		13419 LISA DRIVE	1.218		A
00001002	862-2236	GEORGINA PORTER		13411 LISA DRIVE	1.220		A
00001098	863 7473	THOMAS MANNING		13405 LISA DRIVE	1.221		A
00001259		JOANNE WALSH		13341 LISA DRIVE	1.222		A
00000992	868-6715	FRANK PREVITI		13337 LISA DRIVE	1.223		A
00000993	863-2231	ROBERT PEARCE		13331 LISA DRIVE	1.224		A
00001012		MINAS & JANE SARRIS		13323 LISA DRIVE	1.225	PAYMENTS	A
00001286		HEATHER BOWEN	RENTAL	13319 LISA DRIVE	1.226		A
00000974	868-2814	GAROLD BOWSHIER		13315 LISA DRIVE	1.227		A
00000979	868-8037	RICHMOND PIERSON		13311 LISA DRIVE	1.228		A
00000988		MARK PINTO	RENTAL	13305 LISA DRIVE	1.229		A
00000973	8636796	JOSEPH BOUDREAU		13241 LISA DRIVE	1.230		A
00001018		CAROLE ANDERSEN	RENTAL	13237 LISA DRIVE	1.231		A
00001017		WILLIAM ROUSE		13233 LISA DRIVE	1.232		A
00001449	847-3457	STEPHEN RANKINS		13227 LISA DR	1.233		A
00001316		DANIEL TINSLEY		13230 SUSAN DR	1.235		A
00001350		TROY & JOAN HAMPTON		13236 SUSAN DRIVE	1.236		A
00001054	861-0971	DONNA JOHNSON		13308 SUSAN DR	1.238		A
00001309		VIRGIL HAMPTON		13312 SUSAN DRIVE	1.239		A
00001020	868-0895	JOHN R CLARK	RENTAL	13318 SUSAN DRIVE	1.240		A
00001292		HAROLD MCCOY		13326 SUSAN DRIVE	1.241		A
00001007	868-5395	ROBERT BOYS		13332 SUSAN DRIVE	1.242		A
00001004	863-9586	MARK J KOWALICK		13336 SUSAN DRIVE	1.243		A
00001103		FRITZ SCHMIDT		13404 SUSAN DRIVE	1.244		A
00002057		CURRENT RESIDENT		13416 SUSAN DR	1.245		A
00000983	863-7483	VIOLET MARTIN		13418 SUSAN DRIVE	1.246		A
00001283		PATRICK STEWART		13422 SUSAN DRIVE	1.247		A
00000996	863-1474	JOHN COTEY		13428 SUSAN DRIVE	1.248		A
00001027	868-2551	RUTH STEVENS		13432 SUSAN DR	1.249		A
00000995		JAMES SCHOLL		13434 SUSAN DRIVE	1.250	HOLDOUT	A
00001208	862-4888	JAMES S KINNE		13433 SUSAN DRIVE	1.251	PAYMENTS	A
00001040		EDWARD BOYLE		13427 SUSAN DR	1.252		A

03/24/98

PAGE 3

1998-002210

04/28/98

15 of 45

STREETS CHECK

03/24/98

RESIDENT ACCOUNT NUMBER	OWNER ACCCOUNT NUMBER	NAME	ALPHA NAME	SERVICE ADDRESS	BOOK /SEQ	METER #	ACTIVE STATUS
00000981	863-0762	RUGGLPH STRAUSS		13423 SUSAN DR	1.253		A
00000784		FREDERICK CARY		13419 SUSAN DRIVE	1.254		A
00001256	523-4881	RUSSELL GARTNER	AC 419	13415 SUSAN DRIVE	1.255		A
00001105	861-3379	RICHARD LAMERTON		13407 SUSAN DRIVE	1.256		A
00001244		DOREN PHILBRICK		13337 SUSAN DRIVE	1.257		A
00001233		ROBERT WESTWOOD		13327 SUSAN DRIVE	1.258		A
00001058		OLE P OINES		13323 SUSAN DR	1.259		A
00001015		FRED GILBERT		13319 SUSAN DRIVE	1.260		A
00001276		DONALD TRUETT		13315 SUSAN DRIVE	1.261		A
00000999	863-2849	DELORES ASH		13311 SUSAN DRIVE	1.262		A
00000998		FRANKLIN VAN AKEN		13305 SUSAN DRIVE	1.263		A
00001262		DENNIS DAVIS		13233 SUSAN DRIVE	1.265		A
00001257	232-1312	RONALD EVANS	AC 513	13223 SUSAN DRIVE	1.266		A
00000978	863-5922	GILBERT HUNT		13222 SUNFISH DRIVE	1.267		A
00001274		HARTFORD DOWNING		13226 SUNFISH DRIVE	1.268		A
00001129	868-1454	WILLIAM H TODD		13234 SUNFISH DRIVE	1.269	PAYMENTS	A
00000997	863-8454	CHARLES SMALLY		13304 SUNFISH DRIVE	1.270		A
00000977	868-6842	WALTER KUCHAR		13338 SUNFISH DRIVE	1.271		A
00000980	862-6957	PAUL HENNICKEN		13410 SUNFISH DRIVE	1.272		A
00001347	869-0714	YVONNE RISH		13414 SUNFISH DRIVE	1.273		A
00000972		MARIE CUTHBERT		13424 SUNFISH DRIVE	1.274		A
00000971	863-1619	MAUREEN ODELL		13428 SUNFISH DRIVE	1.275		A
00001346	869-8539	JEFFREY LEEMAN		13435 SUNFISH DRIVE	1.276		A
00001420	869-4982	KENT ALLEN		13425 SUNFISH DR	1.277		A
00000987		DAVID LORENTSEN		13329 SUNFISH DRIVE	1.278		A
00000965		SAL BIDNDI		13321 SUNFISH DRIVE	1.279		A
00000975	868-4557	DORA COMBS		13313 SUNFISH DRIVE	1.280		A
00001025		JOSEPH KUEHN		13309 SUNFISH DRIVE	1.281		A
00001290		JEROME MORROW		13305 SUNFISH DRIVE	1.282		A
00001265		KENNETH WERDIN		13241 SUNFISH DRIVE	1.283		A
00000976	863-9040	WILBUR SMITH		13237 SUNFISH DRIVE	1.284		A
00001262		LAWRENCE FEIST		13233 SUNFISH DRIVE	1.285		A
00000986	863-8894	KATHLEEN DALTON		13227 SUNFISH DRIVE	1.286		A
00001345	863-8405	KATHLEEN GARNER		13223 SUNFISH DRIVE	1.287	HOLDOUT	A
00001277		RAYMOND PASTOR		13222 STARFISH DRIVE	1.288		A
00001009	862-7855	JAMES LANGFORD		13230 STARFISH DRIVE	1.289		A
00000965	862-1853	ROBERT PAQUETTE		13236 STARFISH DRIVE	1.290		A
00001013		HELEN PROSE		13240 STARFISH DRIVE	1.291		A
00001135		HAROLD FITZNER		13306 STARFISH DRIVE	1.292		A
00000962	861-3747	JODI CURB	RENTAL	13312 STARFISH DR	1.293		A
00000989	868-7901	EMZY CORNETT		13318 STARFISH DRIVE	1.294		A
00001136		L.E. WILLIS		13326 STARFISH DRIVE	1.295		A
00001131	863-3262	HELEN SANDY		13330 STARFISH DRIVE	1.296		A
00001104	862-4009	ALVIN KOLANDER		13336 STARFISH DRIVE	1.297		A
00001281		J HARSIN	RENTAL	13340 STARFISH DRIVE	1.298	PAYMENTS	A
00001107		MARIE KRAFF		13410 STARFISH DRIVE	1.299		A
00001122		C.R. CURTIS		13414 STARFISH DRIVE	1.300		A
00001116		BEN SORCHIK		13418 STARFISH DRIVE	1.301		A
00001344		RAYMOND & MARY MUNSON		13428 STARFISH DRIVE	1.302	HOLDOUT	A
00001275	869-5726	MICHAEL SUGGIND		13432 STARFISH DRIVE	1.303	PAYMENTS	A

03/24/98

PAGE 4

1998-002210

04/28/98

16 of 45

STREETS CHECK

03/24/98

RESIDENT ACCOUNT NUMBER	OWNER ACCOUNT NUMBER	NAME	ALPHA NAME	SERVICE ADDRESS	BOOK /SEQ	METER #	ACTIVE STATUS
00001130	863-0695	RUSSELL MARTIN		13436 STARFISH DRIVE	1.304		A
00001125	869-7663	JOHN PONEDEL		13423 STARFISH DRIVE	1.306		A
00001109		ROBERT YATES		13419 STARFISH DRIVE	1.307		A
00001111		JOHN BRENNAN JR.		13415 STARFISH DRIVE	1.308		A
00001108		PROPERTY MANAGEMENT	RENTAL	13411 STARFISH DRIVE	1.309	PAYMENTS	A
00001264	368-8057	JOE MONTERO	RENTAL	13427 STARFISH DRIVE	1.310		A
00001110		LELA SPRAGUE		13339 STARFISH DRIVE	1.311		A
00001014	863-8580	VIOLA CLARK		13331 STARFISH DRIVE	1.312		A
00001005	862-3820	JAMES GARNER		13325 STARFISH DRIVE	1.313		A
00000994	863-4063	EDMUND ZABAWSKI		13319 STARFISH DRIVE	1.313		A
00000991	960-9648	WILBUR ESSLINGER		13313 STARFISH DRIVE	1.315		A
00001037		GEORGE BOPP		13307 STARFISH DR	1.316		A
00001035		HERBERT MC CAW		13241 STARFISH DR	1.317		A
00000963	863-6224	RICHARD HAMMOND		13237 STARFISH DRIVE	1.318		A
00001303		GARY BLACKWELL	RENTAL	13231 STARFISH DR	1.319		A
00001045	863-9302	CAROLJEAN JANKOWSKI		6903 SANDERLING LN	1.321		A
00000911	868-0584	JIM WESTERMAN		6899 SANDERLING LANE	1.322		A
00001075		DARL BARRON		6833 SANDERLING LN	1.323		A
00001187		ROBERT REDMON		6841 SANDERLING LANE	1.324		A
00001141		HAROLD RADABAUGH		6827 SANDERLING LANE	1.325		A
00000959	848-8609	JOSEPH O'NEIL		6821 SANDERLING LN	1.325		A
00001279		MORRIS PERDUE		6819 SANDERLING LANE	1.326		A
00001365		CURRENT RESIDENT		6815 SANDERLING LANE	1.327	HOLDOUT	A
00001151		EDWARD JONES JR.		6809 SANDERLING LANE	1.329	PAYMENTS	A
00000921		PETER HECKER		6801 SANDERLING LANE	1.331		A
00001236	861-7046	ROY CAMILLERI		6739 SANDERLING LANE	1.332		A
00000967		LAURENCE BEITEL		6735 SANDERLING LN	1.333		A
00001197		LAURENCE ANGLIER		6730 SANDERLING LANE	1.334		A
00001363	68-4134	SANDRA GILL	RENTAL	6734 SANDERLING LANE	1.335		A
00001211		MICHAEL STEWART		6738 SANDERLING LANE	1.335	PAYMENTS	A
00001029		JOHN TURNER		6800 SANDERLING LN	1.337		A
00001362	796-5982	MICHAEL CANNON		6804 SANDERLING LANE	1.338	PAYMENTS	A
00001042	868-2916	HANNELORE CUELLAR	RENTAL	6812 SANDERLING LN	1.339		A
00001138		MARY LINGERFELT		6816 SANDERLING LANE	1.340	PAYMENTS	A
00001167		MARK MCINTOSH		6820 SANDERLING LANE	1.341		A
00000927		DANNY KENJORSKI		6824 SANDERLING LANE	1.342		A
00001139		BARNES % GOLD MEDAL		6828 SANDERLING LANE	1.343		A
00001154		THOMAS ROUTSAW		6834 SANDERLING LANE	1.344		A
00000924	862-8403	GLADYS BAXTER		6838 SANDERLING LANE	1.345		A
00000907		BRANSON VICTOR & FRIEDA		6902 SANDERLING LANE	1.346		A
00001184		DAVID HOYT		6831 PUFFIN LANE	1.347		A
00000926	869-1543	C. ROGER LANDERS		6829 PUFFIN LANE	1.348		A
00001128		PAUL ROBBINS		6823 PUFFIN LANE	1.350		A
00001186		CHARLES ANDERSON		6805 PUFFIN LANE	1.353		A
00001156		MARY ALSTON		6732 PUFFIN LANE	1.354		A
00001160		RICHARD ANDERSON		6801 PUFFIN LANE	1.354		A
00001163		ROBERT MENDOLA		6800 PUFFIN LANE	1.356		A
00001168		GARY LECUREUX		6802 PUFFIN LANE	1.356		A
00001174		CLARABELLE EDDY		6808 PUFFIN LANE	1.358		A
00001330		PETE TADDEO		6814 PUFFIN LN	1.359	PAYMENTS	A

03/24/98

PAGE 5

1998-002210

04/28/98

17 of 45

RESIDENT ACCOUNT NUMBER	OWNER ACCOUNT NUMBER	NAME	ALPHA NAME	SERVICE ADDRESS	BOOK /SER	METER #	ACTIVE STATUS
00001161		DANIEL DELEHANTY		6818 PUFFIN LANE	1.360	PAYMENTS	A
00001023		MARION HINKLEY & MADELINE LIS		6822 PUFFIN LANE	1.361		A
00001185		REVA STENGEL		6828 PUFFIN LANE	1.362		A
00001367	860-1238	SUSAN HERMAN	RENTAL	6832 PUFFIN LANE	1.363	HOLDDUT	A
00001366		D FOWLER		6836 PUFFIN LANE	1.364	HOLDDUT	A
00000930	863-4965	OLIVE KUNTZ		6841 OSPREY LANE	1.364		A
00001375	819-0219	LEONARD KOCH		6837 OSPREY LANE	1.366		A
00000902	345-2359	R BERUBE	RENTAL	6829 OSPREY LANE	1.368		A
00001195		WALTER RILEY		6823 OSPREY LANE	1.369		A
00001321	863-3687	LARRY DENSMORE		6819 OSPREY LN	1.370		A
00001137		ROBERT SEAMAN		6817 OSPREY LANE	1.371		A
00001147		WARREN J MISSLER		6813 OSPREY LANE	1.372		A
00001373		CHLOE KENNEDY	RENTAL	6809 OSPREY LANE	1.373		A
00000920		LOLA VIEBROOKS		6807 OSPREY LANE	1.374		A
00000919		LOLA VIEBROOKS		6803 OSPREY LANE	1.375		A
00001102	868-1415	ORVILLE AUSTIN		6739 OSPREY LANE	1.376		A
00000931	934-9458	ALAN DANN		6737 OSPREY LN	1.377		A
00001170		BARBARA NOE		6731 OSPREY LANE	1.378		A
00000888		CLIFFORD WOTRING		6730 OSPREY LANE	1.379		A
00000923	868-5025	FRED SKIDMORE		6738 OSPREY LANE	1.380		A
00001114		LEONARD LANE		6804 OSPREY LANE	1.382		A
00001118		WALTER GEIGLE		6810 OSPREY LANE	1.383		A
00001173		THOMAS ANTRIM		6816 OSPREY LANE	1.384		A
00000892	869-3903	ELEANOR TUCKER		6828 OSPREY LANE	1.387		A
00001176		KATHERINE WELLS		13413 DELMAR DRIVE	1.390	PAYMENTS	A
00000909	868-4428	MERTON COLE		6835 HERON LANE	1.392		A
00001062		GORDON CROWE		6831 HERON LANE	1.393		A
00000918	868-8906	WILLIAM A. GORNICK		6825 HERON LANE	1.394		A
00001300		CARMEN POIRIER		6821 HERON LANE	1.395		A
00001310		MILDRED THARP		6819 HERON LANE	1.396	PAYMENTS	A
00001145		GEORGE COOLIDGE		6815 HERON LANE	1.397		A
00001143		JAMES COOLIDGE		6811 HERON LANE	1.398	PAYMENTS	A
00001106		FRANCIS CRAPSI		6805 HERON LANE	1.399		A
00001124		THOMAS JONES		6739 HERON LANE	1.400		A
00000887	862-3005	RUTH BERGMAN		6735 HERON LANE	1.401		A
00000903	868-0188	HUBERT BROOKS		6731 HERON LANE	1.402		A
00000885		PAMELA BOUSE		6730 HERON LANE	1.403		A
00000849	863-3724	SIMON MOMBOURQUETTE		6734 HERON LANE	1.404		A
00001149		D THORNE	RENTAL	6738 HERON LANE	1.405	PAYMENTS	A
00001317		JOHN REES		6800 HERON LANE	1.405		A
00001142		KEN & MARTY BURRI		6802 HERON LANE	1.407		A
00000915		GLENN KLINE		6810 HERON LANE	1.408		A
00001159		MARY LOU OBRIEN		6820 HERON LANE	1.409		A
00001065		RODERICK NICHOLSON		6824 HERON LN	1.410	PAYMENTS	A
00001183		GLORIA BEATH		6828 HERON LANE	1.411		A
00000913	894-8235	RUSSELL H KOONS		6830 HERON LANE	1.412		A
00001144		ALFRED TAYLOR		6834 HERON LANE	1.413		A
00001171		ROBERT PAGE		6838 HERON LANE	1.414		A
00001148		JAMES ADAIR		6840 HERON LANE	1.415		A
00001158		WILLIAM KEITER		6842 HERON LANE	1.416		A

RESIDENT ACCOUNT NUMBER	OWNER ACCOUNT NUMBER	NAME	ALPHA NAME	SERVICE ADDRESS	BOOK /SEQ	METER #	ACTIVE STATUS
00000905	868-0609	EVELYN SCHNEBEL		6901 CURLEW LANE	1.417		A
00000900	863-7697	JOSEPH SKILLIDAY		6841 CURLEW LANE	1.418		A
00000897	868-4996	FRANCIS BING		6833 CURLEW LANE	1.420	PAYMENTS	A
00000898	863-9720	CLATON G STAGE		6829 CURLEW LANE	1.421	PAYMENTS	A
00000895		ROBERT MATHIAS		6825 CURLEW LANE	1.422		A
00000912		BARRY ST. MARTIN		6823 CURLEW LANE	1.423		A
00000899	862-2773	GEORGE WILLETTE		6819 CURLEW LANE	1.424		A
00000894	862-5687	JACK BETZ		6815 CURLEW LANE	1.425		A
00000904		PETER LEGG		6813 CURLEW LANE	1.426		A
00000925	869-9528	C DAHN	RENTAL	6805 CURLEW LANE	1.426		A
00000916		WILLIAM ROBINSON		6803 CURLEW LANE	1.428		A
00001378	863-8417	DAWN M BETZ		6737 CURLEW LANE	1.429	HOLDOUT	A
00001126		FRANK MULARONI		6723 CURLEW LANE	1.431		A
00001117		DOUGLAS ZEIGER		6724 CURLEW LANE	1.432		A
00001093		WILLIAM KAULICH		6734 CURLEW LANE	1.433		A
00001071	8623984	LORINE WILSON		6736 CURLEW LN	1.434		A
00000896	8637883	HENRIETTA CHASE		6802 CURLEW LANE	1.435		A
00001150		CHARLES C CHASE	RENTAL	6804 CURLEW LANE	1.436	PAYMENTS	A
00001302		ROBERT WAKEFIELD		6808 CURLEW LANE	1.437		A
00001308		GENEVIEVE THARP		6812 CURLEW LANE	1.438		A
00001146		S. WAGNER		6814 CURLEW LANE	1.439		A
00001113		DONALD WHITTEMORE		6818 CURLEW LANE	1.440		A
00000891	869-3207	FLOYD BARRON		6824 CURLEW LANE	1.441		A
00001318		CLAIREN R OLDHAM		6828 CURLEW LN	1.442	PAYMENTS	A
00000910		WESLEY AMMDOWN		6832 CURLEW LANE	1.443		A
00001112	253-3639	THEODORE TYMKOWICZ	AC 413	6838 CURLEW LANE	1.444		A
00000914	863-9798	WALTER HACKSHAW		6900 CURLEW LANE	1.445		A
00001381	869-8655	H POPE	RENTAL	6841 GULL LANE	1.447		A
00000623	862-2825	CARL ENGLISH		6835 GULL LANE	1.448		A
00000645		JOZSEF PEHL		6831 GULL LANE	1.449		A
00000631	862-4699	ALBERT VAN VOORHEIS		6827 GULL LANE	1.450		A
00000728	862-8211	WILLIAM PICKING		6817 GULL LANE	1.451		A
00000632	532-1718	ROLAND HOUSEHOLDER	AC 216	6813 GULL LANE	1.452		A
00000590		JEAN MIELKE		6809 GULL LANE	1.453		A
00001100		ARTHUR J BOWMAN		6803 GULL LANE	1.453		A
00001323		MARGARET THOMS		6737 GULL LN	1.456	PAYMENTS	A
00000621	863-5077	WILLIAM HYNSON		6733 GULL LANE	1.457		A
00000627	862-6663	ARLINE DAUCH		6729 GULL LANE	1.458		A
00001328	868-2347	THOMAS STARBIRD	RENTAL	6724 GULL LN	1.459		A
00000635		GEORGE BRADY		6732 GULL LANE	1.460		A
00000641	863-2590	ROY CARLSEN		6736 GULL LANE	1.461		A
00000629	863-0949	WILLIAM GIBBONS		6802 GULL LANE	1.462		A
00000630	862-0561	WILLIAM SCHMALZ		6810 GULL LANE	1.463		A
00000642	863-9052	MIKE LEMONS		6814 GULL LANE	1.464		A
00001314		MARY PACE		6822 GULL LANE	1.465		A
00000863	863-4407	ROBERT JENKINS		6832 GULL LANE	1.466		A
00000928	868-2795	JUDY KESSLER	RENTAL	6836 GULL LANE	1.467		A
00001380		JAMES C ERNLICH	RENTAL	6840 GULL LANE	1.468	HOLDOUT	A
00001379	869-9693	DANIEL WALTERS	RENTAL	6900 GULL LANE	1.469		A
00000636	862-1874	EDWARD BENT		6901 FLICKER LANE	1.470		A

AGENT ACCOUNT NUMBER	OWNER ACCOUNT NUMBER	NAME	ALPHA NAME	SERVICE ADDRESS	BOOK /SEC	METER #	ACTIVE STATUS
00000646		ROBERT SELLECK & DENISE ALBERI	RENTAL	6833 FLICKER LANE	1.472		A
00001311	819-8228	DON PANDEL		6829 FLICKER LANE	1.473		A
00000780	856-4313	ROBERT SEBOROWSKI		6823 FLICKER LANE	1.474		A
00000592	862-7890	MYRTLE SIGMON		6821 FLICKER LANE	1.475		A
00000616	784-4635	RUSSELL RICKERT		6815 FLICKER LANE	1.476		A
00001386	868-6550	JOSEPH & GERALDINE FRATUS		6809 FLICKER LANE	1.477	PAYMENTS	A
00001059		DONALD OTT		6805 FLICKER LANE	1.478		A
00000598		JOSEPH PUGH		6741 FLICKER LANE	1.480		A
00001060		ROBERT MURRAY		6735 FLICKER LANE	1.481		A
00001298	846-4886	STEVEN ESCH	RENTAL	6731 FLICKER LANE	1.482		A
00000649	868-0450	DONALD RANCOURT		6719 FLICKER LANE	1.485		A
00000640		FULTON BAXLEY		6718 FLICKER LANE	1.486		A
00000650	862-4422	SALVATORE A TESTA		6722 FLICKER LANE	1.487		A
00001076	863-2269	DAVID EVERIDGE		6726 FLICKER LN	1.488		A
00000591	868-8559	OPAL ZIEGEL		6732 FLICKER LANE	1.489		A
00000574	585-4254	VINCENT BRATTI	AC 617	6736 FLICKER LANE	1.489		A
00000853	863-9559	DEAN LAWSON		6740 FLICKER LANE	1.491		A
00000852	863-8716	MILLICENT LARGE		6802 FLICKER LANE	1.492		A
00000605		DONALD CANNON		6804 FLICKER LANE	1.492		A
00000651	868-1167	ROBERT SMITH		6808 FLICKER LANE	1.494		A
00001043	868-1025	MARYLOU HESLER		6812 FLICKER LN	1.495		A
00001127		MARYLOU HESLER		6816 FLICKER LANE	1.496		A
00001313	869-0252	ISTAVRI ISTAVROF		6820 FLICKER LANE	1.497		A
00001312		ELEANOR VOSS		6828 FLICKER LANE	1.499		A
00000608		JOHN TROST		6832 FLICKER LANE	1.500		A
00000633		CAROL MILLER		6836 FLICKER LANE	1.501		A
00000639	868-7826	ALEX ROSEMARY		6900 FLICKER LANE	1.502		A
00000889	868-0301	CARL WENTWORTH		6900 ALBATROSS LANE	1.503		A
00000922		SANDRA MANNING		6840 ALBATROSS LANE	1.504		A
00000854	862-2172	BERTHA HOLLINGWORTH		6836 ALBATROSS LANE	1.505		A
00001297	863-1571	JOYCE TRIONFI	RENTAL	6832 ALBATROSS LANE	1.506		A
00001068		JOHN STARGAARD		6830 ALBATROSS LN	1.507		A
00000790		PAUL MALVIK		6826 ALBATROSS LN	1.508		A
00001030		MARGARET PEDRICK		6822 ALBATROSS LN	1.509		A
00000602	868-3291	JAMES COATS		6820 ALBATROSS LANE	1.510		A
00000611	868-1359	WILLIAM BREWSTER		6808 ALBATROSS LANE	1.512		A
00000597	868-5965	HERBERT GARRETT		6802 ALBATROSS LANE	1.513		A
00000799		FRANKLIN FURROW		6740 ALBATROSS LANE	1.514	PAYMENTS	A
00001077	862-8120	HAROLD BENNETT		6736 ALBATROSS LN	1.515		A
00000843	863-0249	CARL JOHNSON		6732 ALBATROSS LANE	1.516		A
00000736	862-5096	MICHAEL C PLAIN	RENTAL	6726 ALBATROSS LANE	1.517		A
00001097	863-0673	LEO R BURGESS		6722 ALBATROSS LANE	1.518		A
00000857		MARY ARDUINI		6718 ALBATROSS LANE	1.519		A
00000856	868-0156	JOE KLEIN		6719 ALBATROSS LANE	1.520		A
00000732		RALPH SPINOLA		6723 ALBATROSS LANE	1.521		A
00000729		ANN FITZPATRICK		6727 ALBATROSS LANE	1.522		A
00000933	462-6995	RONALD REDMON		6731 ALBATROSS LANE	1.523		A
00000660		W RALPH WILLIAMSON		6735 ALBATROSS LANE	1.524	PAYMENTS	A
00001033		EDDIE BOEGLI		6741 ALBATROSS LN	1.525		A
00000884	862-5143	CHARLES GLAVIS		6807 ALBATROSS LANE	1.527		A

RESIDENT ACCOUNT NUMBER	OWNER ACCOUNT NUMBER	NAME	ALPHA NAME	SERVICE ADDRESS	BOOK /SEQ	METER #	ACTIVE STATUS
0000643	724-9071	THEODORE GROFF		6817 ALBATROSS LANE	1.528	PAYMENTS	A
0000791		DANA ARNOLD		6821 ALBATROSS LANE	1.528		A
0000731		ANN FITZPATRICK		6829 ALBATROSS LANE	1.530		A
0000737	724-3684	DENNIS WRAY	AC 330	6833 ALBATROSS LANE	1.531		A
0000890		KEVIN KING		6839 ALBATROSS LANE	1.532		A
0000610		NANCY LAWSON		6835 ALBATROSS LANE	1.533		A
0000653	863-5344	IVAN COLYER		13707 DELMAR DRIVE	1.534		A
0000738	862-7328	ROBERT BALE		13715 DELMAR DRIVE	1.535		A
0000970	868-1717	JULIE MOSLEY		6230 SALTWATER BLVD.	1.541		A
0000969	868-3936	MARY MOSLEY		6236 SALTWATER BLVD	1.542		A
00001263	869-7655	CARL CUNNAGIN		6304 SALTWATER BLVD	1.543	PAYMENTS	A
00001307		WILLIS CUNNAGIN		6308 SALTWATER BLVD	1.544		A
00001288	863-6489	JANIE LAU	RENTAL	6324 SALTWATER BLVD	1.546		A
00001284		JOHN MICHALAK		6328 SALTWATER BLVD	1.547		A
00001240		ELISE CONSTANT		6332 SALTWATER BLVD	1.548		A
00001191		ANTHONY BALLINGASH		6340 SALTWATER BLVD	1.550		A
0000990	868-3770	MICHAEL K DOUGHERTY	RENTAL	6402 SALTWATER BLVD	1.551		A
00001273		GEORGE MOKSAY		6406 SALTWATER BLVD	1.552	PAYMENTS	A
00001272		THOMAS L. PERRY & TRACY McDOWE		6410 SALTWATER BLVD	1.553		A
00000501		PETE ALVAREZ		6416 SALTWATER BLVD	1.554		A
00001120	869-1163	TERRY WENZEL		6420 SALTWATER BLVD	1.555		A
00001260		RICHARD HARRINGTON		6424 SALTWATER BLVD	1.556		A
00001091		DON BOSS		6430 SALTWATER DRIVE	1.557		A
00001088		JOHN LEONARD		6436 SALTWATER DRIVE	1.558		A
00001261		VINCENT LOUGHLIN		6440 SALTWATER BLVD	1.559		A
00001192	862-3933	DONALD L WORKMAN		6502 SALTWATER BLVD	1.560		A
00001269		DAVID HARMON	RENTAL	6506 SALTWATER BLVD	1.561		A
00001270	862-6620	ROBERT POPIELASKI	RENTAL	6510 SALTWATER BLVD	1.562		A
00001203		LUCILLE CARNCROSS		6532 SALTWATER BLVD	1.567		A
00001285		THERESA WHITT		6538 SALTWATER BLVD	1.568		A
00001177		JOE MAZZA		6600 SALTWATER BLVD	1.569		A
00001295		FRANCIS BUSH & JEAN HARRIS		6604 SALTWATER BLVD	1.570	PAYMENTS	A
00001189		MAX CARNCROSS		6610 SALTWATER BLVD	1.571		A
00001188		W.H. JOHNSON		6614 SALTWATER BLVD	1.572		A
00001031		JACK DANSEL		6616 SALTWATER BLVD	1.573		A
00001034		DANIEL BERRESS		6620 SALTWATER BLVD	1.574		A
0000942	863-7323	NORMA LONG		6624 SALTWATER BLVD.	1.575		A
0000943		JOSEPH KLUCZINSKY		6636 SALTWATER BLVD	1.576		A
00001209		RUTH REDING		6700 SALTWATER BLVD	1.577		A
0000953	868-8528	FRANK LABIENTO		6704 SALTWATER BLVD.	1.578		A
00001239		JOE WASKO		6710 SALTWATER BLVD	1.579	PAYMENTS	A
00001229		JAMES & JANET BERLE		6714 SALTWATER BLVD	1.580		A
00001193		JAMES SPEROFF		6724 SALTWATER BLVD	1.581		A
00001234		ROBERT GOLOTTO		6730 SALTWATER BLVD	1.582	PAYMENTS	A
00001199		D. REEDER SR.		6736 SALTWATER BLVD	1.583		A
00001339		DAVID & CAMILLE HERNANDEZ		6802 SALTWATER BLVD	1.584	PAYMENTS	A
00001337		JAMES ATWOOD		6820 SALTWATER BLVD	1.586	PAYMENTS	A
00001243		WILLIAM SAFEE		6826 SALTWATER BLVD	1.587		A
00001242		HILDA RAMOS		6832 SALTWATER BLVD	1.588	PAYMENTS	A
00001196	863-8228	JOHN KARY		6902 SALTWATER BLVD	1.589	PAYMENTS	A

RESIDENT ACCOUNT NUMBER	OWNER ACCOUNT NUMBER	NAME	ALPHA NAME	SERVICE ADDRESS	BOOK /SEQ	METER #	ACTIVE STATUS
00001417		MARY DASARD		13801 WHITBY RD	1.590		A
00000934		ANTHONY CARDILLO		13901 WHITBY ROAD	1.591		A
00000917	861-1929	EDWARD CONTINO		13907 WHITBY ROAD	1.592		A
00001036		NICHOLAS MUDRY		13845 WHITBY RD	1.593	PAYMENTS	A
00002076		FOTIOS LINDIAKOS		LOT 20 WHITBY RD	1.594		A
00000536		RALPH PRING		7306 GULF BREEZE CIRCLE	1.595		A
00001327	861-7269	JEFFREY ZEMKE		7310 GULF BREEZE CR	1.596	PAYMENTS	A
00000546		MARJORIE OLSEN		7320 GULF BREEZE CIRCLE	1.598		A
00000539	862-7379	DAVID GENTER		7324 GULF BREEZE CIRCLE	1.599		A
00000549		ROBERT NUNNO		7328 GULF BREEZE CIRCLE	1.600		A
00000572	863-4488	GENEVIEVE THARP		7400 GULF BREEZE CIRCLE	1.601		A
00000788	846-4368	LOIS LION		7408 GULF BREEZE CIRCLE	1.603	PAYMENTS	A
00000576		EUGENE BAUGHMAN		7416 GULF BREEZE CIRCLE	1.604		A
00000506	868-1238	GERDGE LAYCDOCK		7420 GULF BREEZE CIRCLE	1.605		A
00000589		PINA MAE DIGMAN		7424 GULF BREEZE CIRCLE	1.606	PAYMENTS	A
00000944	869-3458	MARTIN E MCDERMOTT		7428 GULF BREEZE CIRCLE	1.607		A
00000948		WALTER EVERETT PARKER		7448 GULF BREEZE CIRCLE	1.612		A
00001305		TROY BOWLES	RENTAL	7452 GULF BREEZE CR	1.613	PAYMENTS	A
00000543		RICHARD DAVID		7500 GULF BREEZE CIRCLE	1.614		A
00000567		LELAND IRWIN		7504 GULF BREEZE CIRCLE	1.615		A
00000562		BETTY JO OLIVER		7512 GULF BREEZE CIRCLE	1.616		A
00000560		ANTHONY ROCCO		7520 GULF BREEZE CIRCLE	1.617	PAYMENTS	A
00000961	868-3311	JANET LABELLE		7524 GULF BREEZE CIRCLE	1.618		A
00000541		DONALD LASHBROOK		7529 GULF BREEZE CIRCLE	1.620		A
00000538		MARY SOWELL		7517 GULF BREEZE CIRCLE	1.621		A
00000526		DONALD LASHBROOK		7027 FLORESTATE DRIVE	1.622		A
00000528	862-9895	WILLIAM ONEY		7035 FLORESTATE DRIVE	1.624		A
00000532	68-2216	RAMONA DANIELS		7509 GULF BREEZE CIRCLE	1.625		A
00000545	862-9533	MURIEL SCHOFIELD		7039 FLORESTATE DRIVE	1.626		A
00000559		MYFANWY HAYNES		7101 FLORESTATE DRIVE	1.627		A
00000533		RICHARD LESTER		7505 GULF BREEZE CIRCLE	1.628		A
00000535		SENA & RACITANO		7501 GULF BREEZE CR	1.629	PAYMENTS	A
00000551	868-7065	JUDITH MAYNARD		7453 GULF BREEZE CIRCLE	1.630		A
00000521	789-7415	WAYNE WRIGHT	AC 412	7105 FLORESTATE DRIVE	1.631		A
00000553	863-7140	MARY MACKIN		7449 GULF BREEZE CIRCLE	1.632		A
00000524		MARIANNE SCARBOROUGH		7109 FLORESTATE DRIVE	1.633		A
00000554		GENEVIEVE THARP		7445 GULF BREEZE CIRCLE	1.634		A
00000550		JUDY CHAMPAYNE		7113 FLORESTATE DRIVE	1.635		A
00000534		REED COMBS		7441 GULF BREEZE CIRCLE	1.636		A
00000522	868-8475	MELINDA LOGELIN		7117 FLORESTATE DRIVE	1.637		A
00000573		ANNETTE GUINN	RENTAL	7437 GULF BREEZE CIRCLE	1.638		A
00000566		MILDRED GARRICK		7433 GULF BREEZE CIRCLE	1.639		A
00000556	856-0688	MICHAEL JANROWSKY	RENTAL	7429 GULF BREEZE CIRCLE	1.640		A
00000523	868-7128	LOIS REAUME		7121 FLORESTATE DRIVE	1.641		A
00000579	869-2637	EDWARD GIERZAK		7129 FLORESTATE DRIVE	1.642		A
00000542	Y68-3447	WREATH ALCORN % AGNES WINTER		7421 GULF BREEZE CIRCLE	1.643		A
00000936	8627522	ANTHONY COPPOLA		7133 FLORESTATE DR	1.644		A
00000558		DAVID GREEN		7413 GULF BREEZE CIRCLE	1.646		A
00000555	862-2077	FRANK CAIRO % ANTONETTE LARSON	RENTAL	7409 GULF BREEZE CIRCLE	1.647		A
00000552		GENEVIEVE THARP		7405 GULF BREEZE CIRCLE	1.648		A

RESIDENT ACCOUNT NUMBER	OWNER ACCOUNT NUMBER	NAME	ALPHA NAME	SERVICE ADDRESS	BOOK /SEQ	METER #	ACTIVE STATUS
00000530	862-4395	MARY COMBS		7137 FLORESTATE DRIVE	1.649		A
00000571		HAROLD DELANEY		7201 FLORESTATE DRIVE	1.650	PAYMENTS	A
00000489	869-5849	DEBORAH E CHAPLAIN	RENTAL	7216 GULF BREEZE CIRCLE	1.651		A
00000484		THOMAS ALTMAN		7212 GULF BREEZE CIRCLE	1.652		A
00000465		ALEXANDER KLAUD		7208 GULF BREEZE CIRCLE	1.653		A
00000498	863-3262	HELEN L. SANDY		7140 GULF BREEZE CIRCLE	1.654		A
00000482	863-9893	FRANCIS RUTH		7201 GULF BREEZE CIRCLE	1.655		A
00000531	863-8363	JOSEPHINE ALLEN	RENTAL	7135 FLORESTATE DRIVE	1.656		A
00000564		DAVID PITTMAN		7329 GULF BREEZE CIRCLE	1.657		A
00000492		ANDRASIK & GALLAND		7137 GULF BREEZE CIRCLE	1.658		A
00000466	863-6722	TRACI WILLIAMS		7136 GULF BREEZE CIRCLE	1.665		A
00000483		EDWARD DEGRAW JR.		7132 GULF BREEZE CIRCLE	1.666		A
00000491	869-3386	DENNIS SHU MOY		7128 GULF BREEZE CIRCLE	1.667		A
00001334		JOHN MILLER		7133 GULF BREEZE CIRCLE	1.668	PAYMENTS	A
00000505		ANN THOMPSON		7129 GULF BREEZE CR	1.669		A
00000465		MICHAEL MENDENHALL		7125 GULF BREEZE CIRCLE	1.670		A
00000494	863-5912	JODIE SOLIS		7124 GULF BREEZE CIRCLE	1.671		A
00000497	868-5359	JAMES BLAKE		7120 GULF BREEZE CIRCLE	1.672		A
00001315	869-8697	MARK & KIMBERLY POLING		7121 GULF BREEZE CR	1.673	PAYMENTS	A
00000493		KATHLEEN MCDERMOTT		7116 GULF BREEZE CIRCLE	1.674		A
00000475	868-7065	JUDITH MAYNARD	RENTAL	7112 GULF BREEZE CIRCLE	1.675		A
00000496	868-5671	JULIA VAN BUREN		7117 GULF BREEZE CIRCLE	1.676		A
00000487		H FENDER		7113 GULF BREEZE CIRCLE	1.677		A
00000461	868-8423	ROY BAMRICK		7109 GULF BREEZE CIRCLE	1.678		A
00000474	815-2859	BONNIE ELLIS	AC 706	7108 GULF BREEZE CIRCLE	1.679		A
00000470	863-5107	ESPIE CROAN		7104 GULF BREEZE CIRCLE	1.680		A
00000472		JAMES LAYCOCK		7100 GULF BREEZE CIRCLE	1.681		A
00000476	863-7245	CALVIN YUEN		7038 GULF BREEZE CIRCLE	1.683		A
00000479	862-2898	ARTHUR BEASLEY		7101 GULF BREEZE CIRCLE	1.684		A
00000473		CHERYL FARTHING		7036 GULF BREEZE CIRCLE	1.685		A
00000490	868-5970	FRANCIS MAHLER		7026 GULF BREEZE CIRCLE	1.687		A
00000527		JAMES CORDELL	RENTAL	7020 FLORESTATE DR	1.688		A
00000495		C PEARSON	RENTAL	7022 GULF BREEZE CIRCLE	1.689		A
00000471		LEONARD DONNELLY		7033 GULF BREEZE CIRCLE	1.690		A
00000501	847-5491	DENNIS MCGILL		7027 GULF BREEZE CIRCLE	1.691		A
00000882		LENA LANCE		7019 GULF BREEZE CIRCLE	1.692	PAYMENTS	A
00000488	868-5141	PENNY PICKERAL	RENTAL	7023 GULF BREEZE CIRCLE	1.693		A
00001326		DORIS SIEGERT		7028 FLORESTATE DR	1.694		A
00000486	868-0317	DOROTHY MCCOMB		7105 GULF BREEZE CIRCLE	1.695		A
00001322		KITTY MORGAN		7104 FLORESTATE DRIVE	1.696		A
00000548		J BOATWRIGHT		7108 FLORESTATE DRIVE	1.697		A
00000563	868-5998	RALPH WARSINGER		7112 FLORESTATE DRIVE	1.698		A
00000568	868-8891	MARTIN STEFFENSON		7116 FLORESTATE DRIVE	1.699		A
00000570	862-7489	CINDY CLANCY		7120 FLORESTATE DRIVE	1.701		A
00001090	863-8757	DAVID CARRIERE	RENTAL	7124 FLORESTATE DRIVE	1.702	PAYMENTS	A
00000335		VALERIE SHEPERD		7128 FLORESTATE DRIVE	1.703		A
00000940	868-1620	CLIFFORD HORNE		7132 FLORESTATE DRIVE	1.704		A
00001083		LAUREN SIMON		7136 FLORESTATE DR	1.705		A
00000499	862-3432	LARRY WEST		7205 GULF BREEZE CIRCLE	1.706		A
00000820		RAYMOND MCDANIEL		7037 GULF BREEZE CIRCLE	1.707		A

RESIDENT ACCOUNT NUMBER	OWNER ACCOUNT NUMBER	NAME	ALPHA NAME	SERVICE ADDRESS	BOOK /SEQ	METER #	ACTIVE STATUS
00000583		BERNARD BURNS		7440 GULF BREEZE CIRCLE	1.708		A
00000544		JOHN & THERESA DEUFEL		7316 GULF BREEZE CR	1.709		A
00000540	863-1639	WARREN CLARK		7300 GULF BREEZE CIRCLE	1.710		A
00000537		IRVING MARSTEINER		7432 GULF BREEZE CIRCLE	1.711		A
00000529	862-1284	EDGAR BICKEL		7111 FLORESTATE DRIVE	1.712		A
00001450		EGLI ROBERT E & MARY L		13717 EVELANE DRIVE	2.001		A
00001451	869-8415	IRMA C SOWA	RENTAL	13711 EVELANE DRIVE	2.005		A
00001452		BAXTER JESSIE K		13707 EVELANE DRIVE	2.010		A
00001453		REGER JOHN H & DOLORES B		13703 EVELANE DRIVE	2.015		A
00001455	869-8041	HUGHES DICK I & VALERIE A		13635 EVELANE DRIVE	2.025	PAYMENTS	A
00001458		FOLDE FRANK F & CHRISTINE		13617 EVELANE DRIVE	2.040		A
00001459		LEMAY CLEO A & ALICE M		13611 EVELANE DRIVE	2.045		A
00001460	868-6099	W COLOMBO & J HORNISH		13607 EVELANE DRIVE	2.050		A
00001461	868-8426	MROWCZAN EDWARD & MARILYN		13603 EVELANE DRIVE	2.055		A
00001463		BALDWIN MARION E		13534 EVELANE DRIVE	2.065		A
00001464	869-3389	THORPE WILLIS F & LENA R		13604 EVELANE DRIVE	2.070		A
00001465	862-3499	DOROTHY BARRON		13610 EVELANE DRIVE	2.075		A
00001466	863-5965	NOWAK KATHLEEN E		13614 EVELANE DRIVE	2.080		A
00001467	868-1642	JAMES LYONS		13618 EVELANE DRIVE	2.085		A
00001468		KARSCH GUNTER ADAM		13624 EVELANE DRIVE	2.090		A
00001469		THOMAS RICHARD A		13632 EVELANE DRIVE	2.095		A
00001471	861-1439	MARIEN ALEC A & MARJORIE		13700 EVELANE DRIVE	2.105	PAYMENTS	A
00001472	868-1619	SHEETS DON LEA & GRACE C		13704 EVELANE DRIVE	2.110	PAYMENTS	A
00001475	863-8807	COROMINA BENJAMIN SR		13717 LESLIE DRIVE	2.125	UNPAID	A
00001476		COLELLA JOHN F	LEASE	13711 LESLIE DRIVE	2.130	UNPAID	A
00001478	869-0711	RICHARD B CUSHING JR	RENTAL	13635 LESLIE DRIVE	2.140	UNPAID	A
00001480		MROWZINSKI CATHERINE		13625 LESLIE DRIVE	2.150	UNPAID	A
00001481		BAGLIERI ANGELO J & VERONICA A		13621 LESLIE DRIVE	2.155	UNPAID	A
00001482		SPATZ THEODORE A		13617 LESLIE DRIVE	2.160	UNPAID	A
00001483	869-0343	DUNWOODY DEAN M & JUDITH M		13607 LESLIE DRIVE	2.165	UNPAID	A
00001484		DEMARIA JAMES F & SHARON L		13603 LESLIE DRIVE	2.170	UNPAID	A
00001485		JOHN ADOMOVIITZ	RENTAL	13535 LESLIE DRIVE	2.175	UNPAID	A
00001487		BAKER JAMES G & JERNIGAN KATHI		13538 LESLIE DRIVE	2.185	UNPAID	A
00001488	862-4618	WILLOUGHBY STANLEY F & ETHEL H		13604 LESLIE DRIVE	2.190	UNPAID	A
00001490	868-5152	DUNLOP DONALD & MARY		13614 LESLIE DRIVE	2.200	UNPAID	A
00001491	863-5040	RADENBAUGH RALPH P & ADDIE M		13618 LESLIE DRIVE	2.205	UNPAID	A
00001495		BENNETT JAMES H		13636 LESLIE DRIVE	2.225	UNPAID	A
00001496		ANDERSEN ROBERT M & DOROTHY M		13700 LESLIE DRIVE	2.230	UNPAID	A
00001498		CURTIS KRUELL	RENTAL	13710 LESLIE DRIVE	2.240	UNPAID	A
00001503		FLICK LARRY D & MARIE A		13707 BRITTON DRIVE	2.265	UNPAID	A
00001504		MUZYKA NICHLAS S & NANCY P		13703 BRITTON DRIVE	2.270	UNPAID	A
00001520	868-1813	FARRELL WILLIAM E & DOROTHY C		13624 BRITTON DRIVE	2.350	UNPAID	A
00001524	869-3854	MORGAN-ELKINGTON JILL & LADD		13706 BRITTON DRIVE	2.370	UNPAID	A
00001525	861-0122	HAROLD P CONRAD		13710 BRITTON DRIVE	2.375	UNPAID	A
00001526	862-4310	SCHMELZENBACH HARMON LEE		13716 BRITTON DRIVE	2.380	UNPAID	A
00001534		PAUL & MARY ADDESSI TRUSTEES		13625 FRANCES AVE	2.420	UNPAID	A
00001547		JAMESON GERARD M & TINA M		6623 BOATYARD DR	2.485	UNPAID	A
00001553		MARTIN JERRY L & LINDA J		6533 BOATYARD DR	2.520	UNPAID	A
00001559		FLANAGAN MICHAEL P		13520 DINGUS LN	2.550	UNPAID	A
00001562		GANGEMI MICHAEL J & GLORIA M		13604 DINGUS LN	2.565	UNPAID	A

RESIDENT ACCOUNT NUMBER	OWNER ACCOUNT NUMBER	ALPHA NAME	SERVICE ADDRESS	BOOK /SEQ	METER #	ACTIVE STATUS
00001578		FROSTMAN HOWARD A	13523 OUTBOARD CT.	2.645	UNPAID	A
00001580		JEFFREY A MUTZ	RENTAL 6416 BOATYARD DR.	2.655	UNPAID	A
00001581		BEVERLY BUTCHER	RENTAL 6420 BOATYARD DR.	2.660	UNPAID	A
00001582		RICHARD HIGLEY	RENTAL 6424 BOATYARD DR	2.665	UNPAID	A
00001583		ROBIN MASSAKER	RENTAL 6428 BOATYARD DR	2.670	UNPAID	A
00001610		HETZ HAROLD E	13612 FRANCES AVE	2.810	UNPAID	A
00001752		REKLE DEONNE L	6712 SEA RANCH DR	2.865	UNPAID	A
00001757	862-5712	DAVID BAKER	6806 SEA RANCH DR	2.890	PREPAID	A
00001762		ARTHUR STUCK	6840 SEA RANCH DR	2.915	UNPAID	A
00001056		AGNES GRIFFIN	13717 LAGOON DR	10.008		A
00000850		RANCE GILLESPIE	13711 LAGOON DRIVE	10.009		A
00000855	863-6375	ROBERT MANSUY	13707 LAGOON DR	10.011		A
00000844	869-2851	FRANK HACKER JR	13703 LAGOON DR	10.013		A
00000801		MATTEO ROMEO	RENTAL 13637 LAGOON DR	10.015	PAYMENTS	A
00001032		ROBERT WALKER	6331 KATHLEEN DR	10.016		A
00001081	863-7637	JOHN MCKINNEY	6329 KATHLEEN DR	10.018		A
00000607		RAYMOND KITZLER	6325 KATHLEEN DR	10.019		A
00001039		EDWARD LACONIS	6324 KATHLEEN DR	10.020		A
00000582	861-3820	JACQUELINE T URICK	6326 KATHLEEN DR	10.021		A
00000599		JAMES REDMAN	6332 KATHLEEN DR	10.025		A
00000873	863-7974	FRANK CAPOSEY	RENTAL 6336 KATHLEEN DR	10.027		A
00000784	862-3223	ALICE PHINNEY	6400 KATHLEEN DR	10.031		A
00001044		MARY SCHOBEL	6404 KATHLEEN DRIVE	10.033		A
00001409		JOANN SWADRON	6408 KATHLEEN DRIVE	10.034		A
00001053		DAWN QUICK	6418 KATHLEEN DR	10.039	PAYMENTS	A
00001271		LOUIS VUOZZO	6417 KATHLEEN DRIVE	10.043		A
00001055		JOSEPH CLEMENTS	6413 KATHLEEN DR	10.044		A
00001051	863-0833	PHILIP GIANNIE	13630 LAGOON DR	10.045		A
00001411		LEO MCKEE	13638 LAGOON DRIVE	10.046	PAYMENTS	A
00000603	868-1806	HENRY SMITH	13700 LAGOON DR	10.049		A
00000883		ALEX STOUT	13706 LAGOON DR	10.051		A
00001410		ALFRED FAGAN	13714 LAGOON DRIVE	10.052	PAYMENTS	A
00000866	376-6012	FRANK MERCIER	13711 MARIA DR	10.058		A
00000867	863-7543	ANTONIO FERNANDES	13705 MARIA DR	10.059		A
00001073	862-8947	MAYNARD SELL	13701 MARIA DR	10.061		A
00001080	861-7407	RICHARD CONRAD	13637 MARIA DRIVE	10.064		A
00000792	863-1280	RONALD & BERTHA GOLDSMITH	13629 MARIA DR	10.065		A
00000622	862-5076	AUGUSTUS PALMER	13625 MARIA DR	10.068		A
00000637	862-5059	RUTH WALTERS	13619 MARIA DR	10.070		A
00000777	868-2986	ARTHUR WASHBURN	13613 MARIA DR	10.071		A
00000875	862-0963	ROBERT KING	13609 MARIA DR	10.073		A
00000609		BETTY RUSSELL	13605 MARIA DR	10.075		A
00000596	868-2809	EMILE LAPLANTE	13541 MARIA DR	10.077		A
00002364		VIOLET WILKES	13533 MARIA DR	10.079		A
00000764	863-2259	RICHARD SINGER	13529 MARIA DR	10.080		A
00000886		CURRENT RESIDENT	13525 MARIA DR	10.081		A
00000628	869-7337	RICHARD MACGLASHING	13519 MARIA DR	10.083		A
00000625	863-9812	MARIE McDONALD	13515 MARIA DR	10.085		A
00000624	862-7562	FRAN BEAUDRY	13511 MARIA DR	10.087		A
00000619	844-7799	JAMES CARPENTER	13514 MARIA DR	10.092		A

RESIDENT ACCOUNT NUMBER	OWNER ACCOUNT NUMBER	NAME	ALPHA NAME	SERVICE ADDRESS	BOOK /SEQ METER #	ACTIVE STATUS
00000618	868-3109	JOANNE SWADRON		13520 MARIA DR	10.093	A
00000778	869-0748	BETH A WIDDOSS		13526 MARIA DR	10.095	A
00000776	868-3533	MARY WERNER		13530 MARIA DR	10.096	A
00000779	868-1454	GEORGE PAPAEMANUEL		13534 MARIA DR	10.097	A
00000604	863-3710	EDITH HARRIS % R. MUSSLER		13540 MARIA DR	10.099	A
00000620	868-3760	LOUIS FINZEL		13604 MARIA DR	10.101	A
00000727	862-2473	JERRY W. FLEENDR		13608 MARIA DR	10.103	A
00000767	754-3227	DOUGLAS M MILLER	AC 352	13614 MARIA DR	10.105	A
00000869	862-1007	MICHAEL HOLIDAY		13620 MARIA DR	10.107	A
00000594		VED VRADENBURG		13630 MARIA DR	10.109	A
00000789		ELVA REEVES		13636 MARIA DR	10.111	A
00000565	863-0143	ENEAS CANTLAY		13700 MARIA DR	10.113	A
00000615	863-4382	KEITH SCHNIEDER		13704 MARIA DR	10.115	A
00000901		GLADYS SZABO		13710 MARIA DR	10.117	A
00001406	863-1527	MARY & ANTHONY DALY		13714 MARIA DRIVE	10.118	A
00000137		LEE ATKINSON		13715 ALLYN DR	10.121	A
00000136	861-3888	DONALD STROBL		13711 ALLYN DR	10.122	A
00000135		VIRGINIA PETERSON		13705 ALLYN DR	10.127	A
00000134		HELEN BLUEDORN		13701 ALLYN DR	10.129	A
00000133		J. B. O'CONNOR		13637 ALLYN DR	10.131	A
00000132		GENEVIEVE FRANCIS		13631 ALLYN DR	10.133	A
00000131		ALEX SCOTT		13627 ALLYN DR	10.135	A
00000130		CARL SCHWARTZ		13621 ALLYN DR	10.137	A
00000129		RON MCCOWAN KY-TECH		13617 ALLYN DR	10.139	A
00000128		CHARLES BUCHANAN		13613 ALLYN DR	10.141	A
00000127		DINO DRUSUS		13607 ALLYN DR	10.143	A
00000126		THOMAS SLICKER		13603 ALLYN DR	10.145	A
00000125	861-2128	JAMES TACY		13539 ALLYN DR	10.147	A
00000124		LEONARD LUKASZEWSKI		13535 ALLYN DR	10.151	A
00000123		LUCILE REYNOLDS		13531 ALLYN DR	10.153	A
00000122		JOHN ANTHONY		13525 ALLYN DR	10.155	A
00000121		DWAIN & VALERIE COX	RENTAL	13521 ALLYN DR	10.158	A
00000120		NEIL GORMAN		13515 ALLYN DR	10.160	A
00000119		LAURA COLEY		13511 ALLYN DR	10.161	A
00000118		RICHARD FOX		13510 ALLYN DR	10.163	A
00000117	862-7660	DOROTHY TURBIDE		13520 ALLYN DR	10.165	A
00000116		THOMAS SULLIVAN		13524 ALLYN DR	10.167	A
00000115		R. TROY NAUMAN		13528 ALLYN DR	10.169	A
00000114		SUTHEE N HEE		13534 ALLYN DR	10.171	A
00000113		RAPHAEL WILLIAM LEVY		13538 ALLYN DR	10.174	A
00000198		DALE CUMMINGS		13602 ALLYN DRIVE	10.177	A
00000112		JOEL MERCER		13606 ALLYN DR	10.179	A
00000111		GALEEN RICE		13612 ALLYN DR	10.181	A
00000110		WALTER BUNKER		13616 ALLYN DR	10.183	A
00000109		FREDDIE BLACKBURN		13620 ALLYN DR	10.185	A
00000108		JIMMY COLLINS		13626 ALLYN DR	10.187	A
00000107		VINCENT STRAZZULLA		13630 ALLYN DR	10.189	A
00000106		RICHARD AMERO		13636 ALLYN DR	10.191	A
00000105		MATTHEW MURPHY		13700 ALLYN DR	10.193	A
00000104		LESTER OTTO		13704 ALLYN DR	10.195	A

RESIDENT ACCOUNT NUMBER	OWNER ACCOUNT NUMBER	NAME	ALPHA NAME	SERVICE ADDRESS	BOOK /SEQ	METER #	ACTIVE STATUS
00000103		HOWARD OSOLKY		13710 ALLYN DR	10.197		A
00000102		GERALD & DIANA FRIZZLE		13714 ALLYN DR	10.199		A
00000166	869-7143	DELIA GLOVER		13715 JENNITA DR	10.205		A
00000155		ROBERT MCDERMOTT	RENTAL	13711 JENNITA DR	10.207		A
00000164	866-2430	BRETT COOK		13705 JENNITA DR	10.209		A
00000163	869-9596	CHILDS BERGER		13701 JENNITA DR	10.211		A
00000162		ANN FLEMING		13637 JENNITA DR	10.213		A
00000161		RALPH ERICKSON		13631 JENNITA DR	10.215		A
00000160		ARTHUR ELGAR		13627 JENNITA DR	10.219		A
00000159		ROBERT HESP		13621 JENNITA DR	10.221		A
00000158		LINDA BECRAFT		13617 JENNITA DR	10.223		A
00000157		FRED MARKERT		13613 JENNITA DR	10.224		A
00000156		PETER FISTANIC		13607 JENNITA DR	10.227		A
00000155		D WILLOUGHBY DR CURRENT RES.		13603 JENNITA DR	10.228		A
00000154		PETER PARKER		13541 JENNITA DR	10.231		A
00000152		EDWARD LIPSKI		13535 JENNITA DR	10.235		A
00000101		GLEN BOWER		13529 JENNITA DR	10.237		A
00000133		GLEN BOWER		13525 JENNITA DR	10.239		A
00000100		ANNA D'ASCENZIO		13511 JENNITA DR	10.241		A
00000151		EDWARD KENTALA		13528 JENNITA DR	10.243		A
00000150		ELVERA THOMPSON		13534 JENNITA DR	10.245		A
00000149		GUSTAVO L. ARENAS		13540 JENNITA DR	10.247		A
00000148	862-7085	RUSSELL RICKERT		13602 JENNITA DR	10.249		A
00000147	546-5873	OTTO WILHELM		13606 JENNITA DR	10.251		A
00000146		SYLVIA KLEIN		13612 JENNITA DR	10.253		A
00000145	868-2797	SILAS & BEVERLY REXRODE		13616 JENNITA DR	10.255		A
00000144		M SLIVE	RENTAL	13620 JENNITA DR	10.259		A
00000143		HERBERT STEINIGER		13626 JENNITA DR	10.263		A
00000142		MICHAEL CLEMENTS		13630 JENNITA DR	10.264		A
00000141		ROBERT DARRAH		13636 JENNITA DR	10.265		A
00000140	689-8342	DANA WHITE		13700 JENNITA DR	10.266		A
00000201		FRANK MAGLI		13704 JENNITA DRIVE	10.268		A
00000139		ELAINE MAJKUT		13710 JENNITA DR	10.270		A
00000138		JOHN RENDE		13714 JENNITA DR	10.271		A
00000290		FREDERICK DESSUREAULT		6100 SEA RANCH DR	10.272		A
00000289		EDWARD WATSON		6031 BEVERLY DR	10.275		A
00000288		EDWARD SCHULTZ		6027 BEVERLY DR	10.278		A
00000287		MARY LUKAS		6023 BEVERLY DR	10.280		A
00000286		ROBERT TUOMEY		6017 BEVERLY DR	10.281		A
00000285	869-6415	HAROLD & DIANA WISENBURN		6013 BEVERLY DR	10.283		A
00000284		JOHN WHITAKER		6009 BEVERLY DR	10.286		A
00000283		DAVID GEORGE		5941 BEVERLY DR	10.289		A
00000282		MICHAEL ROYAL		5937 BEVERLY DR	10.290		A
00000281		RENO DOWNS		5933 BEVERLY DR	10.291		A
00000280		WILLIAM KRAMER	RENTAL	5929 BEVERLY DR	10.293		A
00000279		RUTH MCGOVERN		5925 BEVERLY DR	10.295		A
00000278	869-6707	JAMES SHEPHERD		5915 BEVERLY DR	10.297		A
00000277		JAMES TARRD		5911 BEVERLY DR	10.299		A
00000276		DARLENE PANESON		5907 BEVERLY DR	10.301		A
00000275		JAMES PIERCE		5901 BEVERLY DR	10.303		A

RESIDENT ACCOUNT NUMBER	OWNER ACCOUNT NUMBER	ALPHA NAME	SERVICE ADDRESS	BOOK /SEQ	METER #	ACTIVE STATUS
00000302		ALBERT STOLZ	5867 BEVERLY DR	10.305		A
00000274		KATHIE CHRISTIAN	5860 BEVERLY DR	10.308		A
00000273	861-0233	RONALD HAYNES	5831 BEVERLY DR	10.309		A
00000272		RUTH MURRAY	5823 BEVERLY DR	10.311		A
00001280		ANNE CHALELA	5803 BEVERLY DRIVE	10.314		A
00000271		ERNEST THORNBLOOM	5814 BEVERLY DR	10.317		A
00000760		JOE GIBSON	5822 BEVERLY DR	10.318		A
00000270		ALBERT FARINA	5826 BEVERLY DR	10.321		A
00000881		MANUEL VILAR	5842 BEVERLY DR	10.323		A
00000269		JULIUS BRYKALSKI	5854 BEVERLY DR	10.325		A
00000481		F & E MONKS	5868 BEVERLY DR	10.327		A
00000268		RUDDOLPH CARRIERE JR.	13641 CLAUDIA DR	10.329		A
00000267		LOIS ALFORD	13637 CLAUDIA DR	10.331		A
00000266		VINCENT FRIGERIO	13631 CLAUDIA DR	10.333		A
00000265		F. DOUGLAS JONES	13625 CLAUDIA DR	10.335		A
00000264		CATHERINE MCINTYRE	13621 CLAUDIA DR	10.336		A
00000263		JAMES GANAWAY	13605 CLAUDIA DR	10.339		A
00000262		FRANK DAVENPORT	13541 CLAUDIA DR	10.341		A
00000261		THEDA PARKER	13535 CLAUDIA DR	10.343		A
00000260		ANTHONY DIMAURO	13531 CLAUDIA DR	10.345		A
00000259		ARTHUR WORMANN	13525 CLAUDIA DR	10.347		A
00000258		ANTOINETTE BENEDEUCI	13519 CLAUDIA DR	10.351		A
00000257		BRUCE THOMPSON	13511 CLAUDIA DR	10.356		A
00000256		DONNA BREWER	13508 CLAUDIA DR	10.357		A
00000255		AUGUST BUONAIUTO	13514 CLAUDIA DR	10.359		A
00000371		LOUISE GUGLIERE	13524 CLAUDIA DR	10.361		A
00000312		WILLIAM BOGAN	13528 CLAUDIA DR	10.363		A
00000254		WILLIAM WILLIS	13534 CLAUDIA DR	10.365		A
00000519		WAYNE BROWN	13552 CLAUDIA DR	10.367		A
00000842	476-8442	PAUL DEMAURO	13604 CLAUDIA DR	10.369		A
00000253		ANN DIGNUS	13610 CLAUDIA DR	10.370		A
00000252		V MACLAUGHLIN	RENTAL 13614 CLAUDIA DR	10.371		A
00000251	868-1353	STEVEN CAVANAUGH	13620 CLAUDIA DR	10.373		A
00000250	862-0540	RYAN HAWKINS	13624 CLAUDIA DR	10.375		A
00000249		JAMES CASSIDY	13636 CLAUDIA DR	10.377		A
00000248		TIMOTHY GOMILLION	13640 CLAUDIA DR	10.379		A
00000247		CHRISTINE EILERS	13641 STACEY DR	10.381		A
00000246		MICHAEL DETROY	13635 STACEY DR	10.384		A
00000245		BRUCE FLYNN	13631 STACEY DR	10.385		A
00000244		JAMES CHEATWOOD	RENTAL 13625 STACEY DR	10.387		A
00000243		GAIL DEWAR	RENTAL 13621 STACEY DR	10.390		A
00000242		WILLIAM RICHEY	13615 STACEY DR	10.391		A
00000241		ROBERT DAWSON	13611 STACEY DR	10.393		A
00000240		NORBERT BUZEK	13605 STACEY DR	10.395		A
00000239		GEORGE THOMAS	13541 STACEY DR	10.397		A
00000238		GAM LARATTA	13535 STACEY DR	10.399		A
00000237		LORRAINE LIKNESS	13531 STACEY DR	10.401		A
00000236		MATTED ROMED	13525 STACEY DR	10.403		A
00000520	442-0011	JOHN SHWINER	13521 STACEY DR	10.405		A
00000235	686-5459	EDNA & JOHN COLLIER	AC 352 13515 STACEY DR	10.407		A

RESIDENT ACCOUNT NUMBER	OWNER ACCOUNT NUMBER	NAME	ALPHA NAME	SERVICE ADDRESS	BOOK /SEQ	METER #	ACTIVE STATUS
00001236		MICHEL DE COLA		13511 STACEY DRIVE	10.408		A
00000234		RUDY VIGNOLESI		13510 STACEY DR	10.412		A
00000233		J RAMOS % PALM BCH RENTAL	RENTAL	13514 STACEY DR	10.414		A
00000232		ALBERT MONTEIRO		13520 STACEY DR	10.415		A
00000231	???-8631	LEONA RYAN	RENTAL	13526 STACEY DR	10.417		A
00000230		ANDREA PANAGIOTOU		13536 STACEY DR	10.416		A
00000229		LOUIS BARBATO % CENTURY 21		13540 STACEY DRIVE	10.419		A
00000228		ALFRED GRZYMALA		13604 STACEY DR	10.421		A
00000227		CHRIS SMITH	RENTAL	13608 STACEY DR	10.423		A
00000226		ARTHUR KIRCHNER		13618 STACEY DR	10.425		A
00000225		ROBERT BRADSHAW		13624 STACEY DR	10.427		A
00000224		JAMES WILLOW		13632 STACEY DR	10.429		A
00000223		GEORGE PETERSON		13700 STACEY DR	10.431		A
00000222		CAROLYN RENTZ		13701 GARRIS DR	10.433		A
00000221		MABEL POKORNY		13635 GARRIS DR	10.435		A
00000220		G. JACKSON-#25 GATESIDE CT		13631 GARRIS DR	10.437		A
00000219	868-2959	DAVID FUENTES		13625 GARRIS DR	10.439		A
00000218		JOSEPH GARDNER	RENTAL	13621 GARRIS DR	10.443		A
00000217	869-6539	ANDRA KOSMOSKI	RENTAL	13615 GARRIS DR	10.445		A
00000216	856-1852	MICHAEL HAPP		13611 GARRIS DR	10.447		A
00000215		MARTIN SAAVEDRA		13605 GARRIS DR	10.450		A
00000214	869-3977	BRAD POWELL		13541 GARRIS DR	10.451		A
00000213		PAUL CARROZA		13535 GARRIS DR	10.453		A
00000212		CHARLES CAMPBELL		13531 GARRIS DR	10.455		A
00000211		ROBERT BIRCH		13525 GARRIS DR	10.457		A
00000210		VINCENT MARCTO		13521 GARRIS DR	10.459		A
00000209		ALFRED BAUROTH		13515 GARRIS DR	10.461		A
00000208		WILLIS CUNAGIN		13511 GARRIS DR	10.463		A
00000207		JANE GOODWIN		13510 GARRIS DR	10.465		A
00000379		JOHN DI VISCONTE		13514 GARRIS DR	10.467		A
00000206		RICHARD DEAN		13520 GARRIS DR	10.469		A
00000205		ALLAN ZIMMER		13524 GARRIS DR	10.471		A
00000204		SAM MICK		13530 GARRIS DR	10.472		A
00000203		F. DOUGLAS JONES		13534 GARRIS DR	10.475		A
00000202		RON MCCOWAN KY TECH		13604 GARRIS DR	10.477		A
00000201		GABRIEL KISH		13614 GARRIS DR	10.479		A
00000200		VERNON MILLER % BRUCE MILLER		13618 GARRIS DR	10.481		A
00000199		CHRISTOPHER COLE		13624 GARRIS DR	10.483		A
00000197		ROBERT SURDELL		13630 GARRIS DR	10.485		A
00000313		FRANK DRSKI		13634 GARRIS DR	10.487		A
00000196		JOSEPH OLES		13700 GARRIS DR	10.489		A
00000195	842-4718	BAYWAY TOWING ATTN:V. SVEHLA		13701 VERONICA DR	10.493		A
00000194		GEORGE LAMBERT		13635 VERONICA DR	10.495		A
00000193		GEORGE BEASLEY		13631 VERONICA DR	10.497		A
00000192		HARRY WOLLER		13625 VERONICA DR	10.499		A
00000191		WALTER MCCracken		13621 VERONICA DR	10.501		A
00000190		THE PRUDENTIAL PROP MGT		13615 VERONICA DR	10.503		A
00000189	771-4759	DAVID & LAURA KAISER	AC 614	13611 VERONICA DR	10.505		A
00000188	841-3194	MARY C MCLEOD		13605 VERONICA DR	10.507		A
00000187		JOSEPH T. NOTAK		13601 VERONICA DR	10.509		A

RESIDENT ACCOUNT NUMBER	OWNER ACCOUNT NUMBER	NAME	ALPHA NAME	SERVICE ADDRESS	BOOK /SER	METER #	ACTIVE STATUS
00000166		ROBERT SURDELL JR		13527 VERONICA DR	10.513		A
00000165	868-6640	PAUL R IANNACE, SR		13521 VERONICA DR	10.515		A
00000184		NICK WALSH		13515 VERONICA DR	10.517		A
00000163		MARGARETTE WILSON		13511 VERONICA DR	10.522		A
00000182		STANLEY GABER		13510 VERONICA DR	10.523		A
00002072		ROSS JACK & NANCY E		13516 VERONICA DR	10.524	UNPAID	A
00000181		J. DOWD		13524 VERONICA DR	10.525		A
00000180		MANUEL NUNES		13528 VERONICA DR	10.527		A
00000179	864-3737	ELMER CUNNAGIN, JR	AC 606	13534 VERONICA DR	10.529		A
00000178		MARY LANGE		13538 VERONICA DR	10.531		A
00000177		JAMES KARR		13602 VERONICA DR	10.533		A
00000176		WAYNE WIDELL		13606 VERONICA DR	10.535		A
00000175		JOSEPH MITCHELL		13612 VERONICA DR	10.537		A
00000174	8613815	RICHARD PUPKIEWICZ		13616 VERONICA DR	10.539		A
00000173	862-1967	GLORIA SCHALLER		13626 VERONICA DR	10.541		A
00000172		GEORGE SCHALLER		13630 VERONICA DR	10.543		A
00000171		JOYCE MESSICK		13636 VERONICA DR	10.545		A
00000170		WILLIS CUNNAGIN	RENTAL	13700 VERONICA DR	10.547		A
00000169	AM RENTS	BARBARA A POISSON	RENTAL	13704 VERONICA DR	10.551		A
00000168		ALFRED QUICK JR		13710 VERONICA DR	10.553		A
00000167		DAVID WILSON		13714 VERONICA DR	10.555		A
00001032		LAMONT BOEGLI		6133 SEA RANCH DR	11.002		A
00001084	868-1320	LUCIE DOYLE		13730 CELIDA AVE	11.005	PAYMENTS	A
00000595	868-0098	ROBERT FEWKES		13804 CELIDA AVE.	11.006		A
00000587	869-8332	WILLIAM SHEETS		13816 CELIDA AVE	11.007		A
00000626	683-1216	MARY LEHMAN		13820 CELIDA AVE.	11.009		A
00000781		ALFRED ELAM		13821 CELIDA AVE	11.010		A
00000593		HELEN BARNES		13815 CELIDA AVE	11.011		A
00000584		JOHN HATRAS	RENTAL	13801 CELIDA AV	11.012		A
00000868		HOWARD SUTTER		6119 SEA RANCH	11.013		A
00001405		MARVIN MATTIX		13726 VICTOR AVE	11.014		A
00001115		DON HIMES		13738 VICTOR AVE	11.015		A
00001404		GAETANO CAMPISI		13800 VICTOR AVE	11.016		A
00001072	869-8179	STEVEN BROCK		13804 VICTOR AVE	11.017		A
00001299		R KIRCH	RENTAL	13810 VICTOR AVE	11.018		A
00000634	863-0560	MARK JAKUSEVICH		13816 VICTOR AVE	11.019		A
00001446	686-1892	RICHARD KYLE		13822 VICTOR AV	11.020		A
00000588	863-3035	WILLIAM MICHENER	RENTAL	13821 VICTOR AVE.	11.021		A
00001672		MARYANN SCAGLIONE		13815 VICTOR AVE	11.022		A
00000864		NORMA BECKMAN		13811 VICTOR AV	11.023		A
00000600	868-3391	JOSEPH BARTOLETTI		13805 VICTOR AVE	11.024		A
00001238		LAURIE STAFFORD		13804 MALCOLM AVE	11.027		A
00001301	861-3688	SERLINA MCPHERSON	RENTAL	13810 MALCOLM AVE	11.028		A
00001078	862-1862	RAYMOND DODT		13814 MALCOLM AVE	11.029		A
00000617	9201516	RICKY DAMIAN		13818 MALCOLM AVE	11.030		A
00000606		GRETA WECKX % AL MEYER		13822 MALCOLM AVE	11.031		A
00000945		L HUNDLEY C/O RAYMOND PARRI PA		13821 MALCOLM AVE	11.032		A
00001320	862-7725	HAROLD SCHOONOVER		13813 MALCOLM AVE	11.033		A
00001402		RICHARD HOFFMAN		13805 MALCOLM AVE	11.034		A
00001401		GERALD MALANGA, TRUSTEE		13801 MALCOLM AVE	11.035		A

RESIDENT ACCOUNT NUMBER	OWNER ACCOUNT NUMBER	NAME	ALPHA NAME	SERVICE ADDRESS	BOOK /SEQ	METER #	ACTIVE STATUS
00001066	863-1928	GUENTHER KRINNER		13739 MALCOLM AVE	11.036		A
00001165		ROBERT WEINER		13735 MALCOLM AVENUE	11.037		A
00000612	863-6164	RICHARD MURPHEY		13729 MALCOLM AVE	11.038		A
00001400		ROBERT HABER		13724 JOHN CASSON AVE	11.039		A
00001399	863-6743	HUGH ANDERSON		13730 JOHN CASSON AVE	11.040	HOLDOUT	A
00001398		GAIL KELLY		13733 JOHN CASSON AVE	11.041		A
00000865		DALE LEONARD		13804 JOHN CASSON AVE	11.042		A
00000870		ROBERT GRITTER		13810 JOHN CASSON AVE	11.043		A
00000566	863-1571	TAMMY RICCI	RENTAL	13815 JOHN CASSON AVE	11.045		A
00000565		JAMES EMERT	RENTAL	13811 JOHN CASSON AVE	11.046		A
00000763	863-0065	KENNETH LAND		13807 JOHN CASSON AVE	11.047		A
00001397		ROBERT RODEGHIER		13733 JOHN CASSON AVE	11.048		A
00001035		ALAN COLE		13725 JOHN CASSON DRIVE	11.050		A
00001306		LORRAINE LIETZMAN		13724 COX AVE	11.051		A
00000785		JOHN ZAWADZKI		13800 COX AVE	11.053		A
00001394		KIETH HISE & LARRY MONTGOMERY		13804 COX AVE	11.054	PAYMENTS	A
00000763	863-5315	LEONARD KOCH		13808 COX AVE	11.055		A
00000614		HAROLD CONSTANT		13818 COX AVE	11.056		A
00000766	868-6753	MARY E MCEVOY		13815 COX AVE	11.057		A
00001393		RALPH LEJA		13811 COX AVE	11.058	PAYMENTS	A
00001392		EDWARD MILLER		13805 COX AVE	11.059		A
00001391		PHILLIP KOENIG		13801 COX AVE	11.060		A
00000787	63-4582	JOHN MILLICAN		13739 COX AVE	11.061		A
00001390		VITA DIPOLITO		13735 COX AVE	11.062		A
00001389		ANTHONY LAVALLE		13729 COX AVE	11.063		A
00001052		CYRIEL ROTEN		6339 SEA RANCH DR	11.064		A
00001621		CHAMPA VINCENT LOUIS		13728 MATTIX AV	11.065	UNPAID	A
00001623		WINGER DAVID W		13804 MATTIX AV	11.067	UNPAID	A
00001624		ANTONINO SANDRA M & PETER A		13812 MATTIX AV	11.068	UNPAID	A
00001626		LINN ALFRED F & MARGARET M		13823 MATTIX AV	11.070	UNPAID	A
00001628		PLADSON ROBERT F & RAY ROBERT		13813 MATTIX AV	11.072	UNPAID	A
00001631	868-5539	PETTINATO CRUZ & FREIDA		13734 GENE ROSSI AV	11.085	UNPAID	A
00001636		SIMMONS MACKLIN R JR & KIMMY L		13818 GENE ROSSI AV	11.110	UNPAID	A
00001638		EIRMAN PAUL		13823 GENE ROSSI AV	11.120	UNPAID	A
00001639		JEFFERS SANDRA L		13819 GENE ROSSI AV	11.125	UNPAID	A
00001640		NARMONTAS JOHN F & ALBINA		13515 GENE ROSSI AV	11.130	UNPAID	A
00001641		PUTNAM STEVEN T		13809 GENE ROSSI AV	11.136	UNPAID	A
00001642		BANCULLI ELIZABETH		13805 GENE ROSSI AV	11.140	UNPAID	A
00001643	868-3874	DREIS CARL E JR		13741 GENE ROSSI AV	11.141	UNPAID	A
00001644	868-1973	WEINER JUNIOR W & GEORGIA		13735 GENE ROSSI AV	11.145	UNPAID	A
00001645		SCHMIDT DAVID D & LOUISE D		13731 GENE ROSSI AV	11.150	UNPAID	A
00001646		TERRY JESSE W & ESTA M		13727 GENE ROSSI AV	11.155	UNPAID	A
00001647		THOMPSON WENDELL & WANDA		6601 SEA RANCH DRIVE	11.160	UNPAID	A
00001648	862-7046	COOPER WILLIAM R & DAWN H		13728 LAVENDER AV	11.165	UNPAID	A
00001656		CLARKE KARL W & CATHY M		13819 LAVENDER AV	11.205	UNPAID	A
00001658		KOWALSKI LORRAINE		13805 LAVENDER AV	11.215	UNPAID	A
00001660	863-1382	BAMFORD PETER G & JEAN S		13739 LAVENDER AV	11.225	UNPAID	A
00001663	863-1135	JEFFREY J ROTH	RENTAL	13728 PLUMOSA AV	11.240	UNPAID	A
00002078		LIETZMAN ALEX		13818 PLUMOSA AV	11.256		A
00001668		SAWYER DAVID P		13822 PLUMOSA AV	11.265	UNPAID	A

RESIDENT ACCOUNT NUMBER	OWNER ACCOUNT NUMBER	NAME	ALPHA NAME	SERVICE ADDRESS	BOOK /SEQ	METER #	ACTIVE STATUS
00001663		GROSS WILLIAM J & SHARRY J		13823 PLUMOSA AV	11.270	UNPAID	A
00001661		CUMMINGS DOLORES A		13738 MICHELLE AV	11.330	UNPAID	A
00001662		JAMES H KAUFMANN		13802 MICHELLE AV	11.335	UNPAID	A
00001685		NANIATES PAUL G & ANGELINA		13819 MICHELLE AV	11.350	UNPAID	A
00001630		GLYNN EDWARD T & KAREN A		13731 MICHELLE AV	11.375	UNPAID	A
00001692		ERIC STOCKLAND		13734 SAN JUAN AV	11.385	UNPAID	A
00001693		FERGUSON PAULA E		13738 SAN JUAN AV	11.390	UNPAID	A
00001634		CHERNE DONN ANDREW & CHERNE PA		13802 SAN JUAN AV	11.395	UNPAID	A
00001638		OAKLEAF MILBREY K		13823 SAN JUAN AV	11.420	UNPAID	A
00001700		OSELLANE REXD E & MARIA I		13815 SAN JUAN AV	11.425	UNPAID	A
00001702		YEAGLE EDNA M		13739 SAN JUAN AV	11.435	UNPAID	A
00001710		MUMMERY THOMAS & ELLA		13806 COCO AV	11.475	UNPAID	A
00001711		GRCAT FREEMAN G		13810 COCO AV	11.480	UNPAID	A
00001715	856-1034	MCDONN ROBERT A & JUNE F		13815 COCO AV	11.505	UNPAID	A
00001720	856-2123	FERRIS RONALD G & LAURA L	RENTAL	13727 COCO AV	11.535	UNPAID	A
00001721		BOROWSKI BERNARD & JANET		5841 SEA RANCH DR	11.540	UNPAID	A
00001723		LAU HAI MING & YUK CHING		13734 MELANIE AV	11.550	UNPAID	A
00001724		MALCOM SLIVE	RENTAL	13738 MELANIE AV	11.555	UNPAID	A
00001725		BENICKI LENIN N & NANCY L		13802 MELANIE AV	11.560	UNPAID	A
00001733		HALL STANLEY & SLIVE MARY &		13803 MELANIE AV	11.600	UNPAID	A
00001737	863-0603	ENFINGER BRENDA P		13727 MELANIE AV	11.620	UNPAID	A
00001743		ANDERSON CARROLL E & MILDRED L		13802 JUDY AV	11.650	UNPAID	A
00001745		GOODWIN WANDA		13818 JUDY AV	11.660	UNPAID	A
00001746		BLINSTRUP LEROY F & HELEN M &		13822 JUDY AV	11.665	UNPAID	A
00001747		ALLEN JOAN B		13821 JUDY AV	11.670	UNPAID	A
00001855		RAMOS FELIX G & CORREA LEIDA E		6715 CLARK ST	12.040	UNPAID	A
00001853		BUTLER LAWRENCE C JR & BUTLER		6703 CLARK ST	12.042	UNPAID	A
00000460		JOSEPH BISCOTTO		6507 CLARK ST	12.046		A
00000457	752-1294	HARRY MANEE JR		6501 CLARK ST	12.047		A
00000458	752-8982	HUGH ROBINSON		6503 CLARK ST	12.049		A
00000454	862-9153	JOSEPH JOYCE		6439 CLARK ST	12.050		A
00000455		VINCENT LOPPOLDO		6437 CLARK ST	12.051		A
00000743		GRACE MARISI		6433 CLARK ST	12.052		A
00000753		GRACE HARRISI	RENTAL	6431 CLARK ST	12.053		A
00000753		GRACE MARISI	RENTAL	6429 CLARK ST	12.054		A
00000456	863-4063	VINCENT LOPPOLDO		6427 CLARK ST	12.055		A
00000453		JOHN GAINOUS		6423 CLARK ST.	12.056		A
00000463		BEVERLY SCOTT		6415 CLARK ST	12.057		A
00000453	749-3949	WILLIAM SAGER		6411 CLARK ST	12.058		A
00000452	868-6324	MERRILL BARBER		6407 CLARK ST	12.059		A
00000747		ALFRED RESCH		6322 AUREAU AVE	12.061		A
00000748	483-3731	RON HANSARD	AO 419	6034 AUREAU AVE	12.062		A
00000848		HENRY POTTER		6338 AUREAU AVE	12.063		A
00000746		DOROTHY LEWIS		6400 AUREAU AVE	12.064		A
00000769		MARY CHANCEY		6402 AUREAU AVE	12.065		A
00000770	863-6919	PATTY DOANE	RENTAL	6406 AUREAU AVE.	12.067		A
00000771	863-1862	HARTLEY DOANE		6410 AUREAU AVE	12.069		A
00002063	868-2297	RICHARD D & JUDITH E SEAMAN		6403 LONNIE LEE LN	12.078		A
00002070		MITCHELL AMANDA F		6333 LONNIE LEE LN	12.081		A
00000802	869-3731	ROBERT WHITE		6531 LONNIE LEE LANE	12.082		A

RESIDENT ACCOUNT NUMBER	OWNER ACCOUNT NUMBER	NAME	ALPHA NAME	SERVICE ADDRESS	BOOK /SEQ	METER #	ACTIVE STATUS
00002071	937-4223	CORNELIUS J MCGEEHAN		6325 LONNIE LEE LN	12.083		A
00000906	8424703	ROBERT SEARS		6239 LONNIE LEE LN	12.084		A
00001140		FAY GORDON JR		6235 LONNIE LEE LANE	12.085		A
00001685		LAMPASONE FAMILY TRUST		6224 LONNIE LEE LN	12.088	UNPAID	A
00001831	251-6408	ZANNI BENEDETTO & VILMA A	AC 401	13919 HATCHER LN	12.098	UNPAID	A
00001859		GLACCUM HELEN M		13841 HATCHER LN	12.100	UNPAID	A
00001902		GUNN ROBERT H & LINDA		13937 ETHEL AV	12.103	UNPAID	A
00001900	869-2405	KRENCIK WILLIAM & DORIS		13909 ETHEL AV	12.105	UNPAID	A
00001856	863-0320	ZAGURSKI EDWARD J & RUTH A		13904 ETHEL AV	12.109	UNPAID	A
00000893	862-5687	LARRY HAMILTON		13934 ETHEL AV	12.112		A
00001522		PEEBLES ETHEL		13935 BARNARD AV	12.113		A
00001914	861-3267	VAN STRALEN RONALD J & CATHLEE		13837 BARNARD AV	12.121	UNPAID	A
00001912		MCNUTT FAMILY TRUST		13840 BARNARD AV	12.123	UNPAID	A
00001911		MASSON HENRY		13902 BARNARD AV	12.124	UNPAID	A
00001908		STRAUS WALLACE R & JUNE A		13916 BARNARD AV	12.127	UNPAID	A
00001907		MCCOY ROBERT R & ELEANOR M		13920 BARNARD AV	12.128	UNPAID	A
00001905		HAROLD BROWN		13930 BARNARD AV	12.130	UNPAID	A
00001904	869-1576	MARGARET E WHITE	RENTAL	13934 BARNARD AV	12.131	UNPAID	A
00001930	868-3244	CHENG KOU FENG		13925 KING AV	12.133	UNPAID	A
00001929	863-9256	WEITZ DAVID & DEBRA		13913 KING AV	12.134	UNPAID	A
00001928	869-7896	CHARLES MYERS		13909 KING AV	12.135	UNPAID	A
00001926	868-8367	WILSON KENNETH A & VIRGINIA B		13841 KING AV	12.137	UNPAID	A
00001925	868-0297	VAN STRALEN JERRY NICHOLAS &		13837 KING AV	12.138	UNPAID	A
00001924		PITACCO MARY & LUCIANO		13924 KING AV	12.139	UNPAID	A
00001546	862-1220	SMITH WILLIAM P & JOAN		13927 DARLENE AV	12.141	UNPAID	A
00001942		LOVEDAY RALPH E & CLARA JOANNA		13909 DARLENE AV	12.145	UNPAID	A
00001935	862-6312	SHIPLEY MICHAEL T		13920 DARLENE AV	12.152	UNPAID	A
00001934		MILLER WILLIAM R & PHYLLIS L		13926 DARLENE AV	12.153	UNPAID	A
00001933	783-4798	BIOARDI ROBERT B & LILLIAN R	AC 914	13930 DARLENE AVE	12.154	PREPAY	A
00002058		GLYNN PATRICK & EVELYN		13917 MARGO AV	12.158	UNPAID	A
00001949	868-9262	SUSAN FALKENBERG		13902 MARGO AV	12.163	UNPAID	A
00001964	868-1341	GARCIA JOHN JR & DLGA M		13915 RAIE AV	12.168	UNPAID	A
00001963	861-2613	MIKE E VAUGHN		13905 RAIE AV	12.169	UNPAID	A
00001961	869-8533	PHILLIPS LOUIS LANG		13904 RAIE AV	12.171	UNPAID	A
00001960	833-8773	HUDSON WYVON L & SHARON L	AC 630	13908 RAIE AV	12.172	UNPAID	A
00001959		CHAPMAN TERENCE		13914 RAIE AV	12.173	UNPAID	A
00001958	863-1469	WILHELM CARL & MINELL W		13918 RAIE AV	12.174	UNPAID	A
00001957	869-1297	ARBOONSKUL SOMBOONE & SUPORN		13922 RAIE AV	12.175	UNPAID	A
00001978		RAPPA LOUIS R & ANTIONETTE		13923 HELEN AV	12.180	UNPAID	A
00001977		MILLION KENNETH M & BARBARA S		13919 HELEN AV	12.181	UNPAID	A
00001976		BALESTRIERI JAMES J & DORIS J		13913 HELEN AV	12.182	UNPAID	A
00001974		RAPPA LEONARD & GERALDINE		13905 HELEN AV	12.184	UNPAID	A
00001972		LIESELOTTE K COLLINS		13912 HELEN AV	12.186	UNPAID	A
00001971		SMYRNIOS PETER & KATHERINE A		13916 HELEN AV	12.187	UNPAID	A
00001969	869-3340	KELLOGG PATRICK & LAVAUGHN		13926 HELEN AV	12.189	UNPAID	A
00001937		WELDON CLARENCE G		13931 BERKOWITZ AV	12.193	UNPAID	A
00001996		BRIMACOMB BARRET D & BEVERLY H		13927 BERKOWITZ AV	12.194	UNPAID	A
00001995		BEUCLER PAUL V JR		13923 BERKOWITZ AV	12.195	UNPAID	A
00001991		ANGEL JACK L & MAXINE J		13905 BERKOWITZ AV	12.199	UNPAID	A
00001985		SCHRIEFER IRVIN R SR		13912 BERKOWITZ AV	12.205	UNPAID	A

03/24/98

PAGE 21

1998-002210

04/28/98

RESIDENT ACCOUNT NUMBER	OWNER ACCOUNT NUMBER	NAME	ALPHA NAME	SERVICE ADDRESS	BOOK /SEQ	METER #	ACTIVE STATUS
00001984		HUNTER WILLIAM LLOYD		13920 BERKOWITZ AV	12.206	UNPAID	A
00001983		BEUDLER PAUL V JR		13926 BERKOWITZ AV	12.207	UNPAID	A
00001982	963-0057	MARY L DODD	AC 616	13930 BERKOWITZ AV	12.208	UNPAID	A
00002010	869-6143	JOSEPH W GOETZE		13909 SOMMERS AV	12.215	UNPAID	A
00002007		LOURENCO N FERNANDES		13838 SOMMERS AV	12.216	UNPAID	A
00002028		FOX NELSON R & SANDRA L		13909 DULEY AV	12.226	UNPAID	A
00002022		NEZBETH KAREN		13905 DULEY AV	12.227	UNPAID	A
00002021		SMITH BARNEY & CLEO		13839 DULEY AV	12.228	UNPAID	A
00002020	863-3256	BROOKS ROBERT N & BARBARA A		13838 DULEY AV	12.229	UNPAID	A
00002017		FOX NELSON R & SANDERS L		13912 DULEY AV	12.232	UNPAID	A
00001866		ELOVICH JOSEPH JR & MARIE		13920 MURIEL AV	12.251	UNPAID	A
00000750	862-3244	FOTIOS LINDIAKOS		13928 MURIEL AVE	12.250		A
00000351		RONALD WELCH		6819 HARBOR DR	13.077		A
00000743		VERNON FERKINS		14302 PINE ST	13.078		A
00000301	582-4226	JAMES TUCICH		14339 RICE RD	13.079		A
00001041		P.T. ROTHWELL		6715 PORT HUDSON BLVD	13.080		A
00001432	Y -2618	RICH CLIFFORD	RENTAL	14509 BIRCH STREET	13.089	UNPAID	A
00001434		CONSUELO M. MCNEANS		14441 BIRCH STREET	13.091		A
00001438		RONALD E. & ETHEL M. MOYER	RENTAL	14417 BIRCH STREET	13.095	PAYMENTS	A
00001439		STEVEN J. DDLAND TRUST		14413 BIRCH STREET	13.096		A
00001440		WADE B. & MEDNA M. PRITCHETT		14409 BIRCH STREET	13.097	UNPAID	A
00001441		JOHN TUENLER ETAL		14405 BIRCH STREET	13.098		A
00001442		AL L. & KATHRYN A. MEYER		14401 BIRCH STREET	13.099	UNPAID	A
00001443		PATRICK DAILY		14339 BIRCH STREET	13.100		A
00000762		FRED TURNER	RENTAL	14225 HENDRY CT	13.103		A
00000316		LARRY FRY		14217 HENDRY CT	13.104		A
00000354		JOHN LIVESAY		14209 HENDRY CT	13.105		A
00000355		ROBERT ANDERSON		14205 HENDRY CT	13.106		A
00000349		ROBERT MOLLOY		14200 HENDRY CT	13.107		A
00000347		THOMAS NOEKER		14206 HENDRY CT.	13.108		A
00000348	869-9726	MARTHA PRATT		14212 HENDRY CT	13.109		A
00000353		WILLIAM WELCH		14220 HENDRY CT	13.110		A
00000315		SALLY BALLINGER		14230 HENDRY CT	13.111		A
00000346		CRAIG MCCART		14306 CRABTRAP CT	13.112		A
00000450	863-6506	AL MEYER	RENTAL	14233 SHILOH CT	13.113		A
00000443	673-2104	MARLENE RITZENTHALER		14225 SHILOH CT	13.114		A
00000442	868-2110	AL MEYER	RENTAL	14219 SHILOH CT	13.115		A
00000441		MARY GALLANT		14215 SHILOH CT	13.116		A
00000477		G. A. BOWSHIER		14139 SHILOH CT	13.117		A
00000446		HARRISON MILLER		14200 SHILOH CT	13.118		A
00000447	Y	JAMES BALDWIN		14208 SHILOH CT	13.119		A
00000445		MARY JO HUSSEY		14216 SHILOH CT	13.120		A
00000451	863-7368	RANDALL SNELL		14224 SHILOH CT	13.121		A
00000444	863-3290	MILDRED FRANKLIN		14230 SHILOH CT	13.122		A
00000448	863-4335	ROBERT VILLA		14234 SHILOH CT	13.123		A
00000750		PAUL DELISLE		14238 SHILOH CT	13.124		A
00000874		RICHARD YACKEL		6627 CANAL ST	13.125		A
00000757	845-7062	ROGER ADAMS		6633 CANAL ST	13.126		A
00000756		W. C. ROBBINS		6638 CANAL ST	13.127		A
00001050		ROBERT R GUELICH	RENTAL	6710 CANAL ST.	13.128	PAYMENTS	A

RESIDENT ACCOUNT NUMBER	OWNER ACCOUNT NUMBER	NAME	ALPHA NAME	SERVICE ADDRESS	BOOK /SEQ	METER #	ACTIVE STATUS
00000751	837-4393	PAUL COBLEIGH		6702 CANAL ST	13.130		A
00000755		JOHN HADLEY		6721 HUDSON AVE	13.131		A
00000363	362-8809	J.R. UFNAL	RENTAL	6631 HARBOR DR	13.144		A
00000358	341-3194	CARDL OLSON		6541 HARBOR DR	13.145		A
00000342		HAROLD PLYMIRE		6537 HARBOR DR	13.146		A
00000319		AMERICA CESARATO		6529 HARBOR DR	13.147		A
00000719		E. DEPOALO		6517 HARBOR DRIVE	13.148	HOLDOUT	A
00000320		S FITTS/D CARLSON		6525 HARBOR DR	13.149		A
00000321		TAMMY CONDON		6521 HARBOR DR	13.150		A
00000322		CHARLOTTE ALLEN-FEY		6513 HARBOR DR.	13.151		A
00000323		WILLIAM CUSHMAN		6509 HARBOR DR	13.152		A
00000324		GERHARD KARN		6505 HARBOR DR	13.153		A
00000325		ROBERT BOWLBY		6501 HARBOR DR	13.154		A
00000326	862-1544	MICHAEL TYMA		6435 HARBOR DR	13.155		A
00000343		MICHAEL TYMA		6431 HARBOR DR	13.156		A
00000327	862-1544	HELEN FUSSELL		6425 HARBOR DR	13.157		A
00000328		RAMONA MCDOWELL		6419 HARBOR DR	13.158		A
00000330		JOE TYMA		6413 HARBOR DR	13.159		A
00000438	863-1020	MARIA BARADLAY		6409 HARBOR DR	13.160		A
00000331	593-5194	THOMAS KIERNAN		6405 HARBOR DR	13.161		A
00000332		TESSIE BENNETT		6333 HARBOR DR	13.163		A
00000333	861-7403	THOMAS SEERY		6323 HARBOR DR	13.164		A
00000337	363-6529	CONNIE CAYSON		6319 HARBOR DR	13.165		A
00000334		CONSTANCE SPRAGUE		6317 HARBOR DR	13.166		A
00000335		EDWARD GRIFFIN		6315 HARBOR DR	13.167		A
00000336		DAVID GULKIS		6316 HARBOR DR	13.168		A
00000338		BILL SMITH		6330 HARBOR DR	13.169		A
00000339		CHARLES HENNESSY		6338 HARBOR DR	13.170		A
00000879	868-4257	JOSEPH MANFRE		6404 HARBOR DR	13.171		A
00000459	943-7876	DAVID BRADFORD		6410 HARBOR DR	13.172		A
00000340		JOHN ELLIOTT		6414 HARBOR DR	13.173		A
00000341		LINDA MILLER		6418 HARBOR DR	13.174		A
00000329		THOMAS PERRY		6424 HARBOR DR	13.175		A
00000352	934-0624	CLEMENT SMITH		6500 HARBOR DR	13.176		A
00000510	868-1210	LOUIS GARCIA		6433 YVETTE DR	13.177		A
00000500	863-8502	LINDA BRADEN		6417 YVETTE DR	13.178		A
00000463	862-1821	ROBERT MEADOWS		6411 YVETTE DR	13.179		A
00000433	868-4430	WILLIAM MARK		6409 YVETTE DR	13.180		A
00000464	932-4035	JAMES ROBE		6407 YVETTE DR	13.181		A
00000509		ADELINA GOMEZ		6406 YVETTE DR	13.182		A
00000518		FRANK FEKETE		6412 YVETTE DR	13.183		A
00000462	868-7841	FRED BEAULIEU		6416 YVETTE DR	13.184		A
00000502		HARRY STORGAARD		6424 YVETTE ST	13.185		A
00000508		GENE BRUMBLAY		6430 YVETTE DR	13.186		A
00000468		DONALD MARRO		6434 YVETTE DR	13.187		A
00000467	863-74.0	EDWARD SADLER		6438 YVETTE DR	13.188		A
00000507		ERHARD BERGELER		6510 YVETTE DR	13.189		A
00000511		PETER WENDT		6514 YVETTE DR	13.190		A
00000418		ROBERT TUCKER	RENTAL	6549 LOUISE CT	13.191		A
00000774		STEVE ROGERS		6519 LOUISE CT	13.192		A

03/24/98

PAGE 23

1998-002210

04/28/98

35 of 45

RESIDENT ACCOUNT NUMBER	OWNER ACCOUNT NUMBER	NAME	ALPHA NAME	SERVICE ADDRESS	BOOK /SEQ	METER #	ACTIVE STATUS
00000364		THOMAS GALLIGAN		6511 LOUISE CT	13.193		A
00000360		LINDA CORBETT	RENTAL	6503 LOUISE CT	13.194		A
00000361		MICHAEL MCCORMICK		6500 LOUISE CT	13.195		A
00000381		LISA JENKINS	RENTAL	6502 LOUISE CT	13.196		A
00000382		VINCENT MCCOUIRE		6528 LOUISE CT	13.197		A
00000350		JOHN CASEY		6534 LOUISE ST	13.198		A
00000772		THOMAS NOLAN		6540 LOUISE CT	13.199		A
00000773		DANIEL COX		6546 LOUISE CT	13.200		A
00000356		DAVID SULLIVAN		6552 LOUISE CT	13.201		A
00000775	869-9808	JONNIE JOLLY		6804 HUDSON AVE	13.252		A
00000620		PAUL H HANSEN		6806 HUDSON AVE	13.253		A
00000786	869-8350	JOYCE DUFFER		7435 FLOUNDER DR	13.254		A
00000798		WILLIAM VOLLKOMMER		7427 FLOUNDER DR	13.255		A
00000440		DOUGLAS BROWN		7423 FLOUNDER DR	13.256		A
00000375	863-0310	NANCY BOLDA		7415 FLOUNDER DR	13.257		A
00000845		CURTIS SCAGLIONE		7415 AMBER GATE LN	13.258		A
00000423		JAMES FAIRBANKS		7424 AMBER GATE LN	13.259		A
00000581	862-8337	SUSAN BEACH	RENTAL	6900 NOWICKI AVE	13.270		A
00000580		MARY SANTEE		14523 BARLOW LN	13.271		A
00000512		PATRICK DELANEY		6925 NOWICKI AVE	13.272		A
00002056		ROBERT HALL		14528 LYNCH LN	13.273		A
00001245		JEANINE PANDOLFINO		14531 LYNCH LANE	13.274		A
00000515		JOAN DELURY		14527 LYNCH LANE	13.275		A
00001221		R. LYNCH DR M. OLSEN		14521 LYNCH LANE	13.276		A
00001422		HALEY INC.		14515 LYNCH LANE	13.277	UNPAID	A
00001416	861-2222	MARK NIENHUESER		6837 NOWIKI AVE	13.278	HOLDOUT	A
00001254		DAVID & ZELMA CRENSHAW		6807 NOWIKI AVE	13.279		A
00000841		W. KRAUS		14803 FAIR OAK WAY	13.280		A
00000404	819-8700	JESSIE BURGESS		14819 SHARK ST	13.281		A
00000405		RUTH MILLER % MASON COX		14815 SHARK ST	13.282		A
00000652	868-4848	MARY BOURDO		14811 SHARK ST	13.283		A
00000478		CORT SURBER		14807 SHARK ST	13.284		A
00000350		RICHARD KAMPENGA		14803 SHARK ST	13.285		A
00000437	869-9769	LESLIE HAWKINS		14741 SHARK ST	13.286		A
00000429		ADAM BAYER		14737 SHARK ST	13.287		A
00000876		FRANK HIRLEHEY		14733 SHARK ST	13.288		A
00000557		MARIAN MUELLER		14722 CATRINA LOOP	13.289		A
00000406		FRED HARSHMAN		14724 CATRINA LOOP	13.290		A
00000393		RON SPENCER		14726 CATRINA LOOP	13.291		A
00000578	937-5886	WILLIAM SNOEI		14728 CATRINA LOOP	13.292		A
00001447		LIONEL CHAMPEAU		14730 CATRINA LOOP	13.293		A
00000861		ROBERT GOEPPNER		14734 CATRINA LOOP	13.294		A
00000387		MARCEL SAUVE		14738 CATRINA LOOP	13.295		A
00000577		LORRAINE TURNER		14800 CATRINA LOOP	13.296		A
00000862		VIRGINIA LEE		14804 CATRINA LOOP	13.297		A
00000797		JACK SMITH		14808 CATRINA LOOP	13.298		A
00000386		JAMES HILL		14812 CATRINA LOOP	13.299		A
00000385		HELIDORE VANDENHEUVEL		14816 CATRINA LOOP	13.300		A
00000417		FRANCIS TODINO		14820 CATRINA LOOP	13.301		A
00000416		ALEXANDER SCHIAVO		14824 CATRINA LOOP	13.302		A

03/24/98

PAGE 24

1998-002210

04/28/98

36 of 45

RESIDENT ACCOUNT NUMBER	OWNER ACCOUNT NUMBER	NAME	ALPHA NAME	SERVICE ADDRESS	BOOK /SEQ	METER #	ACTIVE STATUS
00000415		KURT FABRY		14826 CATRINA LOOP	13.303		A
00000401	945-8476	ALFRED ST AMAND		14830 CATRINA LOOP	13.304		A
00000400		JOHN GLEN		14829 SWOPES LOOP	13.305		A
00000399		LUTHER JOHNSON		14827 SWOPES LOOP	13.306		A
00000398		BILL OWENS		14825 SWOPES LOOP	13.307		A
00000397		STANLEY FABIAN		14823 SWOPES LOOP	13.308		A
00000396		MARGARET DARRAGH		14821 SWOPES LOOP	13.309		A
00000395		DORIS ROBINS		14819 SWOPES LOOP	13.310		A
00000394		MEL LEHIGH		14817 SWOPES LOOP	13.311		A
00000431		DAVID GRAY		14813 SWOPES LOOP	13.312		A
00000392		JOHN O'MALLEY		14607 SWOPES LOOP	13.313		A
00000391		RAYMOND WENZOWSKI		14803 SWOPES LOOP	13.314		A
00000390		TOM THOMPSON		14801 SWOPES LOOP	13.315		A
00000389		MORGAN JONES		14739 SWOPES LOOP	13.316		A
00000388		ANGELO LICATA		14735 SWOPES LOOP	13.317		A
00000793		WALTER BOWLEY		14731 SWOPES LOOP	13.318		A
00000765		JOHN SHAVE		14729 SWOPES LOOP	13.319		A
00000794	941-7690	THOMAS HARSHMAN		14727 SWOPES LOOP	13.320		A
00000851		ALBERT REITZEL		14725 SWOPES LOOP	13.321		A
00000503	869-9437	CARDOLYN BLACK		14723 SWOPES LOOP	13.328		A
00000795	873-2398	H & K VANDENHEUVEL	AC 616	14721 SWOPES LOOP	13.329		A
00000373		WILBUR DERUITER		14732 SHARK ST	13.330		A
00000877	969-8368	EUGENE PRICE & CUNNINGHAM		14740 SHARK ST	13.332		A
00000449	868-5669	RODNEY ZACHARIAS		14736 SHARK ST	13.333		A
00000858		RONALD KATAJAMAKI		14802 SHARK CT	13.334		A
00002032		JOHN POTJE		14806 SHARK ST	13.335		A
00000403	722-9883	R LINDENSMITH	AC 905	14810 SHARK ST	13.336		A
00002073	862-9423	NORMAN STEWARD		14814 SHARK ST	13.337		A
00000420	68-8293	WILLIAM CORRIGAN OFFICE		14818 SHARK STREET	13.338		A
00001448	869-6694	ALEX NOSEWORTHY		14821 CATRINA LOOP	13.339		A
00000402	866-0321	RONALD L WILLIAMS		14813 CATRINA LOOP	13.340		A
00000434	395-0051	WILLIAM STARR	AC 519	14811 CATRINA LOOP	13.341		A
00000425	662-2946	ROBERT & SANDY STARR	AC 519	14807 CATRINA LOOP	13.342		A
00000426		WILLIAM CORRIGAN		14803 CATRINA LOOP	13.343		A
00000435		IRENE LAHOSKY		14801 CATRINA LOOP	13.344		A
00000796		H. CHAPMAN		14739 CATRINA LOOP	13.345		A
00000871	329-8478	JIM BRAKE	AC 705	14735 CATRINA LOOP	13.346		A
00000859	254-5440	DAIL GRISDALE	AC 705	14731 CATRINA LOOP	13.347		A
00000427		MARION BUDE		14730 SWOPES LOOP	13.348		A
00000424		ZELLA LEACH		14734 SWOPES LOOP	13.349		A
00000407		STEVE DANISH		14738 SWOPES LOOP	13.350		A
00000408		CHARLES CHANLEY		14800 SWOPES LOOP	13.351		A
00000409		HARRY SORRELL		14802 SWOPES LOOP	13.352		A
00000410		FOSTER, CHARLES F & ELVA J		14806 SWOPES LOOP	13.353		A
00000411		DUQUETTE, DENIS		14810 SWOPES LOOP	13.354		A
00000412		CARL TATE		14812 SWOPES LOOP	13.355		A
00000413		WILLIAM CORRIGAN		14816 SWOPES LOOP	13.356		A
00000414	939-7101	FRANK A MIHELICH	AC 517	14820 SWOPES LOOP	13.357		A
00000803		V COGAR		7530-1 MARYLAND AVE	13.358		A
00000804	346-7773	FRED ZIEGLER	COGAR	7530-2 MARYLAND AVE	13.360		A

RESIDENT ACCOUNT NUMBER	OWNER ACCOUNT NUMBER	NAME	ALPHA NAME	SERVICE ADDRESS	BOOK /SER	METER #	ACTIVE STATUS
00000806		V COGAR	COGAR	7530-4 MARYLAND AVE	13.361		A
00000807		V COGAR	COGAR	7530-5 MARYLAND AVE	13.362		A
00000808		V COGAR	COGAR	7530-6 MARYLAND AVE	13.363		A
00000809		FRANCIS COLVILLE	COGAR	7530-7 MARYLAND AVE	13.364		A
00000810		VI ROBBINS	COGAR	7530-8 MARYLAND AVE	13.366		A
00000812		CECILE PATRICK	COGAR	7530-10 MARYLAND AVE	13.367		A
00000813	865-9818	WILLIS BARE	COGAR	7530-11 MARYLAND AVE.	13.368		A
00000814		MARY DAY	COGAR	7530-12 MARYLAND AVE	13.369		A
00000815	332-4056	STEVE ADRIAN	COGAR	7530-13 MARYLAND AVE	13.370		A
00000816		JOSEPH PROVENZOLA	COGAR	7530-14 MARYLAND AVE	13.372		A
00000818	384-6936	JEANETTE VANDAMME	COGAR	7530-16 MARYLAND AVE.	13.373		A
00000819	862-4895	MONICA MOLL	COGAR	7530-17 MARYLAND AVE	13.374		A
00000480	847-5464	V COGAR	COGAR	7530-18 MARYLAND AVE	13.375		A
00000821		V COGAR	COGAR	7530-19 MARYLAND AVE	13.376		A
00000822		V COGAR	COGAR	7530-20 MARYLAND AVE	13.377		A
00000823		FLOYD BROOKS	COGAR	7530-21 MARYLAND AVE	13.379		A
00000824		V COGAR		7530-23 MARYLAND AVE	13.380		A
00000825		INGVAR ANDERSSON	COGAR	7530-24 MARYLAND AVE	13.381		A
00000826		RICK ELZEY	COGAR	7530-25 MARYLAND AVE	13.382		A
00000827		DOLores WALN	COGAR	7530-26 MARYLAND AVE	13.383		A
00000828		PATRICIA CLIFFORD	COGAR	7530-27 MARYLAND AVE	13.384		A
00000829	268-4659	JAMES WILCOXON	COGAR	7530-28 MARYLAND AVE	13.385		A
00000830	861-2162	KAREN REESE	COGAR	7530-29 MARYLAND AVE	13.387		A
00000832		MS EUBANKS	COGAR	7530-31 MARYLAND AVE	13.388		A
00000833		ARTIT NAPIER	COGAR	7530-32 MARYLAND AVE	13.389		A
00000834	667-8359	JAN NORDEN	COGAR	7530-33 MARYLAND AVE	13.390		A
00000835		JOSEPH FELICE	COGAR	7530-34 MARYLAND AVE	13.391		A
00000836	790-1062	BERNICE BRYANT		7530-35 MARYLAND AVE	13.392		A
00000837		ROBERT SUTTON	COGAR	7530-36 MARYLAND AVE	13.393		A
00000838		VYNATA COGAR	COGAR	7530-37 MARYLAND AVE	13.394		A
00000839		VYNITA COGAR	COGAR	7530-38 MARYLAND AVE	13.395		A
00000840		VYNITA COGAR	COGAR	7530-39 MARYLAND AVE	13.396		A
00000691		JAMES BACHAND		14933 CAPRI LN	13.397		A
00000724	960-1136	RALPH DIEHL	AC 813	14929 CAPRI LN	13.398		A
00000684		CAROL FESTO		14925 CAPRI LANE	13.399		A
00000704		JOHN SHERMAN		14921 CAPRI LANE	13.400		A
00000703		DONNA GIBONEY		14915 CAPRI LANE	13.401		A
00000685		VIRGINIA LITTLE		14825 CAPRI LN	13.402		A
00000680	869-9091	DONNA WEIDIG		14817 CAPRI LN	13.403		A
00000679		JESSICA FARLEY		14811 CAPRI LN	13.404		A
00000678		KERRIE WILKINSON		14810 CAPRI LN	13.405		A
00000682		PAUL FROHN		14814 CAPRI LN	13.406		A
00000690	856-2399	J. G. JOHNSON		14816 CAPRI LN	13.407		A
00000693	YY8-7368	ROBERT OWSIANY	RENTAL	14820 CAPRI LN	13.408		A
00000683		JAY HARTPENCE		14824 CAPRI LN	13.409		A
00000692		HENRY SMITH		14834 CAPRI LN	13.410		A
00000695		DOROTHY BOND		14838 CAPRI LN	13.411		A
00000709		MARILYN NICO		14902 CAPRI LN	13.412		A
00000706		GLENDORA ENGLAND		14906 CAPRI LN	13.413		A
00000718		GLENDORA ENGLAND		14908 CAPRI LN	13.414		A

RESIDENT ACCOUNT NUMBER	OWNER ACCOUNT NUMBER	NAME	ALPHA NAME	SERVICE ADDRESS	BOOK /SEQ	METER #	ACTIVE STATUS
00000686		ELAINE HEPP		14910 CAPRI LN	13.415		A
00000687		JACK RAMOS		14912 CAPRI LN	13.416		A
00000689		HELEN STANTON		14914 CAPRI LN	13.417		A
00000688		JACK RAMOS		14918 CAPRI LANE	13.418		A
00000706		JOHN SHERMAN		14922 CAPRI LN	13.419		A
00000707	968-4000	GARY TIPTON	AC 813	14924 CAPRI LN	13.420		A
00000681		BRICKHOUSE & LYDIA CUPISTI		14928 CAPRI LN	13.421		A
00000694		ROBERT WILKINSON		14934 CAPRI LANE	13.422		A
00000671		JOSEPH NOWACK		14935 DE LEON DR	13.424		A
00000672	862-7217	MIKE KUCHNICKI		14927 DE LEON DR	13.426		A
00000676		CRAIG SMISEK		14923 DELEON DR	13.427		A
00000702		RANDY SUTFIN		14919 DE LEON DR	13.428		A
00001194		CHARLES SAVIO		14917 DELEON DRIVE	13.429		A
00000675		DOUGLAS JONAS		14907 DE LEON DR	13.430		A
00000673		JAMES DUQUETTE		14906 DE LEON DR	13.431		A
00000674		JAMES DUQUETTE		14908 DE LEON DR	13.432		A
00000701		FRANCIS COOPER		14914 DE LEON DR	13.433		A
00000700		CRAIG SMISEK		14920 DE LEON DR	13.434		A
00000705		ROSE SELL		14926 DE LEON DR	13.435		A
00000872	869-8341	MARY CHUDERSKI		14928 DE LEON DR	13.436		A
00000677		ANDREW LUNDQUIST		14932 DE LEON DR	13.437		A
00000658	6946002	ANTHONY NOVELLI		14910 EDGEWATER CIRCLE	13.439		A
00000644	856-3020	DANIEL SALGUIERO		14916 EDGEWATER CIRCLE	13.440		A
00000659		ROBERT ANDERSON		14920 EDGEWATER CIRCLE	13.441		A
00000656		JUDY MCNIECE		14924 EDGEWATER CIRCLE	13.442		A
00000639		ROBERT KONING		14930 EDGEWATER CIRCLE	13.443		A
00000663		RICHARD DOWNING		14936 EDGEWATER CIRCLE	13.444		A
00000741		JUDY MCNIECE DR CURRENT RESIDE	RENTAL	14942 EDGEWATER CIRCLE	13.446		A
00000660		WILLIAM HIGGINS		14948 EDGEWATER CIRCLE	13.447		A
00000654		ELIZABETH PARASZCZAK		14952 EDGEWATER CIRCLE	13.448		A
00000668		ERNEST ZIMMASS	RENTAL	14956 EDGEWATER CIRCLE	13.449		A
00000667		ERNEST ZIMMASS		14955 EDGEWATER CIRCLE	13.450		A
00000697		ROBERT JONES		14957 EDGEWATER CIRCLE	13.451		A
00000664		ROBERT SEAMON		14958 EDGEWATER CIRCLE	13.452		A
00000636		RICHARD BERNARDI		14959 EDGEWATER CIRCLE	13.453		A
00000666		ROBERT WILLETT		14962 EDGEWATER CIRCLE	13.454		A
00000725		NICK XENAKIS		14966 EDGEWATER CR	13.455		A
00000698		JOHN COOKNEY		14970 EDGEWATER CIRCLE	13.456		A
00000670		HARRY D MCKITRICK		14972 EDGEWATER CIRCLE	13.457		A
00000661		VERL MILLER		14974 EDGEWATER CIRCLE	13.458		A
00000655		PERRY MCNEIL		14975 EDGEWATER CIRCLE	13.459		A
00000555	231-1383	DGN PROVAN	AC 919	14979 EDGEWATER CIRCLE	13.460		A
00000669		WILLIAM RUTHERFORD		14976 EDGEWATER CIRCLE	13.461		A
00000662		PAUL LOFQUIST		14980 EDGEWATER CIRCLE	13.462		A
00000657		HILDA HAMMOND		14984 EDGEWATER CIRCLE	13.464		A
00000725	852-5618	JACK LENTINI		14988 EDGEWATER CIRCLE	13.465		A
00002039		JENKINS BOBBY G		13931 OLD DIXIE HWY	14.031		A
00001210		DRIFTWOOD MOBILE HOME PARK		14501 OLD DIXIE HIGHWAY	20.002		A
00000569		FISHERMAN'S SHACK		14519 OLD DIXIE HIGHWAY	20.003		A
00000421	868-8293	WILLIAM CORRIGAN		14822 CATRINA LOOP	20.007		A

RESIDENT ACCOUNT NUMBER	OWNER ACCOUNT NUMBER	ALPHA NAME	SERVICE ADDRESS	BOOK /SEQ	METER #	ACTIVE STATUS
00000846		LANTERN TRAILER PARK	7510 MARYLAND AVE	20.008		A
00001172		MARYLAND MANOR	7632 MARYLAND AVE	20.009	PAYMENTS	A
00000800		POLISH AMERICAN CLUB	7615 NEW JERSEY AVE	20.010		A
00000422		HUDSON BOWL	14523 US HIGHWAY 19N	20.011		A
00001087		HUDSON BOWL (WAREHOUSE)	14523 U.S. 19N	20.012		A
00000344		MEDICAL IMAGING CENTER	14347 US HIGHWAY 19N	20.013		A
00000345		G.C.O.C.	7315 HUDSON AVENUE	20.014		A
00000311		HUDSON ELEM SCHOOL	7229 HUDSON AVE	20.015		A
00000305		EXXON CO. USA	14217 US HIGHWAY 19N	20.016		A
00000357		KING HELIE PLANNING INC	6437 HUDSON AVE	20.018		A
00000734		DEV GROUP RESIDENTIAL	14235 PINE STREET	20.019		A
00000575		HUDSON FIVE MARINA	14333 CRABTRAP CT	20.020		A
00000753		KURTZ, GUSTINA	6716 PORT HUDSON BLVD	20.021		A
00000733		DEV GROUP RESIDENTIAL	14235 PINE STREET	20.022		A
00001424	662-8737	RICHARD LEON % AL MEYER	14204/6/10/12 PINE ST	20.023		A
00000740		C.A.R.E.S.	14205 OLD DIXIE HWY	20.024		A
00000300	754-5544	SUNTRUST ATTN: DARWIN BUDNICK	AC 352 6525 CLARK STREET	20.025		A
00000318		INN ON THE GULF	6330 CLARK STREET	20.027		A
00000306	521-4592	PASCO CO. B.C.C.-HUDSON BEACH	6327 CLARK STREET 2 INCH	20.028		A
00000299		SAM'S	6325 CLARK STREET	20.029		A
00000380	868-3411	SKELETON KEY, MARINA	6300 CLARK STREET	20.030		A
00000359		PASCO CO. B.C.C.-HUDSON BEACH	6327 CLARK STREET SUITE A	20.031		A
00000744		HELEN HARRIS	6328 AUREAU AVE	20.032		A
00000413		LINDIAKOS, FOTIOS	6920 CLARK STREET	20.033		A
00000291		ILE DE FRANCE	13911 OLD DIXIE HIGHWAY	20.035		A
00000303		FLANAGAN HOMES	13803 OLD DIXIE HIGHWAY	20.040		A
00000292	9388535	GULF ISLAND C/O MAJESTIC	6035 SEA RANCH DRIVE	20.041		A
00000309	862-5491	GULF ISLAND C/O MAJESTIC	6035 SEA RANCH DRIVE	20.042		A
00000293		SEA RANCH CIVIC ASSOCIATION	13711 VERONICA DRIVE	20.043		A
00001620		BRANSCOMB JOE C & WILMA A	13714 FRANCES AVE	20.044	UNPAID	A
00000362		J.FERDINAND I.C. ENTERPRISE	6800 SEA RANCH DRIVE	20.045		A
00000308	869-2100	GOLD MEDAL ASSOCIATES	13703 US HIGHWAY 19N	20.046		A
00000307	364-7200	LIL' CHAMP FOODSTORES #516	13703 US HIGHWAY 19N	20.047		A
00001182		MARINERS CHOICE	6840 PUFFIN LANE	20.049	PAYMENTS	A
00001180		PASCO PIPE	6912 PUFFIN LANE	20.050		A
00001252		PELICAN MARINE CENTER	13323 U.S. 19	20.051		A
00001049		PELICAN PLAZA	13311 U.S. 19	20.052		A
00001048		TIDES FLOWERS & GIFTS EXT.	13303 U.S. 19	20.053		A
00001047		TIDES FLOWERS & GIFTS	13303 U.S. 19	20.054		A
00001291	554-2482	TUAN V NGUYEN	13229 U.S. 19	20.400		A
00001414		JERICHO LAND DEV. CORP.	13239 U.S. 19	20.401	PAYMENTS	A
00001094		GENEVIEVE THARP	6731 SALTWATER DRIVE	20.402	PAYMENTS	A
00001341	348-2712	STEPHEN & JANET CLARKE	6520-24 SALTWATER BLVD	20.403	PAYMENTS	A
00001061		GULFSTAR MARINA, INC	13213 U.S. 19	20.404		A
00001425	863-0153	DANIEL SHAUAN	13228 U.S. 19	20.405		A
00000504		JOHNSON, BOB	13240 US HIGHWAY 19N	20.406	PAYMENTS	A
00000314		BOB'S CARPET MART	13314 US HIGHWAY 19N	20.407		A
00000296		WHITNEY & SON	13326 US HIGHWAY 19N	20.408		A
00000297	8632275	COCONUT JOES	13330 US HIGHWAY 19N	20.409		A
00000310	847-4554	BAY PT. GLASS & MIRROR	13350 US HIGHWAY 19N	20.410		A

RESIDENT ACCOUNT NUMBER	OWNER ACCOUNT NUMBER	NAME	ALPHA NAME	SERVICE ADDRESS	BOOK /SEQ METER #	ACTIVE STATUS
00000782		PLUMITALLO, SAL		13414 US HWY 19N	20.411	A
00000703		HICKMAN, JACK		13416 US HWY 19N	20.412	A
00000067	0495475	DR. GUILLERMO COGUELET		13418 U.S. HWY 19	20.413	A
00000235	083-2144	SING KONG		13422 US HIGHWAY 19N	20.414	A
00000234	044-0157	SOUP TO NUTS DINER		7015 DIVISION AVENUE	20.415	A
00000317		U. S. POST OFFICE		13610 BIG BEN DRIVE	20.416	A
000002031	866-4490	FOUR POINT INNOVATIONS, INC.		14012 U.S. HWY 19	20.418	A
00000364	069-8662	COSTELLO, ANTHONY		14110 US HIGHWAY 19N	20.419	A
00001175		PHONG KHA NGUYEN		14114 US HWY 19	20.420	A
00000365		HUDSON SQUARE FLOWER GALLERY		14116 US HIGHWAY 19N	20.421	A
00000366		WINN-DIXIE STORES, INC.		14134 US HIGHWAY 19N	20.421	A
00000368		HUDSON SQ. CAFE		14150 US HIGHWAY 19N	20.423	A
00000369	399-5603	ECKERD DRUG CO 190-162503		14158 US HIGHWAY 19N	20.424	A
00000370	660-4331	SOUTHTRUST BANK		14166 US HIGHWAY 19N	20.425	A
00000428		ST MARTIN'S THRIFT STORE		14170 US HIGHWAY 19N	20.426	A
00000372		PATRICIA'S BEAUTY SALON		14172 US HIGHWAY 19N	20.427	A-
00000648		CARL FEDDLER		14174 US HIGHWAY 19N	20.428	A
00000647	862-5466	SUNCOAST TRAVEL		14176 US HIGHWAY 19N	20.429	A
00000374		DOLLAR GENERAL STORE #1389		14184 US HIGHWAY 19N	20.430	A
00000378	862-4631	VIDED CUPBOARD		14190 US HIGHWAY 19N	20.431	A
00000430	585-6435	PET FOOD WAREHOUSE		14198 US HIGHWAY 19N	20.432	A
00000547	854-7283	ABC LIQUOR #128		14194 US HIGHWAY 19N	20.433	A
00000377		PREMISYS (BARNETT BANK)		14207 FIVAY ROAD	20.434	A
00000376		AMSDOUTH BK C/D R. JORGENSEN AS		14212 US HIGHWAY 19N	20.435	A
00000735		CLUB WILDWOOD		7700 PARK WAY BLVD	20.436	A
00000304		SAMAR MGMT CORP		14139 US HIGHWAY 19N	20.437	A
00000742		RONALD & SHARON FARCHIONE		6438 CLARK STREET	20.451	A
00001421	868-1382	HUDSON WATER WORKS		14309 OLD DIXIE HWY	20.522	A
00001289		UTILITIES INVESTORS, INC.		SUNNYDALE DRIVE	50.001	A

RESIDENT ACCOUNT NUMBER	OWNER ACCOUNT NUMBER	NAME	ALPHA NAME	SERVICE ADDRESS	BOOK /SEQ	METER #	ACTIVE STATUS
00001542		ARMAND GAUDREAU		13501 FRANCES AVE	2.460	UNPAID	N
00001568		SWING KAREN C		13500 OUTBOARD CT.	2.595	UNPAID	N
00001573		SHOCKEY NANCY R		13605 OUTBOARD CT.	2.620	UNPAID	N
00001575		ESNER PETER & LOTTIE		13535 OUTBOARD CT.	2.530	UNPAID	N
00001576		COLLINS HAROLD DELATOUR & CARM		15551 OUTBOARD CT.	2.635	UNPAID	N
00001584		JAMES SHAFER	RENTAL	6432 BOATYARD DR	2.675	UNPAID	N
00001585		JENSEN RICHARD W & GIUNTA LUCI		6436 BOATYARD DR	2.680	UNPAID	N
00001591		SWEET RICHARD P JR & ANNA MAY		6600 BOATYARD DR	2.715	UNPAID	N
00001592		SWEET RICHARD P JR & ANNA MAY		6604 BOATYARD DR	2.720	UNPAID	N
00001593		BRANCALEONE LEO & IRENE A		6610 BOATYARD DR	2.725	UNPAID	N
00001602		SHYKOVE JON W & PRISCILLA D		13516 FRANCES AVE	2.770	UNPAID	N
00001649		GRALA STANLEY J & MONTEIRO JUD		13738 LAVENDER AV	11.170	UNPAID	N
00001655		HOWARD JAMES D & LUCY D		13825 SAN JUAN AV	11.415	UNPAID	N
00001729		FILIPPONE ROBERT V SR & ALICE		13820 MELANIE AV	11.580	UNPAID	N
00001751		RICHARD LAM	RENTAL	13727 JUDY AV	11.690	UNPAID	N
00001861		ZITA MARY		6629 CLARK ST	12.034	UNPAID	N
00001951		TROIANO DOROTHY		13841 MARGO AV	12.161	UNPAID	N
00001965		CEIJAS PEDRO I & DONNIE L		13921 RATE AV	12.167	UNPAID	N
00001980		MAATTA ARMENIA		13927 HELEN AV	12.179	UNPAID	N
00001872		ANDERSON JOHN P & BRENDA		13836 MURIEL AV	12.245	UNPAID	N
00002079		DI-CAH ENTERPRISES INC		13825 US HWY 19	20.048		N

1998-002210

04/28/98

42 of 45

Number of accounts printed is 21

Hudson Utilities

03/24/98

PAGE 1

Exhibit B

If the Applicant is requesting a deletion of territory, a statement specifying the reasons for the proposed deletion, demonstrating that it is in the public interest and explaining the effect of the proposed deletion on the ability of any customer, or potential customer, to receive water and/or wastewater service, including alternative source(s) of service.

Response: Not applicable – Hudson Utilities is not requesting a deletion of territory.

Exhibit C

A statement that to the best of Applicant's knowledge, the provision of service will be consistent with the water and wastewater sections of the local comprehensive plan at the time the Application is filed, as approved by the Department of Community Affairs, or, if not, a statement demonstrating why granting the amendment would be in the public interest.

Response:

To the best of the applicants' knowledge, the provision of service will be consistent with the wastewater sections of Pasco Countys' Comprehensive plan as approved by the Department of Community Affairs, and further, granting the amendment we believe to be in the public interest.

(Please see Exhibit "A" above).

Exhibit D

A statement describing the capacity of the existing lines, the capacity of the existing treatment and disposal facilities, and the design capacity of the proposed extension.

Response:

1. The capacity of existing lines have been designed and constructed to provide for 100% build-out of the collection area that the lines are located within!
2. The capacity of the existing treatment and disposal facilities is controlled by Pasco County Utilities Department. Pasco County is under contract with Hudson Utilities to provide bulk service treatment through June 5, 2025, with option to extend.
3. The design capacity of the proposed extension will be accomplished on an area by area basis and in accordance with para. 1 above.

Exhibit E

The numbers and dates of any construction or operating permits issued by the Department of Environmental Protection for the system proposed to be expanded.

Response:

Project: Hudson Utilities, Inc.
Sanitary Sewers, Force Mains & Pumping Stations
(Areas 51, 23, 21, 36, 37, 32, 22 & 26)

Permit No: CS51-0131619
Date of issue: Jan. 9, 1998
Expiration: June 30, 1999
Anticipated Completion Date: July 1, 1998

Project: Hudson Utilities, Inc.
Sanitary Sewers, Force Mains & Pumping Stations
(Areas 48, 47, 41B & 22B)

Permit No: CS51-0138928-001
Date of issue: June 2, 1998
Expiration: July 31, 1999
Anticipated Completion Date: Sep. 1, 1998

Hudson Utilities currently has two permits in process with D.E.P. for construction approval. One of these will complete current existing franchise area. The second permit covers the Signal Cove area, a part of the proposed territory extension.

Funding for above construction is under contract agreement and is in place.

Exhibit F

If the utility is planning to build a new wastewater treatment plant, or upgrade an existing plant to serve the proposed territory, provide a written description of the proposed method(s) of effluent disposal.

Response:

Hudson Utilities is under contract with Pasco County to provide Bulk Service treatment and disposal through June 5, 2025, with option to extend.

(Please see Exhibit "A", para. 3 above.)

Exhibit G

If the response to Exhibit F does not include effluent disposal by means of reuse, provide a statement that describes with particularity the reasons for not using reuse.

Response:

Pasco County provides the bulk service treatment and disposal service. Pasco County contracts with municipalities, golf courses, grove owners, etc., for effluent disposal by means of reuse.

Exhibit H

A description of the types of customers anticipated to be served by the extension, i.e., single family homes, mobile homes, duplexes, golf course, clubhouse, commercial, etc.

Response:

Under proposed territory extension Hudson Utilities will be providing wastewater service to single family homes, mobile homes, duplexes, apartments, motel rooms and commercial, to include restaurants and medical.

Exhibit I

If the utility is requesting a deletion of territory, provide the number of current active connections within the territory to be deleted.

Response: Not applicable
Hudson Utilities is not requesting a deletion of territory.

Exhibit J

Evidence that the utility owns the land where the utility treatment facilities that will serve the proposed territory are, or will be located. If the utility does not own the land, a copy of the agreement, such as a 99-year lease, which provides for the long term continuous use of the land. The Commission may consider a written easement or other cost-effective alternative.

Response :

Hudson Utilities designs and constructs the gravity sewer collection systems, force mains and pumping stations, for each collection area, in platted road right-of-ways and easements. Where additional easements may be required, the easement is procured and recorded prior to construction.

The Hudson sub-regional wastewater treatment and disposal facility is owned and operated by Pasco County through its Utilities department.

Exhibit K

A statement as to the Applicant's technical and financial ability to render reasonably sufficient, adequate and efficient service.

Response :

Hudson Utilities is owned by a Utility Contractor, a Florida Professional Registered Engineer and a General Manager of the utility.

The utility contractor, Robert Bammann, has 25 years experience in construction, operation and maintenance of water and wastewater facilities.

The professional engineer, Chares E. Griffin, has 35 years experience in engineering studies, reports, design, supervision of construction and operation and maintenance of water and wastewater facilities.

The general manager, Mathew S. Griffin, has 4 years experience in utility management with an additional 8 years experience in land surveying, computer programming and operation, public relations and administration.

In addition to above the current utility staff of four persons are experienced in, operation and maintenance of collection systems, force mains and pumping stations, computer control, administration and public relations.

Together with above technical ability and the current approved rate structure, Hudson Utilities, Inc., has the technical and financial ability to render reasonably sufficient, adequate and efficient service to its customers.

Exhibit L

A detailed statement regarding the proposed method of financing the construction, and the projected impact on the utility's capital structure.

Response:

Hudson Utilities current rate structure is based on 4,133 ERC's with a service availability charge (CIAC) of \$ 1000.00 per ERC (1- ERC=173 gpd). The construction cost of each service averages \$ 2,500.00. The utility finances the \$ 1,500.00 balance and the long term debt is amortized from service revenue.

We are nearing completion of construction for the existing franchise service area and projections for debt coverage is basically in balance with actual debt coverage.

Therefore, we anticipate utilizing this same format for construction costs that will be required for providing service to the proposed franchise territory extension areas.

Hudson Utilities current lender has indicated a willingness to proceed on this basis.

We do not anticipate a projected impact on the utility's capital structure.

Staff-Assisted Rate Case
Effective Date: February 4, 1992
Order No. 23810
Docket No. 900293-SU
Authority No. WS-90-0123

Exhibit M

Provide the number of the most recent Commission order establishing or amending the Applicant's rates and charges.

Response:

Authority No. WS-97-0229

Effective Date: Jan. 19, 1998

1997 Price Index Rate Adjustment

&

Staff-Assisted Rate Case
Effective Date: February 4, 1992
Order No. 23810
Docket No. 900293-SU
Authority No. WS-90-0123

EXHIBIT N

A statement regarding the projected impact of the extension on the utility's monthly rates and service availability charges.

Response:

The proposed extension is not expected to impact Hudson's monthly rates and service availability charges based upon Hudson's average construction costs and rate structure stated in exhibit L.

Last Rate Case: Staff-Assisted Rate Case
Effective Date: February 4, 1992
Order No. 23810
Docket No. 900293-SU
Authority No. WS-90-0123

Exhibit O

An accurate description of the territory proposed to be added or deleted, using township, range and section references as specified in Rule 25-30.030(2), F.A.C. If the water and wastewater territory is different, provide separate descriptions.

Response: WASTEWATER

TERRITORY DESCRIPTION

TOWNSHIP 24 SOUTH, RANGE 16 EAST, PASCO COUNTY, FLORIDA

Section 14:

All of Said Section, **LESS** the following described portions thereof: Commence at the southwest corner of said section 14 and the **POINT OF BEGINNING**; Thence run north, along the west line of said section 14, 30 feet to the center line of Old Dixie Highway; Thence run northeasterly along the center line of Old Dixie Highway, 1,450 feet; Thence run east, 1,565 feet; Thence run south, 1,060 feet; Thence run west, 500 feet; Thence run south, 120 feet to the south line of said section 14; Thence run west, along the south line of said section 14; 1,910 feet to the **POINT OF BEGINNING**.

Also, commence at the southwest corner of said section 14; Thence run north along the west line of said section 14, 30 feet to the center line of Old Dixie Highway; Thence run northeasterly along the center line of Old Dixie Highway, 1,830 feet to the **POINT OF BEGINNING**; Thence continue northeasterly along the center line of Old Dixie Highway, 1,700 feet; Thence run east, 1,975 feet; Thence run south, 2,965 feet to the south line of said section 14; Thence run west, along the south line of said section 14, 1,240 feet; Thence run north, 1,520 feet; Thence run west, 1,640 feet to the **POINT OF BEGINNING**.

Section 15: All of Said Section

Section 16: All of Said Section

Section 21:

All of Said Section, **LESS** the south 1500 feet of the north 2500 feet of the east 500 feet of said section.

Section 22:

All of Said Section, **LESS** the following described portions thereof: Commence at the northwest corner of said section 22; Thence run south along the west section line 1,000 feet to the **POINT OF BEGINNING**; Thence run east 1,500 feet to the center of a canal; Thence run south 600 feet; Thence run east 2,200 feet to center of Old Dixie Highway: Thence run southwest along center of Old Dixie Highway 1300 feet; Thence run west approximately 2,720 feet to the west section line of said section 22: Thence run north along the west section line 1500 feet to the **POINT OF BEGINNING**. Also, commence at the northeast corner of said section 22 and the **POINT OF BEGINNING**; Thence run south along the east line of said section 945 feet: Thence run west 910 feet to the center line of Old Dixie Highway; Thence run northeast along the center line of Old Dixie Highway 1,280 feet to the north line of said section 22; Thence run east, along the north line of said section 22, 30 feet to the **POINT OF BEGINNING**.

TOWNSHIP 24 SOUTH, RANGE 16 EAST, PASCO COUNTY, FLORIDA

Section 23:

All of Said Section, **LESS** the following described portions thereof: Commence at the northwest corner of said section 23 and the **POINT OF BEGINNING**; Thence run east along the north line of said section 23, 1,910 feet; Thence run south 945 feet; Thence run west 1,910 feet to the west section line of said section 23; Thence run north along the west section line of said section 23, 945 feet to the **POINT OF BEGINNING**. Also, commence at the northwest corner of said section 23; Thence run east along the north line of said section 23, 2,700 feet to the **POINT OF BEGINNING**; Thence continue east along the north line of said section 23, 1,240 feet; Thence run southwesterly, parallel to U.S. 19, 1,500 feet; Thence run south, 100 feet; Thence run southwesterly, parallel to U.S. 19, 140 feet; Thence run west, 175 feet; Thence run north, 1,380 feet to the **POINT OF BEGINNING**.

Section 26:

All of north ½ of said section 26; **LESS** that portion previously granted and approved by public service commission on April 24, 1990, Amendment order No. 22852, docket No. 900065-SU.

Section 27:

All of the northeast ¼ of said section 27 lying east of the eastern right-of-way of U.S. Highway 19 (State Road 55); **LESS** that portion previously granted and approved by public service commission on April 24, 1990, Amendment order No. 22852, docket No. 900065-SU.

Section 33:

Commence at the northwest corner of said section 33; Thence run south along the west section line 2,620 feet to the **POINT OF BEGINNING**; Thence run east, 4,050 feet; Thence run south, 500 feet; Thence run east, 1,250 feet to the east section line of section 33; Thence run south, along the east section line of said section 33, 2,160 feet to the southeast corner of section 33; Thence run west, along the south section line of said section 33, approximately 5,300 feet to the southwest corner of section 33; Thence run north, along the west section line of said section 33, 2,660 feet to the **POINT OF BEGINNING**.

Section 34:

Commence at the northwest corner of said section 34; Thence run south, along the west section line of said section 34, approximately 2,680 feet to the south right-of-way line of Division Avenue and the **POINT OF BEGINNING**; Thence run east, along the south right-of-way line of Division Avenue, 1,320 feet; Thence run south, 1,320 feet; Thence run west, 1,320 feet to the west line of Section 34; Thence run north, along the west section line of said section 34, 1,320 feet to the **POINT OF BEGINNING**.

TOWNSHIP 25 SOUTH, RANGE 16 EAST, PASCO COUNTY, FLORIDA

Section 4:

The north 150 feet of said section 4.

Exhibit P

One copy of an official county tax assessment map or other map showing township, range and section with a scale such as 1"=200' or 1"=400', along with the proposed territory to be added or deleted plotted thereon by use of metes and bounds or quarter sections, and with a defined reference point of beginning. If the water and wastewater territory is different, provide separate maps.

Response:

Enclosed herewith.

Exhibit Q

One copy of a detailed system map showing proposed lines and facilities and the territory proposed to be served thereby. Said map shall be of sufficient scale and detail to enable correlation with a description of the territory proposed to be served. Provide separate maps for the water and wastewater systems.

Response:

Enclosed herewith.

Exhibit R

An affidavit that the notice of actual application was given in accordance with Section 367.045(1)(a), Florida Statutes, and Rule 25-30.030, Florida Administrative Code, by regular mail to the following: the governing body of the municipality, county, or counties in which the system or the territory proposed to be served is located; the privately owned water and wastewater utilities that hold a certificate granted by the Public Service Commission and that are located within the county in which the utility or the territory proposed to be served is located, if any portion of the proposed territory is within one mile of a county boundary, the utility shall notice the privately owned utilities in the bordering counties and holding a certificate granted by the Commission; the regional planning council; the Office of Public Counsel; the Public Service Commission's Director of Records and Reporting; the appropriate regional office of the Department of Environmental Protection; and the appropriate water management district. Copies of the Notice and a list of entities noticed shall immediately accompany the affidavit. THIS MAY BE A LATE-FILED EXHIBIT.

Response:

The Notice of Actual Application was given in accordance with Section 367.045(1)(a), Florida Statutes, and Rule 25-30.030, Florida Administrative Code, by regular mail on _____, 1998, to the following:

(This will be provided as a late filed exhibit)

GOVERNMENTAL AGENCIES

CLERK, BOARD OF COUNTY COMMISSIONERS, PASCO COUNTY
38053 LIVE OAK AVENUE
DADE CITY, FL 33625

DEP SOUTHWEST DISTRICT
3804 COCONUT PALM DRIVE
TAMPA, FL 33618-8318

MAYOR, CITY OF DADE CITY
P. O. BOX 1366
DADE CITY, FL 33626-1366

MAYOR, CITY OF NEW PORT RICHEY
5919 MAIN STREET
NEW PORT RICHEY, FL 34652

MAYOR, CITY OF FORT RICHEY
ATTN: CITY CLERK
8624 FORT RICHEY VILLAGE LOOP
FORT RICHEY, FL 33668

Exhibit R (continued)

GOVERNMENTAL AGENCIES

MIKE WELLS, PASCO COUNTY PROPERTY APPRAISER
38053 LIVE OAK AVENUE, SUITE 211
P. O. BOX 401
DADE CITY, FL 33526-0401

PASCO COUNTY ADMINISTRATOR
4025 MOONLAKE ROAD
NEW PORT RICHEY, FL 33552

S.W. FLORIDA WATER MANAGEMENT DISTRICT
2379 BROAD STREET
BROOKSVILLE, FL 34609-6899

TAMPA BAY REGIONAL PLANNING COUNCIL
9455 KOGER BLVD., SUITE 219
ST. PETERSBURG, FL 33702-2491

STATE OFFICIALS

STATE OF FLORIDA PUBLIC COUNSEL
C/O THE HOUSE OF REPRESENTATIVES
THE CAPITOL
TALLAHASSEE, FL 32399-1300

DIVISION OF RECORDS AND REPORTING
FLORIDA PUBLIC SERVICE COMMISSION
2540 SHUMARD OAK BOULEVARD
TALLAHASSEE, FL 32399-0860

MAYOR, CITY OF SAN ANTONIO
32819 PENNSYLVANIA AVENUE
P. O. BOX 75
SAN ANTONIO, FL 33576-0075

MAYOR, CITY OF ST. LEO
P. O. BOX 2479
ST. LEO, FL 33574-2479

MAYOR, CITY OF ZEPHYRHILLS
5335 8TH STREET
ZEPHYRHILLS, FL 33540-5133

Exhibit R (continued)

<u>UTILITY NAME</u>	<u>MANAGER</u>
<u>PASCO COUNTY</u>	
ALLEN LAFORTUNE AND OTIS FONDER (WJ556) 36645 SUNSHINE ROAD ZEPHYRHILLS, FL 33541-1182	LAFORTUNE & FONDER (813) 782-6929
ALPHA UTILITIES, INC. (WS001) 2514 ALPHA PLACE HOLIDAY, FL 34691-3499	STEPHEN G. WATFORD (813) 937-4275
BARTELT ENTERPRISES, INC. (WS522) P. O. BOX 609 TARPOON SPRINGS, FL 34688-0609	RUTH BARTELT (813) 937-6133
BETMAR UTILITIES, INC. (WS017) P. O. BOX 370 FORT RICHEY, FL 34673-0370	JOE L. TURCO (813) 845-3199
C. S. WATER COMPANY, INC. (WJ030) P. O. BOX 3000 CRYSTAL SPRINGS, FL 33524-3000	CLYDE A. BISTON (813) 783-2984 (OFFICE)
CRESTRIDGE UTILITY CORPORATION (WJ049) 4804 MILE STRETCH DRIVE HOLIDAY, FL 34690-4368	EILEEN M. FALLA (813) 937-6275
DIXIE GROVE ESTATES, INC. (WJ056) P. O. BOX 845 NEW PORT RICHEY, FL 34666-0845	JUDSON F. ROTTER (813) 845-1530
FLORALINO PROPERTIES, INC. (WJ075) 5147 MARINE PARKWAY, SUITE C NEW PORT RICHEY, FL 34662-3525	TONY TUBCLINO (813) 843-0064
FLORIDA WATER SERVICES CORPORATION (WS554) P. O. BOX 609520 ORLANDO, FL 32860-9520	BRIAN P. ARMSTRONG (407) 880-0058
FOREST HILLS UTILITIES, INC. (WS081) 1518 U.S. HIGHWAY 19 HOLIDAY, FL 34691-5649	ROBERT L. DREHER (813) 937-7457
GEM ESTATES UTILITIES, INC. (WJ691) P. O. BOX 1325 ZEPHYRHILLS, FL 33539-1325	JACQUELINE CAHILL (813) 782-1790

Exhibit R (continued)

UTILITY NAME

MANAGER

PASCO COUNTY (continued)

HACIENDA VILLAGE UTILITIES, INC. (SU676) 6939 HACHEM DRIVE PORT RICHEY, FL 34668-1398	SAM HACHEM (813) 868-7418
HOLIDAY GARDENS UTILITIES, INC. (WU109) 4804 MILE STRETCH DRIVE HOLIDAY, FL 34660-4368	EILEEN M. FALLA (813) 937-6275
HOLIDAY UTILITY COMPANY, INC. (WU111) P. O. BOX 27 TARPON SPRINGS, FL 34688-0027	LOREN D. ECOFF (813) 934-5964
HUDSON BAY COMPANY (HUDSON UTILITIES, INC. D.B/A) (SU114) 14334 OLD DIXIE HIGHWAY HUDSON, FL 34667-1134	ROBERT BAMMANN (813) 863-0205
JASMINE LAKES UTILITIES CORPORATION (WS630) 1817 U.S. HIGHWAY 19 HOLIDAY, FL 34691-5554	JAMES DREHER (813) 848-0275
KEMPLE WATER COMPANY (WU132) 37502 MARCLIFF TERRACE ZEPHYRHILLS, FL 33641-8451	RICHARD KEMPLE (813) 782-2972
L W V UTILITIES, INC. (WU135) 7552 CONGRESS STREET, SUITE 4 NEW PORT RICHEY, FL 34663-1106	JAMES A. COCHRAN (813) 849-9389
LINDRICK SERVICE CORPORATION (WS149) P. O. BOX 1176 NEW PORT RICHEY, FL 34666-1176	HELEN L. MONEIL (813) 848-1165
MAD HATTER UTILITY, INC. (WS155) 1900 LAND O' LAKES BLVD., SUITE 113 LUTZ, FL 33549-2913	LARRY G. DELUCENAY (813) 949-2167 CR -5977
ORANGELAND WATER SUPPLY (WU179) 2109 OVERVIEW DRIVE NEW PORT RICHEY, FL 34665-4131	FRED J. SNELL (813) 372-8330
ORANGEWOOD LAKES SERVICES, INC. (WS180) 7602 CONGRESS STREET, SUITE 4 NEW PORT RICHEY, FL 34663-1107	ALFRED G. HEILER (813) 849-9555

Exhibit R (continued)

UTILITY NAME

MANAGER

PASCO COUNTY (continued)

PARADISE LAKES UTILITY, LTD. (WS446)
P. O. BOX 750
LAND O'LAKES, FL 34639-0750

FRED BISCHOFF
(813) 949-9327 EXT 322

PASCO UTILITIES, INC. (WJ190)
P. O. BOX 4118
TAMPA, FL 33677-4118

LIONEL LANES
(813) 877-8330

SOUTH PASCO UTILITIES, INC. (WS634)
P. O. BOX 16800
TAMPA, FL 33687-6800

GEORGE L. BLACK, JR.
(813) 986-2489

TERRACE PARK VENTURES (SKY ACRES ENTERPRISES D/B/A) (SJ750)
700 GRAND AVENUE
WAUSAU, WI 54403

RONALD HOFFER
(813) 632-8280

TIMBERWOOD UTILITIES (B.D.C., INC. D/B/A) (WS642)
36323 ARBOR OAKS DRIVE
ZEPHYRHILLS, FL 33541-2031

KURT WALLACH
(561) 567-8600

UTILITIES, INC. OF FLORIDA (SU640)
200 WEATHERSFIELD AVENUE
ALTAMONTE SPRINGS, FL 32714-4099

DONALD RASMUSSEN
(407) 869-1919

UTILITIES, INC. OF FLORIDA (WJ372)
200 WEATHERSFIELD AVENUE
ALTAMONTE SPRINGS, FL 32714-4099

DONALD RASMUSSEN
(407) 869-1919

VIRGINIA CITY UTILITIES, INC. (WJ718)
P. O. BOX 845
NEW PORT RICHEY, FL 34666-0845

JUDSON F. POTTER
(813) 845-1530

Exhibit S

An affidavit that the notice of actual application was given in accordance with Rule 25-30.030, Florida Administrative Code, by regular mail or personal delivery to each customer of the system. A copy of the notice shall accompany the affidavit. THIS MAY BE A LATE-FILED EXHIBIT.

Response:

The Notice of Actual Application was given in accordance with Rule 25-30.030, Florida Administrative Code, by regular mail on _____, 1998, to each customer of the proposed extended system.

(This will be provided as a late filed exhibit)

Exhibit T

Immediately upon completion of publication, an affidavit that the notice of actual application was published once in a newspaper of general circulation in the territory in accordance with Rule 25-30.030, Florida Administrative Code. A copy of the proof of publication shall accompany the affidavit. THIS MAY BE A LATE-FILED EXHIBIT.

Response:

The Notice of Actual Application was published once in the St. Petersburg Times in accordance with Rule 25-30.030, Florida Administrative Code. A copy of the Proof of Publication is enclosed herewith.

*

(This will be provided as a late filed exhibit)

Exhibit U

Indicate the filing fee enclosed with the application: (one fee for water and one for wastewater).

Response:

The Filing Fee enclosed with the Application for Extension of Territory (for wastewater) is \$ 1,750.00.

Exhibit V

An affidavit that the utility has tariffs and annual reports on file with the Commission.

Response:

Hudson Utilities, Inc. has current tariffs and annual reports on file with the Commission.



Robert Bammann, President

The foregoing instrument was subscribed and sworn to before me this 3rd day of August, 1998, Robert Bammann.

Notary Public: 




Exhibit W

The original and two copies of sample revisions to the utility's tariff(s) to incorporate the proposed change to the certificated territory.

Response:

Enclosed herewith.

NAME OF COMPANY HUDSON UTILITIES, INC.

WASTEWATER TARIFF

TERRITORY AUTHORITY

CERTIFICATE NUMBER - 104-S

COUNTY - PASCO

COMMISSION ORDER(s) APPROVING TERRITORY SERVED -

<u>Order Number</u>	<u>Date Issued</u>	<u>Docket Number</u>	<u>Filing Type</u>
5781	June 19, 1973	C-72696-S	Original Certificate
13823	Oct. 31, 1984	840296-SU	Amendment of Ctf. No. 104-S
14477	June 18, 1985	850149-SU	Amendment of Ctf. No. 104-S
22852	April 24, 1990	900065-SU	Amendment of Ctf. No. 104-S
23846	Dec. 10, 1990	900020-SU	Amendment of Ctf. No. 104-S

Robert Bammann
ISSUING OFFICER
President
TITLE

NAME OF COMPANY Hudson Utilities, Inc.
 WASTEWATER TARIFF

DESCRIPTION OF TERRITORY SERVED

TOWNSHIP 24 SOUTH, RANGE 16 EAST, PASCO COUNTY, FLORIDA

Section 33:

In Section 33, Township 24 South, Range 16 East, Pasco County, Florida: Commence at the Northeast corner of said Section 33, South 0 degrees, 35 minutes, 30 seconds East 1328.80 feet to the North line of the South 1/2 of the North 1/2 of said Section 33, thence run along said line South 89 degrees, 29 minutes, 25 seconds West 3829.67 feet for a Point of Beginning; thence South 0 degrees, 30 minutes, 35 seconds East 1336.67 feet; thence South 89 degrees, 22 minutes, 20 seconds West 2295.11 feet; thence due North 1341.45 feet; thence North 89 degrees, 29 minutes, 25 seconds East 2283.17 feet to the Point of Beginning.

Section 32

The East 818 feet of the north 1341.45 feet of said section 32.

Section 33

The west 680 feet of the north 1340 feet of said section 33.

Section 28

All of said section

Section 27

Beginning at the Northwest corner of said section, run East along the Northern Right-of-way line of New York Boulevard for a distance of approximately 5,280 feet to the Eastern Right-of-way line of U. S. Highway 19 (State Road 55), thence run in a Southwesterly direction along the Eastern right-of-way line of U. S. Highway 19, (State Road 55) for a distance of approximately 5,400 feet to the Northern right-of-way line of Fivay Road; thence move East a distance of approximately 590 feet to the Eastern right-of-way line of Fivay Road; thence move South a distance of approximately 1,320 feet to the Southern section line of said Section 27, Thence move west a distance of approximately 2640 feet to the western section line of said section 27. thence move North a distance of approximately 5,350 feet along the Western section line of said Section 27 to the Point of Beginning.

NAME OF COMPANY Hudson Utilities, Inc
WASTEWATER TARIFF

TOWNSHIP 24 SOUTH, RANGE 16 EAST, PASCO COUNTY, FLORIDA

Section 34

Beginning at the Northwest corner of said Section, move East a distance of approximately 1,320 feet to the Westerly right-of-way line of Whitby Road; thence run on a line due South for a distance of approximately 2,800 feet to the Southern right-of-way line of Division Avenue; thence run West along the Southern right-of-way line of Division Avenue a distance of approximately 1,320 feet to the Western section line of said Section 34, thence run North a distance of approximately 2,800 feet along the Western Section line of said Section 34 to the Point of Beginning.

Section 26 and Section 27:

A portion of Lots 4, 5 and 6, Block 1 and all of Lots 1 through 4 inclusive, Block 4, GULF COAST ACRES UNIT #1, as shown on plat recorded in Plat Book 5, Page 84, of the Public Records of Pasco County, Florida, and a portion of vacated diagonal road more particularly described as follows:

Commence at the West 1/4 corner of Section 26, Township 24 South, Range 16 East, Pasco County, Florida; thence run North 00 degrees, 11 minutes, 47 seconds West, 35.00 feet to the southwest corner of Lot 3 of said Gulf Coast Acres Unit #1 and the Point of Beginning; thence North 89 degrees, 52 minutes, 20 seconds West, 772.98 feet along the North right-of-way line of 2nd Avenue South as now established; thence North 39 degrees, 37 minutes, 00 seconds East, 408.74 feet; thence North 89 degrees, 56 minutes, 55 seconds West, 160.19 feet along the South boundary line of said Lot 6, Block 1 and it's Easterly Extension; thence North 00 degrees, 03 minutes, 05 seconds East, 224.63 feet, thence South 89 degrees, 56 minutes, 55 seconds East, 70.00 feet; thence North 00 degrees, 03 minutes, 05 seconds East, 250.00 feet to the North boundary line of said Lot 4; thence South 89 degrees, 56 minutes, 55 seconds East, 514.79 feet along said North boundary line to the Easterly right-of-way line of Diagonal Road as now established; thence North 39 degrees, 37 minutes, 00 Seconds East, 615.69 feet along said Easterly right-of-way line to the South right-of-way line of 1st Avenue South as now established; thence South 89 degrees, 56 minutes, 55 seconds East, 31.39 feet along said South right-of-way line to the Northeast corner of said Lot 1, Block 4; thence South 00 degrees, 02 minutes, 29 seconds West, 1263.95 feet along the East boundary line of said Lot 4, Block 4 to the Southeast corner of said Lot 4; thence South 89 degrees, 48 minutes, 13 seconds West, 335.75 feet along the North right-of-way line of said 2nd Avenue South to the Point of Beginning.

ISSUING OFFICER ROBERT BAMMANN TITLE PRESIDENT

NAME OF COMPANY Hudson Utilities, Inc.
WASTEWATER TARIFF

TOWNSHIP 24 SOUTH, RANGE 16 EAST, PASCO COUNTY, FLORIDA

Section 27:

A portion of Lots 4, 5 and 6, Block 1, GULF COAST ACRES UNIT #1, as shown on Plat recorded in Plat Book 5, Page 84, of the Public Records of Pasco County, Florida, also being a portion of Section 27, Township 24 South, Range 16 East, more particularly described as follows:

Commence at the East 1/4 corner of said Section 27, thence run North 00 degrees, 11 minutes, 47 seconds East, 35.00 feet; thence North 89 degrees, 52 minutes, 20 seconds West, 805.31 feet along the North right-of-way line of 2nd Avenue, as now established; thence North 39 degrees, 37 minutes, 00 seconds East, 408.74 feet; thence North 89 degrees, 56 minutes, 55 seconds West, 127.80 feet to a Point of Beginning; thence continue North 89 degrees, 56 minutes, 55 seconds West, 829.88 feet along the South boundary of said Lot 6; thence North 00 degrees, 03 minutes, 05 seconds East, 104.69 feet; thence 70.55 feet along the arc of a 325.00 foot curve concave to the Northwest, subtended by a chord distance of 70.41 feet which bears South 83 degrees, 49 minutes, 51 seconds West; thence North 89 degrees, 56 minutes, 55 seconds West, 170.65 feet; thence North 39 degrees, 37 minutes, 00 seconds East, 64.86 feet, along the Easterly right-of-way line of U. S. Highway No. 19 (State Road No. 55) as now established; thence South 89 degrees, 56 minutes, 55 seconds East, 129.34 feet; thence 182.67 feet along the arc of a 275 foot radius curve concave to the Northwest, subtended by a chord distance of 179.33 feet which bears North 71 degrees, 01 minutes, 20 seconds East to a point of reverse curvature; thence 114.23 feet along the arc of a 325.00 foot radius curve concave to the Southeast; subtended by a chord distance of 113.64 feet which bears North 62 degrees, 03 minutes, 43 seconds East; thence North 00 degrees, 03 minutes, 05 seconds East, 215.76 feet; to the North boundary line of said Lot 4, thence South 89 degrees, 56 minutes, 55 seconds East, 700.00 feet along said North boundary line; thence South 00 degrees, 03 minutes, 05 seconds West, 250.00 feet; thence North 89 degrees, 56 minutes, 55 seconds West 70.00 feet; thence South 00 degrees, 03 minutes, 05 seconds West, 224.63 feet to the South boundary line of said Lot 6 and the Point of Beginning.

Section 27:

The North 1/2 of the Southeast 1/4 of Section 27, Township 24 South, Range 16 East, Pasco County, Florida less that portion thereof lying Northwest of the Easterly right-of-way line of State Road No. 55, Section 14030, (U.S. Highway No. 19) as it is now established; said Easterly right-of-way line being 132 feet Southeast of the centerline of survey of said State Road No. 55 also less the following described portion thereof:

Commence at the Southwest corner of the North 1/2 of the Southeast 1/4 of said Section 27 for a Point of Beginning; thence run North 00 degrees, 51 minutes, 30 seconds West, a distance of 208.71 feet; thence North 88 degrees, 58 minutes, 20 seconds East, a distance of 208.71 feet; thence South 00 degrees, 51 minutes, 30 seconds East, a distance of 208.71 feet; thence South 88 degrees, 58 minutes, 20 seconds West, a distance of 208.71 feet to the Point of Beginning.

ISSUING OFFICER ROBERT BAMMANN TITLE PRESIDENT

NAME OF COMPANY Hudson Utilities, Inc.
WASTEWATER TARIFF

TOWNSHIP 24 SOUTH, RANGE 16 EAST, PASCO COUNTY, FLORIDA

Section 14:

All of Said Section, **LESS** the following described portions thereof: Commence at the southwest corner of said section 14 and the **POINT OF BEGINNING**; Thence run north, along the west line of said section 14, 30 feet to the center line of Old Dixie Highway; Thence run northeasterly along the center line of Old Dixie Highway, 1,450 feet; Thence run east, 1,565 feet; Thence run south, 1,060 feet; Thence run west, 500 feet; Thence run south, 120 feet to the south line of said section 14; Thence run west, along the south line of said section 14; 1,910 feet to the **POINT OF BEGINNING**.

Also, commence at the southwest corner of said section 14; Thence run north along the west line of said section 14, 30 feet to the center line of Old Dixie Highway; Thence run northeasterly along the center line of Old Dixie Highway, 1,830 feet to the **POINT OF BEGINNING**; Thence continue northeasterly along the center line of Old Dixie Highway, 1,700 feet; Thence run east, 1,975 feet; Thence run south, 2,965 feet to the south line of said section 14; Thence run west, along the south line of said section 14, 1,240 feet; Thence run north, 1,520 feet; Thence run west, 1,640 feet to the **POINT OF BEGINNING**.

Section 15: All of Said Section

Section 16: All of Said Section

Section 21:

All of Said Section, **LESS** the south 1500 feet of the north 2500 feet of the east 500 feet of said section.

Section 22:

All of Said Section, **LESS** the following described portions thereof: Commence at the northwest corner of said section 22; Thence run south along the west section line 1,000 feet to the **POINT OF BEGINNING**; Thence run east 1,500 feet to the center of a canal; Thence run south 600 feet; Thence run east 2,200 feet to center of Old Dixie Highway; Thence run southwest along center of Old Dixie Highway 1300 feet; Thence run west approximately 2,720 feet to the west section line of said section 22; Thence run north along the west section line 1500 feet to the **POINT OF BEGINNING**. Also, commence at the northeast corner of said section 22 and the **POINT OF BEGINNING**; Thence run south along the east line of said section 945 feet; Thence run west 910 feet to the center line of Old Dixie Highway; Thence run northeast along the center line of Old Dixie Highway 1,280 feet to the north line of said section 22; Thence run east, along the north line of said section 22, 30 feet to the **POINT OF BEGINNING**.

NAME OF COMPANY HUDSON UTILITIES, INC.

WASTEWATER TARIFF

TERRITORY AUTHORITY

CERTIFICATE NUMBER - 104-S

COUNTY - PASCO

COMMISSION ORDER(S) APPROVING TERRITORY SERVED -

<u>Order Number</u>	<u>Date Issued</u>	<u>Docket Number</u>	<u>Filing Type</u>
5781	June 19, 1973	C-72696-S	Original Certificate
13823	Oct. 31, 1984	840296-SU	Amendment of Ctf. No. 104-S
14477	June 18, 1985	850149-SU	Amendment of Ctf. No. 104-S
22852	April 24, 1990	900065-SU	Amendment of Ctf. No. 104-S
23846	Dec. 10, 1990	900020-SU	Amendment of Ctf. No. 104-S

Robert Bammann
ISSUING OFFICER
President
TITLE

NAME OF COMPANY Hudson Utilities, Inc.
 WASTEWATER TARIFF

DESCRIPTION OF TERRITORY SERVED

TOWNSHIP 24 SOUTH, RANGE 16 EAST, PASCO COUNTY, FLORIDA

Section 33:

In Section 33, Township 24 South, Range 16 East, Pasco County, Florida: Commence at the Northeast corner of said Section 33, South 0 degrees, 35 minutes, 30 seconds East 1328.80 feet to the North line of the South 1/2 of the North 1/2 of said Section 33, thence run along said line South 89 degrees, 29 minutes, 25 seconds West 3829.67 feet for a Point of Beginning; thence South 0 degrees, 30 minutes, 35 seconds East 1336.67 feet; thence South 89 degrees, 22 minutes, 20 seconds West 2295.11 feet; thence due North 1341.45 feet; thence North 89 degrees, 29 minutes, 25 seconds East 2283.17 feet to the Point of Beginning.

Section 32

The East 818 feet of the north 1341.45 feet of said section 32.

Section 33

The west 680 feet of the north 1340 feet of said section 33.

Section 28

All of said section

Section 27

Beginning at the Northwest corner of said section, run East along the Northern Right-of-way line of New York Boulevard for a distance of approximately 5,280 feet to the Eastern Right-of-way line of U. S. Highway 19 (State Road 55), thence run in a Southwesterly direction along the Eastern right-of-way line of U. S. Highway 19, (State Road 55) for a distance of approximately 5,400 feet to the Northern right-of-way line of Fivay Road; thence move East a distance of approximately 590 feet to the Eastern right-of-way line of Fivay Road; thence move South a distance of approximately 1,320 feet to the Southern section line of said Section 27, Thence move west a distance of approximately 2640 feet to the western section line of said section 27. thence move North a distance of approximately 5,350 feet along the Western section line of said Section 27 to the Point of Beginning.

NAME OF COMPANY Hudson Utilities, Inc.
WASTEWATER TARIFF

TOWNSHIP 24 SOUTH, RANGE 16 EAST, PASCO COUNTY, FLORIDA

Section 23:

All of Said Section, **LESS** the following described portions thereof: Commence at the northwest corner of said section 23 and the **POINT OF BEGINNING**; Thence run east along the north line of said section 23, 1,910 feet; Thence run south 945 feet; Thence run west 1,910 feet to the west section line of said section 23; Thence run north along the west section line of said section 23, 945 feet to the **POINT OF BEGINNING**. Also, commence at the northwest corner of said section 23; Thence run east along the north line of said section 23, 2,700 feet to the **POINT OF BEGINNING**; Thence continue east along the north line of said section 23, 1,240 feet; Thence run southwesterly, parallel to U.S. 19, 1,500 feet; Thence run south, 100 feet; Thence run southwesterly, parallel to U.S. 19, 140 feet; Thence run west, 175 feet; Thence run north, 1,380 feet to the **POINT OF BEGINNING**.

Section 26:

All of north $\frac{1}{2}$ of said section 26; **LESS** that portion previously granted and approved by public service commission on April 24, 1990, Amendment order No. 22852, docket No. 900065-SU.

Section 27:

All of the northeast $\frac{1}{4}$ of said section 27 lying east of the eastern right-of-way of U.S. Highway 19 (State Road 55); **LESS** that portion previously granted and approved by public service commission on April 24, 1990, Amendment order No. 22852, docket No. 900065-SU.

Section 33:

Commence at the northwest corner of said section 33; Thence run south along the west section line 2,620 feet to the **POINT OF BEGINNING**; Thence run east, 4,050 feet; Thence run south, 500 feet; Thence run east, 1,250 feet to the east section line of section 33; Thence run south, along the east section line of said section 33, 2,160 feet to the southeast corner of section 33; Thence run west, along the south section line of said section 33, approximately 5,300 feet to the southwest corner of section 33; Thence run north, along the west section line of said section 33, 2,660 feet to the **POINT OF BEGINNING**.

Section 34:

Commence at the northwest corner of said section 34; Thence run south, along the west section line of said section 34, approximately 2,680 feet to the south right-of-way line of Division Avenue and the **POINT OF BEGINNING**; Thence run east, along the south right-of-way line of Division Avenue, 1,320 feet; Thence run south, 1,320 feet; Thence run west, 1,320 feet to the west line of Section 34; Thence run north, along the west section line of said section 34, 1,320 feet to the **POINT OF BEGINNING**.

TOWNSHIP 25 SOUTH, RANGE 16 EAST, PASCO COUNTY, FLORIDA

Section 4:

The north 150 feet of said section 4.

ISSUING OFFICER ROBERT BAMMANN TITLE PRESIDENT

NAME OF COMPANY Hudson Utilities, Inc.
WASTEWATER TARIFF

TOWNSHIP 24 SOUTH, RANGE 16 EAST, PASCO COUNTY, FLORIDA

Section 34

Beginning at the Northwest corner of said Section, move East a distance of approximately 1,320 feet to the Westerly right-of-way line of Whitby Road; thence run on a line due South for a distance of approximately 2,800 feet to the Southern right-of-way line of Division Avenue; thence run West along the Southern right-of-way line of Division Avenue a distance of approximately 1,320 feet to the Western section line of said Section 34, thence run North a distance of approximately 2,800 feet along the Western Section line of said Section 34 to the Point of Beginning.

Section 26 and Section 27:

A portion of Lots 4, 5 and 6, Block 1 and all of Lots 1 through 4 inclusive, Block 4, GULF COAST ACRES UNIT #1, as shown on plat recorded in Plat Book 5, Page 84, of the Public Records of Pasco County, Florida, and a portion of vacated diagonal road more particularly described as follows:

Commence at the West 1/4 corner of Section 26, Township 24 South, Range 16 East, Pasco County, Florida; thence run North 00 degrees, 11 minutes, 47 seconds West, 35.00 feet to the southwest corner of Lot 3 of said Gulf Coast Acres Unit #1 and the Point of Beginning; thence North 89 degrees, 52 minutes, 20 seconds West, 772.98 feet along the North right-of-way line of 2nd Avenue South as now established; thence North 39 degrees, 37 minutes, 00 seconds East, 408.74 feet; thence North 89 degrees, 56 minutes, 55 seconds West, 160.19 feet along the South boundary line of said Lot 6, Block 1 and it's Easterly Extension; thence North 00 degrees, 03 minutes, 05 seconds East, 224.63 feet, thence South 89 degrees, 56 minutes, 55 seconds East, 70.00 feet; thence North 00 degrees, 03 minutes, 05 seconds East, 250.00 feet to the North boundary line of said Lot 4; thence South 89 degrees, 56 minutes, 55 seconds East, 514.79 feet along said North boundary line to the Easterly right-of-way line of Diagonal Road as now established; thence North 39 degrees, 37 minutes, 00 Seconds East, 615.69 feet along said Easterly right-of-way line to the South right-of-way line of 1st Avenue South as now established; thence South 89 degrees, 56 minutes, 55 seconds East, 31.39 feet along said South right-of-way line to the Northeast corner of said Lot 1, Block 4; thence South 00 degrees, 02 minutes, 29 seconds West, 1263.95 feet along the East boundary line of said Lot 4, Block 4 to the Southeast corner of said Lot 4; thence South 89 degrees, 48 minutes, 13 seconds West, 335.75 feet along the North right-of-way line of said 2nd Avenue South to the Point of Beginning.

NAME OF COMPANY Hudson Utilities, Inc.
WASTEWATER TARIFF

TOWNSHIP 24 SOUTH, RANGE 16 EAST, PASCO COUNTY, FLORIDA

Section 27:

A portion of Lots 4, 5 and 6, Block 1, GULF COAST ACRES UNIT #1, as shown on Plat recorded in Plat Book 5, Page 84, of the Public Records of Pasco County, Florida, also being a portion of Section 27, Township 24 South, Range 16 East, more particularly described as follows:

Commence at the East 1/4 corner of said Section 27, thence run North 00 degrees, 11 minutes, 47 seconds East, 35.00 feet; thence North 89 degrees, 52 minutes, 20 seconds West, 805.31 feet along the North right-of-way line of 2nd Avenue, as now established; thence North 39 degrees, 37 minutes, 00 seconds East, 408.74 feet; thence North 89 degrees, 56 minutes, 55 seconds West, 127.80 feet to a Point of Beginning; thence continue North 89 degrees, 56 minutes, 55 seconds West, 829.88 feet along the South boundary of said Lot 6; thence North 00 degrees, 03 minutes, 05 seconds East, 104.69 feet; thence 70.55 feet along the arc of a 325.00 foot curve concave to the Northwest, subtended by a chord distance of 70.41 feet which bears South 83 degrees, 49 minutes, 51 seconds West; thence North 89 degrees, 56 minutes, 55 seconds West, 170.65 feet; thence North 39 degrees, 37 minutes, 00 seconds East, 64.86 feet, along the Easterly right-of-way line of U. S. Highway No. 19 (State Road No. 55) as now established; thence South 89 degrees, 56 minutes, 55 seconds East, 129.34 feet; thence 182.67 feet along the arc of a 275 foot radius curve concave to the Northwest, subtended by a chord distance of 179.33 feet which bears North 71 degrees, 01 minutes, 20 seconds East to a point of reverse curvature; thence 114.23 feet along the arc of a 325.00 foot radius curve concave to the Southeast; subtended by a chord distance of 113.64 feet which bears North 62 degrees, 03 minutes, 43 seconds East; thence North 00 degrees, 03 minutes, 05 seconds East, 215.76 feet; to the North boundary line of said Lot 4, thence South 89 degrees, 56 minutes, 55 seconds East, 700.00 feet along said North boundary line; thence South 00 degrees, 03 minutes, 05 seconds West, 250.00 feet; thence North 89 degrees, 56 minutes, 55 seconds West 70.00 feet; thence South 00 degrees, 03 minutes, 05 seconds West, 224.63 feet to the South boundary line of said Lot 6 and the Point of Beginning.

Section 27:

The North 1/2 of the Southeast 1/4 of Section 27, Township 24 South, Range 16 East, Pasco County, Florida less that portion thereof lying Northwest of the Easterly right-of-way line of State Road No. 55, Section 14030, (U.S. Highway No. 19) as it is now established; said Easterly right-of-way line being 132 feet Southeast of the centerline of survey of said State Road No. 55 also less the following described portion thereof:

Commence at the Southwest corner of the North 1/2 of the Southeast 1/4 of said Section 27 for a Point of Beginning; thence run North 00 degrees, 51 minutes, 30 seconds West, a distance of 208.71 feet; thence North 88 degrees, 58 minutes, 20 seconds East, a distance of 208.71 feet; thence South 00 degrees, 51 minutes, 30 seconds East, a distance of 208.71 feet; thence South 88 degrees, 58 minutes, 20 seconds West, a distance of 208.71 feet to the Point of Beginning.

NAME OF COMPANY Hudson Utilities, Inc.
 WASTEWATER TARIFF

TOWNSHIP 24 SOUTH, RANGE 16 EAST, PASCO COUNTY, FLORIDA

Section 14:

All of Said Section, **LESS** the following described portions thereof: Commence at the southwest corner of said section 14 and the **POINT OF BEGINNING**; Thence run north, along the west line of said section 14, 30 feet to the center line of Old Dixie Highway; Thence run northeasterly along the center line of Old Dixie Highway, 1,450 feet; Thence run east, 1,565 feet; Thence run south, 1,060 feet; Thence run west, 500 feet; Thence run south, 120 feet to the south line of said section 14; Thence run west, along the south line of said section 14; 1,910 feet to the **POINT OF BEGINNING**.

Also, commence at the southwest corner of said section 14; Thence run north along the west line of said section 14, 30 feet to the center line of Old Dixie Highway; Thence run northeasterly along the center line of Old Dixie Highway, 1,830 feet to the **POINT OF BEGINNING**; Thence continue northeasterly along the center line of Old Dixie Highway, 1,700 feet; Thence run east, 1,975 feet; Thence run south, 2,965 feet to the south line of said section 14; Thence run west, along the south line of said section 14, 1,240 feet; Thence run north, 1,520 feet; Thence run west, 1,640 feet to the **POINT OF BEGINNING**.

Section 15: All of Said Section

Section 16: All of Said Section

Section 21:

All of Said Section, **LESS** the south 1500 feet of the north 2500 feet of the east 500 feet of said section.

Section 22:

All of Said Section, **LESS** the following described portions thereof: Commence at the northwest corner of said section 22; Thence run south along the west section line 1,000 feet to the **POINT OF BEGINNING**; Thence run east 1,500 feet to the center of a canal; Thence run south 600 feet; Thence run east 2,200 feet to center of Old Dixie Highway; Thence run southwest along center of Old Dixie Highway 1300 feet; Thence run west approximately 2,720 feet to the west section line of said section 22; Thence run north along the west section line 1500 feet to the **POINT OF BEGINNING**. Also, commence at the northeast corner of said section 22 and the **POINT OF BEGINNING**; Thence run south along the east line of said section 945 feet; Thence run west 910 feet to the center line of Old Dixie Highway; Thence run northeast along the center line of Old Dixie Highway 1,280 feet to the north line of said section 22; Thence run east, along the north line of said section 22, 30 feet to the **POINT OF BEGINNING**.

NAME OF COMPANY Hudson Utilities, Inc.
WASTEWATER TARIFF

TOWNSHIP 24 SOUTH, RANGE 16 EAST, PASCO COUNTY, FLORIDA

Section 23:

All of Said Section, **LESS** the following described portions thereof: Commence at the northwest corner of said section 23 and the **POINT OF BEGINNING**; Thence run east along the north line of said section 23, 1,910 feet; Thence run south 945 feet; Thence run west 1,910 feet to the west section line of said section 23; Thence run north along the west section line of said section 23, 945 feet to the **POINT OF BEGINNING**. Also, commence at the northwest corner of said section 23; Thence run east along the north line of said section 23, 2,700 feet to the **POINT OF BEGINNING**; Thence continue east along the north line of said section 23, 1,240 feet; Thence run southwesterly, parallel to U.S. 19, 1,500 feet; Thence run south, 100 feet; Thence run southwesterly, parallel to U.S. 19, 140 feet; Thence run west, 175 feet; Thence run north, 1,380 feet to the **POINT OF BEGINNING**.

Section 26:

All of north $\frac{1}{2}$ of said section 26; **LESS** that portion previously granted and approved by public service commission on April 24, 1990, Amendment order No. 22852, docket No. 900065-SU.

Section 27:

All of the northeast $\frac{1}{4}$ of said section 27 lying east of the eastern right-of-way of U.S. Highway 19 (State Road 55); **LESS** that portion previously granted and approved by public service commission on April 24, 1990, Amendment order No. 22852, docket No. 900065-SU.

Section 33:

Commence at the northwest corner of said section 33; Thence run south along the west section line 2,620 feet to the **POINT OF BEGINNING**; Thence run east, 4,050 feet; Thence run south, 500 feet; Thence run east, 1,250 feet to the east section line of section 33; Thence run south, along the east section line of said section 33, 2,160 feet to the southeast corner of section 33; Thence run west, along the south section line of said section 33, approximately 5,300 feet to the southwest corner of section 33; Thence run north, along the west section line of said section 33, 2,660 feet to the **POINT OF BEGINNING**.

Section 34:

Commence at the northwest corner of said section 34; Thence run south, along the west section line of said section 34, approximately 2,680 feet to the south right-of-way line of Division Avenue and the **POINT OF BEGINNING**; Thence run east, along the south right-of-way line of Division Avenue, 1,320 feet; Thence run south, 1,320 feet; Thence run west, 1,320 feet to the west line of Section 34; Thence run north, along the west section line of said section 34, 1,320 feet to the **POINT OF BEGINNING**.

TOWNSHIP 25 SOUTH, RANGE 16 EAST, PASCO COUNTY, FLORIDA

Section 4:

The north 150 feet of said section 4.

ISSUING OFFICER ROBERT BAMMANN TITLE PRESIDENT

NAME OF COMPANY HUDSON UTILITIES, INC.

WASTEWATER TARIFF

TERRITORY AUTHORITY

CERTIFICATE NUMBER - 104-S

COUNTY - PASCO

COMMISSION ORDER(s) APPROVING TERRITORY SERVED -

<u>Order Number</u>	<u>Date Issued</u>	<u>Docket Number</u>	<u>Filing Type</u>
5781	June 19, 1973	C-72696-S	Original Certificate
13823	Oct. 31, 1984	840296-SU	Amendment of Ctf. No. 104-S
14477	June 18, 1985	850149-SU	Amendment of Ctf. No. 104-S
22852	April 24, 1990	900065-SU	Amendment of Ctf. No. 104-S
23846	Dec. 10, 1990	900020-SU	Amendment of Ctf. No. 104-S

Robert Bammann
ISSUING OFFICER
President
TITLE

NAME OF COMPANY Hudson Utilities, Inc
 WASTEWATER TARIFF

DESCRIPTION OF TERRITORY SERVED

TOWNSHIP 24 SOUTH, RANGE 16 EAST, PASCO COUNTY, FLORIDA

Section 33:

In Section 33, Township 24 South, Range 16 East, Pasco County, Florida: Commence at the Northeast corner of said Section 33, South 0 degrees, 35 minutes, 30 seconds East 1328.80 feet to the North line of the South 1/2 of the North 1/2 of said Section 33, thence run along said line South 89 degrees, 29 minutes, 25 seconds West 3829.67 feet for a Point of Beginning; thence South 0 degrees, 30 minutes, 35 seconds East 1336.67 feet; thence South 89 degrees, 22 minutes, 20 seconds West 2295.11 feet; thence due North 1341.45 feet; thence North 89 degrees, 29 minutes, 25 seconds East 2283.17 feet to the Point of Beginning.

Section 32

The East 818 feet of the north 1341.45 feet of said section 32.

Section 33

The west 680 feet of the north 1340 feet of said section 33.

Section 28

All of said section

Section 27

Beginning at the Northwest corner of said section, run East along the Northern Right-of-way line of New York Boulevard for a distance of approximately 5,280 feet to the Eastern Right-of-way line of U. S. Highway 19 (State Road 55), thence run in a Southwesterly direction along the Eastern right-of-way line of U. S. Highway 19, (State Road 55) for a distance of approximately 5,400 feet to the Northern right-of-way line of Fivay Road; thence move East a distance of approximately 590 feet to the Eastern right-of-way line of Fivay Road; thence move South a distance of approximately 1,320 feet to the Southern section line of said Section 27, Thence move west a distance of approximately 2640 feet to the western section line of said section 27. thence move North a distance of approximately 5,350 feet along the Western section line of said Section 27 to the Point of Beginning.

NAME OF COMPANY Hudson Utilities, Inc.
WASTEWATER TARIFF

TOWNSHIP 24 SOUTH, RANGE 16 EAST, PASCO COUNTY, FLORIDA

Section 34

Beginning at the Northwest corner of said Section, move East a distance of approximately 1,320 feet to the Westerly right-of-way line of Whitby Road; thence run on a line due South for a distance of approximately 2,800 feet to the Southern right-of-way line of Division Avenue; thence run West along the Southern right-of-way line of Division Avenue a distance of approximately 1,320 feet to the Western section line of said Section 34, thence run North a distance of approximately 2,800 feet along the Western Section line of said Section 34 to the Point of Beginning.

Section 26 and Section 27:

A portion of Lots 4, 5 and 6, Block 1 and all of Lots 1 through 4 inclusive, Block 4, GULF COAST ACRES UNIT #1, as shown on plat recorded in Plat Book 5, Page 84, of the Public Records of Pasco County, Florida, and a portion of vacated diagonal road more particularly described as follows:

Commence at the West 1/4 corner of Section 26, Township 24 South, Range 16 East, Pasco County, Florida; thence run North 00 degrees, 11 minutes, 47 seconds West, 35.00 feet to the southwest corner of Lot 3 of said Gulf Coast Acres Unit #1 and the Point of Beginning; thence North 89 degrees, 52 minutes, 20 seconds West, 772.98 feet along the North right-of-way line of 2nd Avenue South as now established; thence North 39 degrees, 37 minutes, 00 seconds East, 408.74 feet; thence North 89 degrees, 56 minutes, 55 seconds West, 160.19 feet along the South boundary line of said Lot 6, Block 1 and it's Easterly Extension; thence North 00 degrees, 03 minutes, 05 seconds East, 224.63 feet, thence South 89 degrees, 56 minutes, 55 seconds East, 70.00 feet; thence North 00 degrees, 03 minutes, 05 seconds East, 250.00 feet to the North boundary line of said Lot 4; thence South 89 degrees, 56 minutes, 55 seconds East, 514.79 feet along said North boundary line to the Easterly right-of-way line of Diagonal Road as now established; thence North 39 degrees, 37 minutes, 00 Seconds East, 615.69 feet along said Easterly right-of-way line to the South right-of-way line of 1st Avenue South as now established; thence South 89 degrees, 56 minutes, 55 seconds East, 31.39 feet along said South right-of-way line to the Northeast corner of said Lot 1, Block 4; thence South 00 degrees, 02 minutes, 29 seconds West, 1263.95 feet along the East boundary line of said Lot 4, Block 4 to the Southeast corner of said Lot 4; thence South 89 degrees, 48 minutes, 13 seconds West, 335.75 feet along the North right-of-way line of said 2nd Avenue South to the Point of Beginning.

ISSUING OFFICER ROBERT BAMMANN TITLE PRESIDENT

NAME OF COMPANY Hudson Utilities, Inc.
WASTEWATER TARIFF

TOWNSHIP 24 SOUTH, RANGE 16 EAST, PASCO COUNTY, FLORIDA

Section 27:

A portion of Lots 4, 5 and 6, Block 1, GULF COAST ACRES UNIT #1, as shown on Plat recorded in Plat Book 5, Page 84, of the Public Records of Pasco County, Florida, also being a portion of Section 27, Township 24 South, Range 16 East, more particularly described as follows:

Commence at the East 1/4 corner of said Section 27, thence run North 00 degrees, 11 minutes, 47 seconds East, 35.00 feet; thence North 89 degrees, 52 minutes, 20 seconds West, 805.31 feet along the North right-of-way line of 2nd Avenue, as now established; thence North 39 degrees, 37 minutes, 00 seconds East, 408.74 feet; thence North 89 degrees, 56 minutes, 55 seconds West, 127.80 feet to a Point of Beginning; thence continue North 89 degrees, 56 minutes, 55 seconds West, 829.88 feet along the South boundary of said Lot 6; thence North 00 degrees, 03 minutes, 05 seconds East, 104.69 feet; thence 70.55 feet along the arc of a 325.00 foot curve concave to the Northwest, subtended by a chord distance of 70.41 feet which bears South 83 degrees, 49 minutes, 51 seconds West; thence North 89 degrees, 56 minutes, 55 seconds West, 170.65 feet; thence North 39 degrees, 37 minutes, 00 seconds East, 64.86 feet, along the Easterly right-of-way line of U. S. Highway No. 19 (State Road No. 55) as now established; thence South 89 degrees, 56 minutes, 55 seconds East, 129.34 feet; thence 182.67 feet along the arc of a 275 foot radius curve concave to the Northwest, subtended by a chord distance of 179.33 feet which bears North 71 degrees, 01 minutes, 20 seconds East to a point of reverse curvature; thence 114.23 feet along the arc of a 325.00 foot radius curve concave to the Southeast; subtended by a chord distance of 113.64 feet which bears North 62 degrees, 03 minutes, 43 seconds East; thence North 00 degrees, 03 minutes, 05 seconds East, 215.76 feet; to the North boundary line of said Lot 4, thence South 89 degrees, 56 minutes, 55 seconds East, 700.00 feet along said North boundary line; thence South 00 degrees, 03 minutes, 05 seconds West, 250.00 feet; thence North 89 degrees, 56 minutes, 55 seconds West 70.00 feet; thence South 00 degrees, 03 minutes, 05 seconds West, 224.63 feet to the South boundary line of said Lot 6 and the Point of Beginning.

Section 27:

The North 1/2 of the Southeast 1/4 of Section 27, Township 24 South, Range 16 East, Pasco County, Florida less that portion thereof lying Northwest of the Easterly right-of-way line of State Road No. 55, Section 14030, (U.S. Highway No. 19) as it is now established; said Easterly right-of-way line being 132 feet Southeast of the centerline of survey of said State Road No. 55 also less the following described portion thereof:

Commence at the Southwest corner of the North 1/2 of the Southeast 1/4 of said Section 27 for a Point of Beginning; thence run North 00 degrees, 51 minutes, 30 seconds West, a distance of 208.71 feet; thence North 88 degrees, 58 minutes, 20 seconds East, a distance of 208.71 feet; thence South 00 degrees, 51 minutes, 30 seconds East, a distance of 208.71 feet; thence South 88 degrees, 58 minutes, 20 seconds West, a distance of 208.71 feet to the Point of Beginning.

NAME OF COMPANY Hudson Utilities, Inc.
WASTEWATER TARIFF

TOWNSHIP 24 SOUTH, RANGE 16 EAST, PASCO COUNTY, FLORIDA

Section 14:

All of Said Section, **LESS** the following described portions thereof: Commence at the southwest corner of said section 14 and the **POINT OF BEGINNING**; Thence run north, along the west line of said section 14, 30 feet to the center line of Old Dixie Highway; Thence run northeasterly along the center line of Old Dixie Highway, 1,450 feet; Thence run east, 1,565 feet; Thence run south, 1,060 feet; Thence run west, 500 feet; Thence run south, 120 feet to the south line of said section 14; Thence run west, along the south line of said section 14; 1,910 feet to the **POINT OF BEGINNING**.

Also, commence at the southwest corner of said section 14; Thence run north along the west line of said section 14, 30 feet to the center line of Old Dixie Highway; Thence run northeasterly along the center line of Old Dixie Highway, 1,830 feet to the **POINT OF BEGINNING**; Thence continue northeasterly along the center line of Old Dixie Highway, 1,700 feet; Thence run east, 1,975 feet; Thence run south, 2,965 feet to the south line of said section 14; Thence run west, along the south line of said section 14, 1,240 feet; Thence run north, 1,520 feet; Thence run west, 1,640 feet to the **POINT OF BEGINNING**.

Section 15: All of Said Section

Section 16: All of Said Section

Section 21:

All of Said Section, **LESS** the south 1500 feet of the north 2500 feet of the east 500 feet of said section.

Section 22:

All of Said Section, **LESS** the following described portions thereof: Commence at the northwest corner of said section 22; Thence run south along the west section line 1,000 feet to the **POINT OF BEGINNING**; Thence run east 1,500 feet to the center of a canal; Thence run south 600 feet; Thence run east 2,200 feet to center of Old Dixie Highway; Thence run southwest along center of Old Dixie Highway 1300 feet; Thence run west approximately 2,720 feet to the west section line of said section 22; Thence run north along the west section line 1500 feet to the **POINT OF BEGINNING**. Also, commence at the northeast corner of said section 22 and the **POINT OF BEGINNING**; Thence run south along the east line of said section 945 feet; Thence run west 910 feet to the center line of Old Dixie Highway; Thence run northeast along the center line of Old Dixie Highway 1,280 feet to the north line of said section 22; Thence run east, along the north line of said section 22, 30 feet to the **POINT OF BEGINNING**.

NAME OF COMPANY Hudson Utilities, Inc.
WASTEWATER TARIFF

TOWNSHIP 24 SOUTH, RANGE 16 EAST, PASCO COUNTY, FLORIDA

Section 23:

All of Said Section, **LESS** the following described portions thereof: Commence at the northwest corner of said section 23 and the **POINT OF BEGINNING**; Thence run east along the north line of said section 23, 1,910 feet; Thence run south 945 feet; Thence run west 1,910 feet to the west section line of said section 23; Thence run north along the west section line of said section 23, 945 feet to the **POINT OF BEGINNING**. Also, commence at the northwest corner of said section 23; Thence run east along the north line of said section 23, 2,700 feet to the **POINT OF BEGINNING**; Thence continue east along the north line of said section 23, 1,240 feet; Thence run southwesterly, parallel to U.S. 19, 1,500 feet; Thence run south, 100 feet; Thence run southwesterly, parallel to U.S. 19, 140 feet; Thence run west, 175 feet; Thence run north, 1,380 feet to the **POINT OF BEGINNING**.

Section 26:

All of north $\frac{1}{2}$ of said section 26; **LESS** that portion previously granted and approved by public service commission on April 24, 1990, Amendment order No. 22852, docket No. 900065-SU.

Section 27:

All of the northeast $\frac{1}{4}$ of said section 27 lying east of the eastern right-of-way of U.S. Highway 19 (State Road 55); **LESS** that portion previously granted and approved by public service commission on April 24, 1990, Amendment order No. 22852, docket No. 900065-SU.

Section 33:

Commence at the northwest corner of said section 33; Thence run south along the west section line 2,620 feet to the **POINT OF BEGINNING**; Thence run east, 4,050 feet; Thence run south, 500 feet; Thence run east, 1,250 feet to the east section line of section 33; Thence run south, along the east section line of said section 33, 2,160 feet to the southeast corner of section 33; Thence run west, along the south section line of said section 33, approximately 5,300 feet to the southwest corner of section 33; Thence run north, along the west section line of said section 33, 2,660 feet to the **POINT OF BEGINNING**.

Section 34:

Commence at the northwest corner of said section 34; Thence run south, along the west section line of said section 34, approximately 2,680 feet to the south right-of-way line of Division Avenue and the **POINT OF BEGINNING**; Thence run east, along the south right-of-way line of Division Avenue, 1,320 feet; Thence run south, 1,320 feet; Thence run west, 1,320 feet to the west line of Section 34; Thence run north, along the west section line of said section 34, 1,320 feet to the **POINT OF BEGINNING**.

TOWNSHIP 25 SOUTH, RANGE 16 EAST, PASCO COUNTY, FLORIDA

Section 4:

The north 150 feet of said section 4.

ISSUING OFFICER ROBERT BAMMANN TITLE PRESIDENT

NAME OF COMPANY HUDSON UTILITIES, INC.

WASTEWATER TARIFF

GENERAL SERVICE

RATE SCHEDULE GS

IMPACT FEES:

For the Signal Cove service connections and corresponding accounts of the 131 customers transferred from Pasco County in Docket No. _____, the gallonage charge is reduced by one dollar (\$1.00) per 1,000 gallons, because Pasco County's impact fees comparable to the one dollar component of the gallonage charge already have been paid in full to Pasco County. For every other service connection and its corresponding account or accounts, the gallonage charge shall be reduced by one dollar (\$1.00) per 1,000 gallons at such time as the cumulative total of 300 monthly payments for service after June 5, 1990 shall have been made on the corresponding account or accounts, as to the individual service connection.

Robert Bammann
ISSUING OFFICER

President
TITLE

NAME OF COMPANY HUDSON UTILITIES, INC.

WASTEWATER TARIFF

RESIDENTIAL SERVICE

RATE SCHEDULE RS

IMPACT FEES:

For the Signal Cove service connections and corresponding accounts of the 131 customers transferred from Pasco County in Docket No. _____, the gallonage charge is reduced by one dollar (\$1.00) per 1,000 gallons, because Pasco County's impact fees comparable to the one dollar component of the gallonage charge already have been paid in full to Pasco County. For every other service connection and its corresponding account or accounts, the gallonage charge shall be reduced by one dollar (\$1.00) per 1,000 gallons at such time as the cumulative total of 300 monthly payments for service after June 5, 1990 shall have been made on the corresponding account or accounts, as to the individual service connection.

Robert Bammann
ISSUING OFFICER

President
TITLE

NAME OF COMPANY HUDSON UTILITIES, INC.

WASTEWATER TARIFF

MULTI-RESIDENTIAL SERVICE

RATE SCHEDULE MS

IMPACT FEES:

For the Signal Cove service connections and corresponding accounts of the 131 customers transferred from Pasco County in Docket No. _____, the gallonage charge is reduced by one dollar (\$1.00) per 1,000 gallons, because Pasco County's impact fees comparable to the one dollar component of the gallonage charge already have been paid in full to Pasco County. For every other service connection and its corresponding account or accounts, the gallonage charge shall be reduced by one dollar (\$1.00) per 1,000 gallons at such time as the cumulative total of 300 monthly payments for service after June 5, 1990 shall have been made on the corresponding account or accounts, as to the individual service connection.

Robert Bammann
ISSUING OFFICER

President
TITLE

NAME OF COMPANY HUDSON UTILITIES, INC.

WASTEWATER TARIFF

BULK FLOW METER SERVICE

RATE SCHEDULE GS

IMPACT FEES:

For the Signal Cove service connections and corresponding accounts of the 131 customers transferred from Pasco County in Docket No. _____, the gallonage charge is reduced by one dollar (\$1.00) per 1,000 gallons, because Pasco County's impact fees comparable to the one dollar component of the gallonage charge already have been paid in full to Pasco County. For every other service connection and its corresponding account or accounts, the gallonage charge shall be reduced by one dollar (\$1.00) per 1,000 gallons at such time as the cumulative total of 300 monthly payments for service after June 5, 1990 shall have been made on the corresponding account or accounts, as to the individual service connection.

Robert Bammann
ISSUING OFFICER

President
TITLE

A copy of the Applicant's current certificate.

Response:



FLORIDA PUBLIC SERVICE COMMISSION

CERTIFICATE NUMBER

104-S

Upon consideration of the record it is hereby ORDERED that authority be and is hereby granted to

HUDSON UTILITIES, INC.

Whose principal address is

1500 Sunset Drive

Hudson, Florida 33568 (PASCO COUNTY)

to provide SEWER service in accordance with the provisions of Chapter 367, Florida Statutes, the Rules, Regulations and Orders of this Commission in the territory described by the Orders of this Commission.

This Certificate shall remain in force and effect until suspended, cancelled or revoked by Orders of this Commission.

ORDER 5781 DATED 6-19-73 DOCKET C-72696-S

ORDER 7824 DATED 6-2-77 DOCKET 750558-S

ORDER 13823 DATED 10-31-84 DOCKET 840296-SU

ORDER 14477 DATED 6-18-85 DOCKET 850149-SU

ORDER 22852 DATED 4-24-90 DOCKET 900065-SU

ORDER 23846 DATED 12-10-90 DOCKET 900020-SU

BY ORDER OF THE
FLORIDA PUBLIC SERVICE COMMISSION

William B. DeWilly
Administrative Secretary

Paula Hawkins
Chairman



RUTLEDGE, ECENIA, UNDERWOOD, PURNELL & HOFFMAN

PROFESSIONAL ASSOCIATION
ATTORNEYS AND COUNSELORS AT LAW

STEPHEN A. ECENIA
JOHN R. ELLIS
KENNETH A. HOFFMAN
THOMAS W. KONRAD
MICHAEL G. MAIDA
J. STEPHEN MENTON
R. DAVID PRESCOTT
HAROLD F. X. PURNELL
GARY R. RUTLEDGE
R. MICHAEL UNDERWOOD

POST OFFICE BOX 551, 32302-0551
215 SOUTH MONROE STREET, SUITE 420
TALLAHASSEE, FLORIDA 32301-1841

OF COUNSEL:
CHARLES F. DUDLEY

GOVERNMENTAL CONSULTANTS:
PATRICK R. MALOY
AMY J. YOUNG

DEPOSIT
D 834

DATE
AUG 27 1998

TELEPHONE (850) 681-6788
TELECOPIER (850) 681-6515

August 26, 1998

Ms. Blanca S. Bayo, Director
Division of Records and Reporting
Florida Public Service Commission
2540 Shumard Oak Boulevard
Betty Easley Conference Center, Room 110
Tallahassee, Florida 32399-0850

HAND DELIVERY

RECORDS AND
REPORTING

58 AUG 26 PM 4:43

RECEIVED-FPSC

Re: Hudson Utilities, Inc.

Dear Ms. Bayo:

The following documents are delivered with this letter for filing:

1. The original and seven copies of Hudson Utilities, Inc.'s Petition for Approval of Application for Amendment of Certificate No. 104-S;
2. The original and twelve copies of Hudson Utilities, Inc.'s Application for Amendment of Certificate No. 104-S;
3. The original and seven copies of Hudson Utilities, Inc.'s Petition for Approval of Application for Transfer of Majority Organizational Control and for Name Change;
4. The original and twelve copies of Hudson Utilities, Inc.'s Application for Transfer of Majority Organizational Control;
5. The original and four copies of Hudson Utilities, Inc.'s Application for Name Change, and the original and two copies of Hudson Utilities, Inc.'s revised tariff filed in connection with its Application for Name Change; and
6. Two checks for the filing fees; one in the amount of \$1,750.00 for the application for Amendment of Certificate; and the other in the amount of \$2,250.00 for the Application for Transfer of Majority Organizational Control.

RECEIVED & FILED


FPSC-BUREAU OF RECORDS

RUTLEDGE, ECENIA, UNDERWOOD, PURNELL & HOFFMAN

PROFESSIONAL ASSOCIATION
ATTORNEYS AND COUNSELORS AT LAW

STEPHEN A. ECENIA
JOHN R. ELLIS
KENNETH A. HOFFMAN
THOMAS W. KONRAD
MICHAEL G. MAIDA
J. STEPHEN MENTON
R. DAVID PRESCOTT
HAROLD F. X. PURNELL
GARY R. RUTLEDGE
R. MICHAEL UNDERWOOD

POST OFFICE BOX 551, 32302-0551
215 SOUTH MONROE STREET, SUITE 420
TALLAHASSEE, FLORIDA 32301-1841

OF COUNSEL:
CHARLES F. DUDLEY

GOVERNMENTAL CONSULTANTS:
PATRICK R. MALOY
AMY J. YOUNG

DEPOSIT

DATE

D 834

AUG 27 1998

TELEPHONE (850) 681-6788
TELECOPIER (850) 681-6515

August 26, 1998

Ms. Blanca S. Bayo, Director
Division of Records and Reporting
Florida Public Service Commission
2540 Shumard Oak Boulevard
Betty Easley Conference Center, Room 110
Tallahassee, Florida 32399-0850

HAND DELIVERY

RECORDS AND
REPORTING

98 AUG 26 PM 4:43

RECEIVED-FRSC

981079-SU

Re: Hudson Utilities, Inc.

Dear Ms. Bayo:

The following documents are delivered with this letter for filing:

1. The original and seven copies of Hudson Utilities, Inc.'s Petition for Approval of Application for Amendment of Certificate No. 104-S;
2. The original and twelve copies of Hudson Utilities, Inc.'s Application for Amendment of Certificate No. 104-S;
3. The original and seven copies of Hudson Utilities, Inc.'s Petition for Approval of Application for Transfer of Majority Organizational Control and for Name Change;
4. The original and twelve copies of Hudson Utilities, Inc.'s Application for Transfer of

HUDSON UTILITIES, INC. D/B/A HUDSON BAY COMPANY
ANNUAL PAYMENT HOLDING ACCOUNT
14334 OLD DIXIE HWY.
HUDSON, FL 34667

63-886/631-027

1007

DOCUMENT NO
Aug 04 19 98

PAY TO THE ORDER OF Florida Public Service Commission \$ 1,750.00

One thousand

119.07(1)(z), Florida Statutes: Bank account numbers or debit, charge, or credit card numbers given to an agency for the purpose of payment of any fee or debt owing are confidential and exempt from subsection (1) and s.24(a), Art. 1 of the State Constitution . . .

XX DOLLARS
100



FOR Applicant's for