

Ruth Nettles

From: Trina Collins [TCollins@RSBattorneys.com]
Sent: Thursday, January 22, 2009 2:20 PM
To: Filings@psc.state.fl.us
Cc: jphoy@uiwater.com; pcflynn@uiwater.com; Martin Friedman; Christian W. Marcelli; Trina Collins
Subject: Filing in Docket No.: 090034-WS; Lake Utility Services, Inc.'s Application for Quick Take Amendment to Water Certificate No. 496-W and Wastewater Certificate No. 465-S To Extend Its Service Area in Lake County, Florida
Importance: High
Attachments: PSC Clerk 03 (Filing Late Filed Exhibit H).ltr.01-22-2009.pdf

- a. Martin S. Friedman, Esq.
Christian W. Marcelli, Esq.
Rose, Sundstrom & Bentley, LLP
Sanlando Center
2180 W. State Road 434, Suite 2118
Longwood, FL 32779
Phone: (407) 830-6331
Fax: (407) 830-8522
Email: mfriedman@rsbattorneys.com
cmarcelli@rsbattorneys.com

- b. Docket No.: 090034-WS; Lake Utility Services, Inc.'s Application for Quick Take Amendment to Water Certificate No. 496-W and Wastewater Certificate No. 465-S To Extend Its Service Area In Lake County, Florida – Filing Lake Utility Services, Inc.'s Notice of Filing Late Filed Exhibit "H" to its Application evidencing the Notice of Application for an Extension of Service Area was sent by regular U.S. mail to each of the utilities, governmental bodies, agencies, or municipalities in the proposed territory in accordance with the list provided by the Florida Public Service Commission, which is attached hereto.

- c. Lake Utility Services, Inc.

- d. 11 Pages.

- e. Letter to Commission Clerk - 1 page; Notice of Filing Late Filed Exhibit "H" – 1 page; Affidavit of Mailing - 1 page; Notice of Application for an Extension of Service Area - 3 pages; and List of Water and Wastewater Utilities in Lake County - 5 pages.

LAW OFFICES
ROSE, SUNDSTROM & BENTLEY, LLP
2548 BLAIRSTONE PINES DRIVE
TALLAHASSEE, FLORIDA 32301

FREDERICK L. ASCHAUER, JR.
CHRIS H. BENTLEY, P.A.
ROBERT C. BRANNAN
F. MARSHALL DETERDING
JOHN R. JENKINS, P.A.
KYLE L. KEMPER
STEVEN T. MINDLIN, P.A.
CHASITY H. O'STEEN
WILLIAM E. SUNDSTROM, P.A.
DIANE D. TREMOR, P.A.
JOHN L. WHARTON

ROBERT M. C. ROSE (1924-2006)

(850) 877-6555
FAX (850) 656-4029
www.rsbatorneys.com

REPLY TO CENTRAL FLORIDA OFFICE

CENTRAL FLORIDA OFFICE
SANLANDO CENTER
2180 W. STATE ROAD 434, SUITE 2118
LONGWOOD, FLORIDA 32779
(407) 830-6331
FAX (407) 830-8522

MARTIN S. FRIEDMAN, P.A.
BRIAN J. STREET

CHRISTIAN W. MARCELLI, OF COUNSEL
(LICENSED IN NEW YORK ONLY)

January 22, 2009

E-FILING

Ann Cole, Commission Clerk
Office of Commission Clerk
Florida Public Service Commission
2540 Shumard Oak Boulevard
Tallahassee, FL 32399


RE: Docket No.: 090034-WS; Lake Utility Services, Inc.'s Application For Quick Take
Amendment To Water Certificate No. 496-W and Wastewater Certificate No. 465-S
To Extend Its Service Area In Lake County, Florida
Our File No.: 30057.167

Dear Ms. Cole:

Enclosed for filing in the above-referenced docket is Lake Utility Services, Inc.'s
Notice of Filing Late Filed Exhibit "H" to its Application evidencing the Notice of Application
for an Extension of Service Area was sent by regular U.S. mail to each of the utilities,
governmental bodies, agencies, or municipalities in the proposed territory in accordance
with the list provided by the Florida Public Service Commission, which is attached hereto.

Should you or the Staff have any questions regarding this filing, please do not
hesitate to contact me.

Very truly yours,


CHRISTIAN W. MARCELLI
Of Counsel

CWM/tlc
Enclosures

cc: John P. Hoy, Chief Regulatory Officer (w/enclosures) (via e-mail)
Patrick C. Flynn, Regional Director (w/enclosures) (via e-mail)

DOCUMENT NUMBER - DATE
00557 JAN 22 09
FPSC-COMMISSION CLERK

BEFORE THE FLORIDA PUBLIC SERVICE COMMISSION

IN RE: Application Of
Lake Utility Services, Inc.
For Quick-Take Amendment To
Water Certificate No. 496-W and
Wastewater Certificate No. 465-S
In Lake County, Florida

DOCKET NO.: 090034-WS

NOTICE OF FILING LATE FILED EXHIBIT "H"

Lake Utility Services, Inc. (the "Applicant"), by and through its undersigned attorneys, hereby gives notice of filing in the above-referenced docket Late Filed Exhibit "H" to its Application, which is the Affidavit evidencing that notice of the Application was given in accordance with Section 367.045(1)(a), Florida Statutes, and Rule 25-30.030, Florida Administrative Code, by regular mail.

Respectfully submitted on this 22nd day of
January, 2009, by:

ROSE, SUNDSTROM & BENTLEY, LLP
Sanlando Center
2180 W. State Road 434, Suite 2118
Longwood, Florida 32779
Telephone: (407) 830-6331
Facsimile: (407) 830-8522

BY: 

MARTIN S. FRIEDMAN
For the Firm

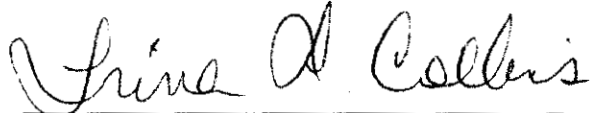
AFFIDAVIT OF MAILING

STATE OF FLORIDA

COUNTY OF SEMINOLE

Before me, the undersigned authority, authorized to administer oaths and take acknowledgments, personally appeared TRINA L. COLLINS, who, after being duly sworn on oath, did depose on oath and say that she is the secretary to Martin S. Friedman, Esquire, attorney for Lake Utility Services, Inc., and that on the 22nd day of January, 2009, she did send by regular U.S. mail, a copy of the notice attached hereto to each of the utilities, governmental bodies, agencies, or municipalities, in accordance with the list provided by the Florida Public Service Commission, which is also attached hereto.

FURTHER AFFIANT SAYETH NAUGHT.




TRINA L. COLLINS

Sworn to and subscribed before me this 22nd day of January, 2009, by Trina L. Collins, who is personally known to me.



D. Michele Parks
Commission # DD580151
Expires September 24, 2010
Bonded Troy Fair - Insurance, Inc. 800-365-7019


NOTARY PUBLIC - STATE OF FLORIDA
Print Name: _____
My Commission Expires: _____

NOTICE OF APPLICATION FOR AN EXTENSION OF SERVICE AREA

Pursuant to Section 367.045, Florida Statutes, and Rule 25-30.030, Florida Administrative Code, notice is hereby given on January 22, 2009, by Lake Utility Services, Inc., 200 Weathersfield Avenue, Altamonte Springs, Florida 32714, of its "quick take" Application for Amendment to Water Certificate No. 247-W and Wastewater Certificate No. 465-S for the following described territory in Lake County, Florida:

A portion of the North one-half (North 1/2) of Section 15, Township 24 South, Range 26 East, lying West of State Road 25 (US Highway number 27), Lake County, Florida being more particularly described as follows:

Begin at the intersection of the South line of the North one-half (North 1/2) of said section 15 with the westerly right-of-way line of State Road 25 according to the state of Florida, State Road department right-of-way map, Section 11200-2509; thence South 88°02'17" West along said South line of the North one-half (North 1/2) of said Section 15, a distance of 656.93 feet to a point on the arc of a non-tangent curve (radial line through said point bears North 24°08'40" East); thence northerly along the arc of said non-tangent curve, being concave to the East, having a radius of 92.00 feet, a central angle of 65°18'13", and arc distance of 104.86 feet; thence North 00°33'07" West, 74.00 feet; thence northwesterly along the arc of a tangent curve being concave to the Southwest, having a radius of 98.00 feet, a central angle of 94°12'12", an arc distance of 161.13 feet; thence South 85°14'41" West, 426.87 feet; thence South 83°55'27" West, 469.39 feet; thence South 85°29'04" West, 534.79 feet; thence westerly along the arc of a tangent curve being concave to the South, having a radius of 2015.00 feet, a central angle of 13°49'06" an arc distance of 485.97 feet (the last seven(7) courses described being coincident with the northerly limits of the clay road (Boggy Marsh Road) as currently maintained); thence North 52°08'05" West, 7.41 feet; thence North 66°23'04" West, 26.33 feet; thence North 79°42'45" West, 15.09 feet; thence North 48°36'21" West, 28.01 feet; thence North 06°10'28" West, 31.60 feet; thence North 20°27'55" West, 28.33 feet; thence North 34°48'36" West, 29.15 feet; thence North 04°58'16" East, 49.75 feet; thence North 56°20'25" East, 35.28 feet; thence North 49°12'19" East, 38.63 feet; thence North 20°14'26" East, 23.67 feet; thence North 29°46'29" East, 34.00 feet; thence North 35°55'40" West, 18.32 feet; thence North 36°24'31" West, 9.02 feet; thence North 12°43'21" East, 15.71 feet; thence North 37°15'11" East, 9.23 feet; thence North 51°31'55" East, 26.43 feet; thence North 82°43'14" East, 28.35 feet; thence North 33°57'05" East, 15.47 feet; thence North 09°07'31" East, 29.24 feet; thence North 32°46'12" East, 33.20 feet; thence North 29°56'09" East, 56.27 feet; thence North 31°02'35" East, 30.08 feet; thence North 12°22'58" East, 31.26 feet; thence North 17°46'26" East, 19.22 feet; thence North 40°49'35" East, 39.40 feet; thence North 01°08'40" East, 26.89 feet; thence North 06°15'55" East, 28.98 feet; thence North 01°22'54" East, 32.47 feet; thence North 02°35'39" East, 27.51 feet; thence North

09°01'59" East, 32.00 feet; thence North 06°12'43" East, 17.83 feet, thence North 22°20'29" East, 25.64 feet; thence North 32°33'34" East, 21.65 feet; thence North 87°42'23" East, 2188.30 feet; thence South 22°18'00" East along the westerly right-of-way line of said State Road 25, a distance of 923.55 feet to the point of beginning.

Said lands lying in Lake County, Florida containing 40.00 acres, more or less.

A portion of the North one-half (North 1/2) of Section 15, Township 24 South, Range 26 East, lying West of State Road 25 (US Highway number 27), Lake County, Florida being more particularly described as follows:

Commence at the intersection of the South line of the North one-half (North 1/2) of said section 15 with the westerly right-of-way line of State Road 25 according to the state of Florida, State Road Department right-of-way map, Section 11200-2509; thence South 88°02'17" West along the South line of the North one-half (North 1/2) of said section 15, a distance of 656.93 feet to the point of beginning, said point being a point on the arc of a non-tangent curve (radial line through said point bears North 24°08'40" East); thence northerly along the arc of said non-tangent curve, being concave to the East, having a radius of 92.00 feet, a central angle of 65°18'13", an arc distance of 104.86 feet; thence North 00°33'07" West, 74.00 feet; thence northwesterly along the arc of a tangent curve being concave to the Southwest, having a radius of 98.00 feet, a central angle of 94°12'12", an arc distance of 161.13 feet; thence South 85°14'41" West, 426.87 feet; thence South 83°55'27" West, 469.39 feet; thence South 85°29'04" West, 534.79 feet; thence westerly along the arc of a tangent curve being concave to the South, having a radius of 2015.00 feet, a central angle of 13°49'06", an arc distance of 485.97 feet (the last seven (7) courses describes being coincident with the northerly limits of the clay road (Boggy Marsh Road) as currently maintained); thence North 52°08'05" West, 7.41 feet; thence South 74°07'08" West, 27.80 feet; thence South 71°42'54" West, 36.05 feet; thence South 64°25'59" West, 42.91 feet; thence South 75°03'46" West, 45.16 feet; thence South 73°36'21" West, 44.62 feet; thence South 71°03'29" West, 52.35 feet; thence North 73°58'20" West, 24.18 feet; thence South 45°19'12" West, 27.72 feet; thence South 73°03'05" West, 31.36 feet; thence South 81°47'29" West, 46.10 feet; thence South 86°22'45" West, 65.11 feet; thence South 84°57'36" West, 53.58 feet; thence South 87°17'59" West, 48.05 feet; thence South 88°09'57" West, 39.00 feet; thence South 87°56'37" West, 45.73 feet; thence South 89°51'17" West, 54.99 feet; thence North 89°53'40" West, 59.03 feet; thence South 88°18'51" West, 49.27 feet; thence South 88°29'00" West, 59.15 feet; thence South 87°34'30" West, 55.95 feet; thence South 02°26'42" East, 9.63 feet; thence North 88°02'17" East along the South line of the North one-half (North 1/2) of said section 15, a distance of 2952.39 feet to the point of beginning.

Said lands lying in Lake County, Florida containing 9.982 acres, more or less.

Any objections to the Application must be made in writing and filed with the Commission Clerk, Office of Commission Clerk, Florida Public Service Commission, 2540 Shumard Oak Boulevard, Tallahassee, Florida 32399-0850, no later than thirty (30) days from the date of this notice, with a copy provided to Martin S. Friedman, Esquire, Rose, Sundstrom & Bentley, LLP, 2180 W. State Road 434, Suite 2118, Longwood, Florida 32779. The objection must state the grounds for the objection with particularity.

Lake Utility Services, Inc.

**LIST OF WATER AND WASTEWATER UTILITIES IN LAKE COUNTY
(VALID FOR 60 DAYS)
01/16/2009 - 03/16/2009**

<u>UTILITY NAME</u>	<u>MANAGER</u>
<u>LAKE COUNTY</u>	
AQUA UTILITIES FLORIDA, INC. (WS881) 3116 CAPITAL CIRCLE N.E., SUITE 5 TALLAHASSEE, FL 32308-7791	TROY RENDELL (850) 575-8500
BRENDENWOOD WATER SYSTEM, INC. (WU020) 3153 PENWA COURT LONGWOOD, FL 32779-3109	DEBORAH J. DAY (352) 383-7908
CENTURY ESTATES UTILITIES, INC. (WU725) P. O. BOX 1234 APOPKA, FL 32704-1234	JOSEPH LINARTAS (352) 787-0732
COLINA BAY WATER COMPANY, LLC (WU900) 161 EGLINTON AVENUE EAST, SUITE 600 TORONTO, ONTARIO M4P 1J5 CANADA,	SHELDON FENTON (416) 440-2904 EXT 220
CWS COMMUNITIES LP (WU839) 14 CORAL STREET EUSTIS, FL 32726-6710	MICHAEL MATHISEN (352) 589-1190
HARBOR HILLS UTILITIES, L.P. (WU727) 6538 LAKE GRIFFIN ROAD LADY LAKE, FL 32159-2900	ADAM RICH (352) 753-7000
HIDDEN VALLEY SPE LLC D/B/A ORANGE LAKE (WS892) 15840 STATE ROAD 50, LOT 32 CLERMONT, FL 34711-8715	GARY MORSE (352) 382-3414
LAKE UTILITY SERVICES, INC. (WU553) 200 WEATHERSFIELD AVENUE ALTAMONTE SPRINGS, FL 32714-4027	PATRICK C. FLYNN (407) 869-1919
LAKE UTILITY SERVICES, INC. (WS641) 200 WEATHERSFIELD AVENUE ALTAMONTE SPRINGS, FL 32714-4027	PATRICK C. FLYNN (407) 869-1919
LAKE YALE TREATMENT ASSOCIATES, INC. (WS823) 38141 MAYWOOD BAY DRIVE LEESBURG, FL 34788-8134	DANNY ELLIS (352) 589-9214
OAK SPRINGS, LLC (WU875) 1886 CANOVA STREET S. PALM BAY, FL 32909-2931	MICHAEL CAMPBELL (321) 837-0565

**LIST OF WATER AND WASTEWATER UTILITIES IN LAKE COUNTY
(VALID FOR 60 DAYS)
01/16/2009 - 03/16/2009**

UTILITY NAME

MANAGER

LAKE COUNTY

PINE HARBOUR WATER UTILITIES, LLC (WU921)
P. O. BOX 447
FRIUTLAND PARK, FL 34748-9746

SANDRA WESSON
(352) 787-2944

RAINTREE UTILITIES, INC. (WU663)
2100 LAKE EUSTIS DRIVE
TAVARES, FL 32778-2064

KEITH J. SHAMROCK
(352) 343-3036

SHANGRI-LA BY THE LAKE UTILITIES, INC. (WS728)
1214 WEST IL ROUTE 72
LEAF RIVER, IL 61047-9614

MERTIS L. WERNER
(616) 887-8888

SOUTHLAKE UTILITIES, INC. (WS638)
2215 RIVER BLVD.
JACKSONVILLE, FL 32204-4647

WILLIAM J. DEAS
(904) 387-9292

SUN COMMUNITIES FINANCE, LLC D/B/A WATER OAK UTILITY (WS755)
THE AMERICAN CENTER
27777 FRANKLIN ROAD, SUITE 200
SOUTHFIELD, MI 48034-8205

JIM HOEKSTRA
(248) 208-2554

UTILITIES, INC. OF PENNBROOKE (WS861)
200 WEATHERSFIELD AVENUE
ALTAMONTE SPRINGS, FL 32714-4027

PATRICK C. FLYNN
(407) 869-1919

W.B.B. UTILITIES, INC. (WU639)
4223 BAIR AVENUE
FRUITLAND PARK, FL 34731-5618

RICHARD E. BAIR
(352) 787-4347

**LIST OF WATER AND WASTEWATER UTILITIES IN LAKE COUNTY
(VALID FOR 60 DAYS)
01/16/2009 - 03/16/2009**

UTILITY NAME

MANAGER

GOVERNMENTAL AGENCIES

ADMINISTRATOR, CITY OF UMATILLA
P. O. BOX 2286
UMATILLA, FL 32784-2286

CLERK, BOARD OF COUNTY COMMISSIONERS, LAKE COUNTY
P. O. BOX 7800
TAVARES, FL 32778-7800

DEP CENTRAL DISTRICT
3319 MAGUIRE BLVD., SUITE 232
ORLANDO, FL 32803-3767

DEP SOUTHWEST DISTRICT
13051 N. TELECOM PARKWAY
TEMPLE TERRACE, FL 33637-0926

EAST CENTRAL FLORIDA PLANNING COUNCIL
631 NORTH WYMORE ROAD, SUITE 100
MAITLAND, FL 32751

MAYOR, CITY OF CLERMONT
P. O. BOX 120219
CLERMONT, FL 32712-0219

MAYOR, CITY OF EUSTIS
P. O. DRAWER 68
EUSTIS, FL 32727-0068

MAYOR, CITY OF FRUITLAND PARK
506 WEST BERCKMAN STREET
FRUITLAND PARK, FL 34731-3200

MAYOR, CITY OF GROVELAND
156 SOUTH LAKE AVENUE
GROVELAND, FL 34736-2597

MAYOR, CITY OF LEESBURG
P. O. BOX 490630
LEESBURG, FL 32749-0630

MAYOR, CITY OF MASCOTTE
P. O. BOX 56
MASCOTTE, FL 34753-0056

**LIST OF WATER AND WASTEWATER UTILITIES IN LAKE COUNTY
(VALID FOR 60 DAYS)
01/16/2009 - 03/16/2009**

UTILITY NAME

MANAGER

GOVERNMENTAL AGENCIES

MAYOR, CITY OF MINNEOLA
P. O. BOX 678
MINNEOLA, FL 34755-0678

MAYOR, CITY OF MOUNT DORA
P. O. BOX 176
MOUNT DORA, FL 32756-0176

MAYOR, CITY OF TAVARES
P. O. BOX 1068
TAVARES, FL 32778-1068

MAYOR, TOWN OF ASTATULA
P. O. BOX 609
ASTATULA, FL 34705-0609

MAYOR, TOWN OF HOWEY-IN-THE-HILLS
P. O. BOX 128
HOWEY-IN-THE-HILLS, FL 34737-0128

MAYOR, TOWN OF LADY LAKE
409 FENNELL BLVD.
LADY LAKE, FL 32159-3159

MAYOR, TOWN OF MONTVERDE
P. O. BOX 560008
MONTVERDE, FL 34729-0008

ST. JOHNS RIVER WTR MANAGEMENT DISTRICT
P.O. BOX 1429
PALATKA, FL 32178-1429

**LIST OF WATER AND WASTEWATER UTILITIES IN LAKE COUNTY
(VALID FOR 60 DAYS)
01/16/2009 - 03/16/2009**

UTILITY NAME

MANAGER

STATE OFFICIALS

STATE OF FLORIDA PUBLIC COUNSEL
C/O THE HOUSE OF REPRESENTATIVES
THE CAPITOL
TALLAHASSEE, FL 32399-1300

OFFICE OF COMMISSION CLERK
FLORIDA PUBLIC SERVICE COMMISSION
2540 SHUMARD OAK BOULEVARD
TALLAHASSEE, FL 32399-0850