DOCKET NO. 20210059-WS
FILED 3/24/2021
DOCUMENT NO. 03038-2021
FPSC - COMMISSION CLERK

APPLICATION FOR AMENDMENT OF CERTIFICATE
(EXTENSION, QUICK TAKE EXTENSION, OR DELETION)

(Pursuant to Section 367.045, Florida Statutes, and
Rule 25-30.036, Florida Administrative Code)

To: **Office of Commission Clerk**
Florida Public Service Commission
2540 Shumard Oak Blvd.
Tallahassee, Florida 32399-0850

The undersigned hereby makes application for amendment of Water Certificate No. 669-W and/or Wastewater Certificate No. 571-S to add ☒ or delete ☐ territory located in Sumter & Lake County, Florida, and submits the following information:

Please check the type of amendment being requested. Based upon the type of amendment requested, please complete the following parts of the application. Where specific items are listed, only those items need to be completed under that part.

☒ Extension: Complete Parts I, II, V, and VI

☐ Quick Take: Complete Parts I, II (only items B-1, 2, 4, 6 and D-1, 2, 3), III, V, and VI

☐ Deletion: Complete Parts I, II (only items D-1, 2, 3), IV, V, and VI

PART I **APPLICANT INFORMATION**

A) Contact Information for Utility. The utility's certificated name, address, telephone number, Federal Employer Identification Number, and if applicable, fax number, e-mail address, and website address. The utility's name should reflect the business and/or fictitious name(s) registered with the Department of State's Division of Corporations:

South Sumter Utility Company, LLC
Utility Name

3601 Kiessel Road
Office Street Address

The Villages	FL	32163
City	State	Zip Code

N/A
Mailing Address (if different from Street Address)

City	State	Zip Code

(352) 753-6220	(352) 753-1296
Phone Number	Fax Number

81-3716220
Federal Employer Identification Number

IV.Chandler@thevillages.com
E-Mail Address

N/A
Website Address

B) The contact information of the authorized representative to contact concerning this application:

Martin S. Friedman, Esquire - Dean Mead Law Firm
Name

420 S. Orange Ave., Suite 700
Mailing Address

Orlando	FL	32801
City	State	Zip Code

(407) 310-2077	(407) 423-1831
Phone Number	Fax Number

mfriedman@deanmead.com
E-Mail Address

PART II **TERRITORY AMENDMENT**

Part II should be completed as follows based upon the type of amendment requested.

Extension: Complete all items under Part II

Quick Take Extension: Only need to complete items B-1, 2, 4, 6 and D-1, 2, 3.

Deletion: Only need to complete items D-1, 2, 3.

A) NEED FOR SERVICE IN THE PROPOSED AREA

1) Exhibit A - The number of customers currently being served and proposed to be served, by customer class and meter size, including a description of the types of customers anticipated to be served, i.e., single family homes, mobile homes, duplexes, golf course clubhouse, commercial.

_____
_____
_____
_____

2) Exhibit A - Provide a copy of all requests from service from property owners or developers in areas not currently served.

3) Exhibit B - Provide a copy of the current land use designation of the proposed service territory as described in the local comprehensive plan at the time the application is filed. If the proposed development will require a revision to the comprehensive plan, describe the steps taken and to be taken to facilitate those changes, including changes needed to address the proposed need for service.

4) Exhibit _____ - Provide a statement of any known land use restrictions, such as environmental restrictions imposed by governmental authorities.

None
_____
_____
_____
_____

B) TERRITORY DESCRIPTION, MAPS, FACILITIES, AND TECHNICAL ABILITY

1) Exhibit N/A - If the utility is planning to build a new water or wastewater treatment plant to serve the proposed territory, provide documentation of the utility's right to access and continued use of the land upon which the new utility treatment facilities that will serve the proposed territory will be located. This documentation shall be in the form of a recorded warranty deed, recorded quit claim deed accompanied by title insurance, recorded lease such as a 99-year lease, or recorded easement. The applicant may submit an unrecorded copy of the instrument granting the utility's right to access and continued use of the land upon which the utility treatment facilities are or will be located, provided the applicant files a recorded copy within the time prescribed in the order granting the amendment to the certification of authorization.

2) Exhibit C - Provide a legal description of the territory proposed to be served in the format prescribed in Rule 25-30.029, F.A.C. In addition, if the extension of territory is adjacent to existing territory, provide one complete legal description of the resulting territory including both existing and expanded portions.

3) Exhibit D - Provide a detailed system map showing the proposed lines and treatment facilities, with the territory proposed to be served plotted thereon, consistent with the legal description provided in B-1 above. If the territory to be served is adjacent to the utility's existing territory, provide a complete map showing both existing and expanded territories. The map shall be of sufficient scale and detail to enable correlation with the description of the territory.

4) Exhibit E - Provide an official county tax assessment map or other map showing township, range, and section, with a scale such as 1" = 200' or 1" = 400', with the proposed territory plotted thereon, consistent with the legal description provided in B-1 above.

5) Exhibit F - Provide a statement describing the capacity of the existing lines, the capacity of the existing treatment facilities, and the design capacity of the proposed extension.

_____

_____

_____

_____

6) Exhibit G - Provide a copy of all current permits issued by the Department of Environmental Protection (DEP) and by the water management district.

7) Exhibit H - Provide a copy of the most recent DEP and/or county health department sanitary survey, compliance inspection report, and secondary water quality standards report.

8) Exhibit None - Provide a copy of all correspondence with the DEP, county health department, and water management district, including consent orders and warning letters, and the utility's responses to the same, for the past five years.

C) FINANCIAL ABILITY

1) Exhibit I - Provide a detailed statement regarding the proposed method of financing the construction and the projected impact on the utility's capital structure.

2) Exhibit _____ - Provide a statement regarding the projected impact of the extension on the utility's monthly rates and service availability charges.

Due to the small number of customers to be added in relation to the total original customers, the projected impact is immaterial.

D) PROPOSED TARIFF AND RATE INFORMATION

1) Exhibit J - Provide a tariff containing all rates, classifications, charges, rules, and regulations, which shall be consistent with Chapter 25-9, F.A.C. See Rule 25-30.036, F.A.C., for information about water and wastewater tariffs that are available and may be completed by the applicant and included in the application.

2) Exhibit _____ - Provide the number of the most recent order of the Commission establishing or changing the applicant's rates and charges.

PSC-2018-0271-PAA-WS

3) Exhibit K - An affidavit that the utility has tariffs and annual reports on file with the Commission.

PART III **QUICK TAKE EXTENSION ADDITIONAL INFORMATION**

A) Exhibit _____ - Provide a written statement that the proposed new territory includes a maximum of 25 equivalent residential connections within such territory at the time the territory is at buildout. In addition, the statement should include a description of the types of customers anticipated to be served by the extension, i.e., single family homes, mobile homes, duplexes, golf course clubhouse, or commercial.

_____

_____

_____

_____

B) Exhibit _____ - Provide a written statement that upon investigation:

1) There is no other utility in the area of the proposed territory that is willing and capable of providing reasonably adequate service to the new territory.

_____

_____

_____

2) The person(s) or business(es) requesting water or wastewater service have demonstrated to the utility that service is necessary because: (Check all that apply)

(a) a private well has been contaminated or gone dry ☐,
(b) a septic tank has failed ☐, or
(c) service is otherwise not available ☐.

PART IV **TERRITORY DELETION ADDITIONAL INFORMATION**

A) Exhibit _____ - Provide a statement specifying the reasons for the proposed deletion of territory.

_____

_____

_____

_____

B) Exhibit _____ - Provide a legal description of the territory proposed to be deleted in the format prescribed in Rule 25-30.029, F.A.C., along with a complete legal description of the remaining territory.

C) Exhibit _____ - Provide a detailed system map with the territory proposed to be deleted and retained plotted thereon, consistent with the legal description provided in B above. The map shall show the existing lines and treatment facilities in the area retained and shall be of sufficient scale and detail to enable correlation with the description of the territory.

D) Exhibit _____ - Provide an official county tax assessment map or other map, showing township, range, and section with a scale such as 1" = 200' or 1" = 400', with the territory proposed to be deleted plotted thereon, consistent with the legal description provided in B above.

E) Exhibit _____ - Provide a description of the number of current active connections within the territory to be deleted, as well as the number of connections retained. For each active connection in the area to be deleted, if any, the statement must detail the effect of the proposed deletion on the ability of those customers to receive water and wastewater services, including alternative source(s) of service.

_____

_____

_____

_____

PART V **NOTICING REQUIREMENTS**

Exhibit L - Provide proof of noticing pursuant to Rule 25-30.030, F.A.C. This may be provided as a late-filed exhibit.

PART VI **SIGNATURE**

Please sign and date the utility's completed application.

APPLICATION SUBMITTED BY: /s/Martin S. Friedman

Applicant's Signature

Martin S. Friedman, Esquire

Applicant's Name (Printed)

Attorney for Applicant

Applicant's Title

3-24-21

Date

EXHIBIT A

Part II A) 1) – Description of Customers

The proposed SSU expansion area will serve residential and commercial customers. Residential customers will consist of conventionally built single-family detached homes. The homes will be part of The Villages development, which is a retirement community being developed in Sumter and Lake Counties. Commercial customers will include, but are not limited to, uses such as retail, office, medical, recreation, restaurants, assisted living, and golf course facilities. The anticipated flow of the area proposed to be added to the SSU territory equates to the following number of equivalent residential connections:

- Water ERCs = 657
- Wastewater ERCs = 657

EXHIBIT B

South Sumter Utility Company, LLC
3619 Kiessel Road
The Villages, FL 32163

March 1, 2021

Florida Public Service Commission
Capital Service Office Center
2540 Shumard Oak Boulevard
Tallahassee, FL 32399-0850

Reference: South Sumter Utility Company, LLC ("SSU") – 2021 Expansion of Territory

Dear Sir or Madam:

SSU is filing an amendment with the Florida Public Service Commission for an expansion of its service territory. In conjunction with this amendment, I hereby certify to the best of my knowledge and belief that the provision of services to this new territory will be consistent with the water and wastewater sections of the local comprehensive plan at the time the application is filed, as approved by the Department of Community Affairs.

Please contact me should you have any questions.

Very truly yours,

Helen Van Ness
Chief Financial Officer

EXHIBIT C

SOUTH SUMTER UTILITY COMPANY, LLC

SUMTER AND LAKE COUNTIES

PROPOSED WATER AND WASTEWATER SERVICE AREA

FEBRUARY 2021

PARCEL 1

THAT PORTION OF SECTION 16, TOWNSHIP 19 SOUTH, RANGE 23 EAST, SUMTER COUNTY, FLORIDA, DESCRIBED AS FOLLOWS:

COMMENCE AT THE SOUTHWEST CORNER OF THE NORTHWEST 1/4 OF THE NORTHWEST 1/4 OF SAID SECTION 16; THENCE ALONG THE WEST LINE THEREOF, N00°18'48"E, A DISTANCE OF 257.28 FEET TO THE SOUTHWESTERLY RIGHT-OF-WAY OF STATE ROAD NO. 44; THENCE DEPARTING SAID WEST LINE AND ALONG SAID RIGHT-OF-WAY, S69°24'48"E, 1006.75 FEET TO THE POINT OF BEGINNING; THENCE DEPARTING SAID RIGHT-OF-WAY, S17°39'39"W, 106.18 FEET TO A POINT ON THE ARC OF A CURVE CONCAVE EASTERLY, HAVING A RADIUS OF 140.00 FEET AND A CHORD BEARING AND DISTANCE OF S04°38'58"E, 103.87 FEET; THENCE SOUTHERLY ALONG THE ARC OF SAID CURVE, THROUGH A CENTRAL ANGLE OF 43°33'01", A DISTANCE OF 106.41 FEET; THENCE S69°24'48"E, 116.86 FEET; THENCE N05°30'26"W, 1.10 FEET TO A POINT ON THE ARC OF A CURVE CONCAVE NORTHEASTERLY, HAVING A RADIUS OF 154.00 FEET AND A CHORD BEARING AND DISTANCE OF S48°30'33"E, 25.49 FEET; THENCE SOUTHEASTERLY ALONG THE ARC OF SAID CURVE, THROUGH A CENTRAL ANGLE OF 09°29'37", A DISTANCE OF 25.52 FEET; THENCE S53°15'22"E, 85.06 FEET TO THE POINT OF CURVATURE OF A CURVE CONCAVE NORTHWESTERLY AND HAVING A RADIUS OF 50.00 FEET; THENCE NORTHEASTERLY ALONG THE ARC THEREOF THROUGH A CENTRAL ANGLE OF 126°42'45", A DISTANCE OF 110.58 FEET; THENCE N00°01'58"E, 158.76 FEET TO A POINT ON THE ARC OF A CURVE CONCAVE SOUTHEASTERLY, HAVING A RADIUS OF 10.00 FEET AND A CHORD BEARING AND DISTANCE OF N55°18'35"E, 16.44 FEET; THENCE NORTHEASTERLY ALONG THE ARC OF SAID CURVE, THROUGH A CENTRAL ANGLE OF 110°33'24", A DISTANCE OF 19.30 FEET; THENCE S69°24'43"E, 51.90 FEET TO THE POINT OF CURVATURE OF A CURVE CONCAVE NORTHWESTERLY AND HAVING A RADIUS OF 4.00 FEET; THENCE NORTHEASTERLY ALONG THE ARC THEREOF THROUGH A CENTRAL ANGLE OF 90°00'00", A DISTANCE OF 6.28 FEET; THENCE N20°35'12"E, 0.03 FEET TO THE SAID RIGHT-OF-WAY OF STATE ROAD 44; THENCE N69°24'28"W ALONG SAID RIGHT-OF-WAY 341.84 FEET TO THE POINT OF BEGINNING.

AND

PARCEL 2

THOSE LANDS LYING IN SECTIONS 16 AND 21, TOWNSHIP 19 SOUTH, RANGE 23 EAST, SUMTER COUNTY, FLORIDA, AND BEING DESCRIBED AS FOLLOWS:

COMMENCE AT THE NORTHWEST CORNER OF THE SOUTHWEST 1/4 OF SAID SECTION 16, THENCE S00°12'05"W, ALONG THE WEST LINE THEREOF A DISTANCE OF 1352.31 FEET TO THE POINT OF BEGINNING. THENCE DEPARTING SAID WEST LINE, N89°38'01"E, 158.08 FEET; THENCE S09°29'23"E, 17.20 FEET; THENCE N81°26'05"E, 59.00 FEET; THENCE N21°59'07"W, 9.21 FEET; THENCE N89°38'01"E, 173.03 FEET; THENCE N00°03'40"W, 50.00 FEET; THENCE S89°38'01"W, 100.00 FEET; THENCE N00°03'40"W, 700.00 FEET; THENCE N89°38'01"E, 250.00 FEET; THENCE N00°03'40"W, 402.13 FEET; THENCE N89°58'47"E, A DISTANCE OF 106.77 FEET; THENCE S00°28'59"W, A DISTANCE OF 290.15 FEET; THENCE N89°39'23"E, A DISTANCE OF 25.00 FEET; THENCE S00°30'05"W, A DISTANCE OF 144.10 FEET; THENCE S08°47'05"W, A DISTANCE OF 50.64 FEET TO A POINT ON A 29.98 FOOT RADIUS CURVE, CONCAVE TO THE SOUTHWEST, BEING SUBTENDED BY A CHORD BEARING OF S29°04'37"E AND A CHORD LENGTH OF 52.48 FEET; THENCE SOUTHEASTERLY AND SOUTHERLY ALONG SAID CURVE THROUGH A CENTRAL ANGLE OF 122°09'08", AN ARC DISTANCE OF 63.91 FEET TO A POINT OF REVERSE CURVATURE OF A 330.13 FOOT RADIUS CURVE, CONCAVE TO THE EAST, BEING SUBTENDED BY A CHORD BEARING OF S16°13'38"W AND A CHORD LENGTH OF 179.46 FEET; THENCE SOUTHERLY ALONG SAID CURVE THROUGH A CENTRAL ANGLE OF 31°32'37", AN ARC DISTANCE OF 181.75 FEET TO A POINT OF TANGENCY; THENCE S00°27'20"W, A DISTANCE OF 435.82 FEET; THENCE N89°53'04"E, A DISTANCE OF 698.93 FEET TO A POINT ON THE WEST LINE OF THE EAST 1/2 OF THE WEST 1/2 OF SAID SECTION 16; THENCE N00°14'48"E, ALONG SAID WEST LINE, A DISTANCE OF 2412.34 FEET TO A POINT ON THE SOUTHERLY RIGHT-OF-WAY LINE OF STATE ROAD NO. 44; THENCE DEPARTING SAID WEST LINE, AND ALONG SAID SOUTHERLY RIGHT-OF-WAY LINE THE FOLLOWING THREE (3) COURSES AND DISTANCES: 1) THENCE S68°02'26"E, A DISTANCE OF 292.33 FEET; 2) THENCE S66°10'12"E, A DISTANCE OF 300.48 FEET; 3) THENCE S64°58'54"E, A DISTANCE OF 127.48 FEET; THENCE DEPARTING SAID SOUTHERLY RIGHT-OF-WAY LINE, S00°20'09"W, A DISTANCE OF 822.16 FEET; THENCE S68°50'15"E, A DISTANCE OF 138.17 FEET; THENCE N60°05'13"E, A DISTANCE OF 151.34 FEET; THENCE S55°14'50"E, A DISTANCE OF 36.94 FEET; THENCE S04°16'56"E, A DISTANCE OF 116.15 FEET; THENCE S89°43'23"E, A DISTANCE OF 365.31 FEET TO A POINT ON THE EAST LINE OF THE SOUTHWEST 1/4 OF SAID SECTION 16; THENCE S00°12'54"W, ALONG SAID EAST LINE, A DISTANCE OF 1662.52 FEET, MORE OR LESS, TO A

POINT ON THE WATER'S EDGE OF LAKE OKAHUMPKA AND A POINT HEREBY DESIGNATED AS POINT "A"; RETURN TO THE POINT OF BEGINNING AND RUN S00°12'05W ALONG THE WEST LINE OF THE SOUTHWEST 1/4 OF THE SOUTHWEST 1/4 OF SAID SECTION 16, A DISTANCE OF 375.69 FEET TO THE SOUTH LINE OF THE NORTH 400 FEET OF THE SOUTHWEST 1/4 OF THE SOUTHWEST 1/4 OF SAID SECTION 16; THENCE DEPARTING SAID WEST LINE AND ALONG SAID SOUTH LINE, N89°38'01"E 1339.03 FEET TO THE EAST LINE OF THE SOUTHWEST 1/4 OF THE SOUTHWEST 1/4 OF SAID SECTION 16; THENCE DEPARTING SAID SOUTH LINE AND ALONG SAID EAST LINE, S00°41'57"W 924.12 FEET TO THE SOUTHEAST CORNER OF THE SOUTHWEST 1/4 OF THE SOUTHWEST 1/4 OF SAID SECTION 16; THENCE S00°09'33"E 668.64 FEET TO THE SOUTHWEST CORNER OF THE NORTH 1/2 OF THE NORTHEAST 1/4 OF THE NORTHWEST 1/4 OF SAID SECTION 21; THENCE S89°54'46"E ALONG THE SOUTH LINE THEREOF 370.00 FEET, MORE OR LESS, TO THE WATER'S EDGE OF LAKE OKAHUMPKA; THENCE NORTHEASTERLY ALONG SAID WATER'S EDGE 1958 FEET, MORE OR LESS TO THE AFORESAID POINT "A".

AND

PARCEL 3

THAT PORTION OF SECTION 20, TOWNSHIP 19 SOUTH, RANGE 23 EAST, SUMTER COUNTY FLORIDA, DESCRIBED AS FOLLOWS:

COMMENCE AT THE NORTHEAST CORNER OF THE NORTHEAST 1/4 OF SAID SECTION 20; THENCE WEST ALONG THE NORTH LINE THEREOF, A DISTANCE OF 1310.54 FEET TO THE POINT OF BEGINNING; THENCE DEPARTING SAID NORTH LINE, RUN SOUTH FOR 724.63 FEET; THENCE EAST 165.00 FEET; THENCE SOUTH, 607.42 FEET; THENCE WEST 371 FEET, MORE OR LESS, TO THE NORTHEASTERLY RIGHT-OF-WAY FOR FLORIDA'S TURNPIKE; THENCE NORTHWESTERLY ALONG SAID RIGHT-OF-WAY A DISTANCE OF 1512 FEET, MORE OR LESS, TO THE WEST LINE OF THE NORTHEAST 1/4 OF SAID SECTION 20; THENCE NORTH ALONG SAID WEST LINE, 294 FEET, MORE OR LESS, TO THE NORTHWEST CORNER OF SAID NORTHEAST 1/4; THENCE EAST ALONG THE NORTH LINE THEREOF, A DISTANCE OF 1309.45 FEET TO THE POINT OF BEGINNING. LESS RIGHT OF WAY FOR COUNTY ROAD 181.

AND

PARCEL 4

THAT PORTION OF THE FORMER RIGHT-OF-WAY FOR STATE ROAD 44 DESCRIBED AS FOLLOWS:

COMMENCE AT THE SOUTHEAST CORNER OF THE NORTHEAST 1/4 OF SECTION 23, TOWNSHIP 19 SOUTH, RANGE 23 EAST, SUMTER COUNTY, FLORIDA AND RUN N00°20'45"E 714.02 FEET TO THE NEW RIGHT-OF-WAY OF STATE ROAD 44 AND THE POINT OF BEGINNING; THENCE N81°01'49"W 125.21 FEET; THENCE DEPARTING SAID RIGHT-OF-WAY, RUN S08°58'11"W 443.80 FEET; THENCE S81°01'49"E 192.52 FEET TO THE EAST LINE OF SAID NORTHEAST 1/4; THENCE N00°20'45"E ALONG SAID EAST LINE 448.88 FEET TO THE POINT OF BEGINNING.

AND

PARCEL 5

THAT PORTION OF THE FORMER RIGHT-OF-WAY FOR STATE ROAD 44 DESCRIBED AS FOLLOWS:

COMMENCE AT THE SOUTHWEST CORNER OF THE NORTHWEST 1/4 OF SECTION 24, TOWNSHIP 19 SOUTH, RANGE 23 EAST, SUMTER COUNTY, FLORIDA AND RUN N00°20'45"E 714.02 FEET TO THE NEW RIGHT-OF-WAY OF STATE ROAD 44; THENCE S81°01'49"E 174.79 FEET; THENCE DEPARTING SAID RIGHT-OF-WAY, RUN S08°58'11"W 443.80 FEET; THENCE N81°01'49"W 107.48 FEET TO THE WEST LINE OF THE SAID NORTHWEST 1/4; THENCE N00°20'45"E ALONG SAID WEST LINE 448.88 FEET TO THE POINT OF BEGINNING.

AND

PARCEL 6

THAT PORTION OF THE FORMER RIGHT-OF-WAY FOR STATE ROAD 44 DESCRIBED AS FOLLOWS:

BEGIN AT THE SOUTHEAST CORNER OF THE SOUTHWEST 1/4 OF THE NORTHWEST 1/4 OF SECTION 24, TOWNSHIP 19 SOUTH, RANGE 23 EAST, SUMTER COUNTY, FLORIDA AND RUN S89°32'23"W ALONG THE SOUTH LINE THEREOF A DISTANCE OF 332.27 FEET; THENCE DEPARTING SAID SOUTH LINE, RUN N15°33'34"W, A DISTANCE OF 76.17 FEET; THENCE RUN N33°40'40"W, A DISTANCE OF 89.06 FEET; THENCE RUN N56°01'00"W, A DISTANCE OF 109.03 FEET; THENCE RUN N81°01'49"W, A DISTANCE OF 111.45 FEET; THENCE RUN N08°58'11"E, A DISTANCE OF 220.30 FEET; THENCE RUN S81°01'49"E, A DISTANCE OF 195.00 FEET; THENCE RUN N78°16'29"E, A DISTANCE OF 90.30 FEET; THENCE RUN N43°41'47"E, A DISTANCE OF 58.88 FEET; THENCE RUN N16°11'00"E, A DISTANCE OF 61.72 FEET TO THE NEW RIGHT-OF-WAY OF STATE ROAD 44; THENCE S81°01'49"E ALONG SAID RIGHT-OF-

WAY 210.17 FEET TO THE POINT OF CURVATURE OF A CURVE CONCAVE SOUTHERLY AND HAVING A RADIUS OF 68,622.94 FEET; THENCE EASTERLY ALONG THE ARC OF SAID CURVE THROUGH A CENTRAL ANGLE OF 00°01'14", AN ARC DISTANCE OF 24.52 FEET TO THE EAST LINE OF THE SAID SOUTHWEST 1/4 OF THE NORTHWEST 1/4; THENCE S00°17'27"W ALONG SAID LINE 493.95 FEET TO THE POINT OF BEGINNING.

AND

PARCEL 7

THAT PORTION OF SECTION 1, TOWNSHIP 20 SOUTH, RANGE 23 EAST, SUMTER COUNTY FLORIDA, DESCRIBED AS FOLLOWS:

COMMENCE AT THE NORTHEAST CORNER OF SAID SECTION 1; THENCE RUN S00°40'20"W, ALONG THE EAST BOUNDARY OF SAID SECTION 1, A DISTANCE OF 1740.01 FEET TO THE POINT OF BEGINNING; THENCE CONTINUE S00°40'20"W, ALONG SAID EAST BOUNDARY OF SECTION 1, A DISTANCE OF 500.01 FEET; THENCE DEPARTING SAID EAST BOUNDARY RUN N89°36'07"W, 1205.06 FEET; THENCE N00°27'55"E, 500.00 FEET; THENCE S89°36'07"E, 1206.87 FEET TO THE POINT OF BEGINNING.

AND

PARCEL 8

A PARCEL OF LAND LYING THE SOUTH HALF OF SECTION 8, TOWNSHIP 20 SOUTH, RANGE 24 EAST, LAKE COUNTY, FLORIDA, BEING MORE PARTICULARLY DESCRIBED AS FOLLOWS:

COMMENCE AT THE SOUTHEAST CORNER OF SAID SECTION 8; THENCE RUN NORTH 89°24'15" WEST, ALONG THE SOUTH LINE OF SECTION 8, A DISTANCE OF 2649.34 FEET TO THE SOUTHWEST CORNER OF THE SOUTHEAST 1/4 OF SAID SECTION 8; THENCE DEPARTING SAID SOUTH LINE, RUN NORTH 00°31'36" EAST, ALONG THE EAST LINE OF THE SOUTHWEST 1/4 OF SAID SECTION 8, A DISTANCE OF 50.00 FEET FOR A POINT OF BEGINNING; SAID POINT LYING ON THE NORTH EXISTING RIGHT OF WAY OF C-470; THENCE RUN NORTH 89°23'48" WEST, ALONG SAID NORTH RIGHT OF WAY LINE, A DISTANCE OF 2315.45 FEET; THENCE RUN NORTH 84°15'10" WEST, ALONG SAID NORTH EXISTING RIGHT OF WAY LINE, A DISTANCE OF 213.38 FEET; THENCE DEPARTING SAID NORTH EXISTING RIGHT OF WAY LINE, RUN NORTH 42°26'19" WEST, A DISTANCE OF 152.54 FEET; THENCE RUN SOUTH 89°23'48" EAST, A DISTANCE OF 232.60 FEET; THENCE RUN NORTH 00°32'45"

EAST, A DISTANCE OF 36.20 FEET; THENCE RUN SOUTH 90°00'00" EAST, A DISTANCE OF 2533.64 FEET TO THE POINT OF CURVATURE OF A CURVE, CONCAVE SOUTHWESTERLY, HAVING A RADIUS OF 105.00 FEET AND A CENTRAL ANGLE OF 90°35'45"; THENCE RUN SOUTHEASTERLY ALONG THE ARC OF SAID CURVE, A DISTANCE OF 166.03 FEET TO THE POINT OF TANGENCY; THENCE RUN SOUTH 00°35'45" WEST, A DISTANCE OF 88.48 FEET TO THE AFOREMENTIONED NORTH EXISTING RIGHT OF WAY LINE; THENCE RUN NORTH 89°24'15" WEST, ALONG SAID NORTH EXISTING RIGHT OF WAY LINE, A DISTANCE OF 240.10 FEET TO THE POINT OF BEGINNING.

SOUTH SUMTER UTILITY COMPANY, LLC

SUMTER AND LAKE COUNTIES

WATER AND WASTEWATER SERVICE AREA

(COMPOSITE OF ADJACENT EXISTING AND PROPOSED SERVICE AREAS)

THE SOUTHWEST 1/4 OF THE SOUTHWEST 1/4 OF SECTION 16, TOWNSHIP 19 SOUTH, RANGE 23 EAST, SUMTER COUNTY; LESS THE NORTH 400.00 FEET THEREOF.

AND TOGETHER WITH:

THAT PORTION OF SECTION 16 AND 21, TOWNSHIP 19 SOUTH, RANGE 23 EAST, SUMTER COUNTY, FLORIDA, DESCRIBED AS FOLLOWS:

BEGIN AT THE SOUTHWEST CORNER OF THE NORTHWEST 1/4 OF THE NORTHWEST 1/4 OF SAID SECTION 16; THENCE ALONG THE WEST LINE THEREOF, N00°18'48"E, A DISTANCE OF 257.28 FEET TO THE SOUTHWESTERLY RIGHT-OF-WAY OF STATE ROAD NO. 44; THENCE DEPARTING SAID WEST LINE AND ALONG SAID RIGHT-OF-WAY, S69°24'48"E, 433.00 FEET; THENCE DEPARTING SAID RIGHT-OF-WAY, S50°23'55"W, 154.72 FEET TO THE POINT OF CURVATURE OF A CURVE CONCAVE SOUTHEASTERLY AND HAVING A RADIUS OF 217.00 FEET; THENCE SOUTHWESTERLY ALONG THE ARC THEREOF THROUGH A CENTRAL ANGLE OF 18°41'07", A DISTANCE OF 70.77 FEET TO A POINT THAT IS 200.00 FEET SOUTHWEST, BY PERPENDICULAR MEASUREMENT, OF THE SOUTHWESTERLY RIGHT-OF-WAY FOR STATE ROAD NO. 44; THENCE PARALLEL WITH SAID RIGHT-OF-WAY, S69°24'48"E, 600.91 FEET; THENCE DEPARTING SAID PARALLEL LINE, N20°35'12"E, 200.00 FEET TO SAID SOUTHWESTERLY RIGHT-OF-WAY OF STATE ROAD NO. 44; THE FOLLOWING FIVE (5) COURSES BEING ALONG SAID RIGHT-OF-WAY: RUN S69°24'48"E, 482.86 FEET TO THE EAST LINE OF THE SOUTHWEST 1/4 OF THE NORTHWEST 1/4 OF SAID SECTION 16; THENCE ALONG SAID EAST LINE RUN S00°14'48"W, 19.19 FEET; THENCE DEPARTING SAID EAST LINE RUN S68°02'26"E, 292.33 FEET; THENCE S66°10'12"E, 300.48 FEET; THENCE S64°58'54"E, 127.48 FEET; THENCE DEPARTING SAID RIGHT-OF-WAY LINE RUN S00°20'09"W, 822.16 FEET; THENCE S68°50'15"E, 138.17 FEET; THENCE N60°05'13"E, 151.34 FEET; THENCE S55°14'50"E, 36.94 FEET; THENCE S04°16'56"E, 116.15 FEET; THENCE S89°43'23"E, 365.31 FEET TO A POINT ON THE EAST LINE OF THE SOUTHWEST 1/4 OF SAID SECTION 16; THENCE ALONG SAID EAST LINE RUN S00°12'54"W, 1662.52 FEET, MORE OR LESS, TO THE WATER'S EDGE OF LAKE OKAHUMPKA AND A POINT HEREBY DESIGNATED AS POINT “A”; RETURN TO THE POINT OF BEGINNING AND ALONG AFORESAID WEST LINE OF THE NORTHWEST 1/4 OF THE NORTHWEST 1/4 OF SECTION 16 RUN S00°18'48"W, 621.56 FEET; THENCE DEPARTING SAID WEST LINE RUN N61°45'05"E, 113.06 FEET; THENCE N10°43'23"W, 99.76 FEET; THENCE N61°48'31"E, 70.72 FEET; THENCE N28°09'14"W, 74.89 FEET; THENCE N61°45'05"E, 101.78 FEET; THENCE N54°54'56"E, 66.00 FEET TO A POINT ON THE ARC OF A CURVE

CONCAVE NORTHEASTERLY, HAVING A RADIUS OF 217.00 FEET AND A CHORD BEARING AND DISTANCE OF S37°20'34"E, 17.10 FEET; THENCE SOUTHEASTERLY ALONG THE ARC OF SAID CURVE, THROUGH A CENTRAL ANGLE OF 04°31'01", A DISTANCE OF 17.11 FEET; THENCE S39°36'05"E, 372.27 FEET; THENCE N54°12'20"E, 269.75 FEET; THENCE S74°38'09"E, 282.28 FEET; THENCE S03°21'45"E, 62.56 FEET; THENCE S04°24'08"W, 40.99 FEET; THENCE S18°09'21"W, 46.07 FEET; THENCE S32°58'24"W, 59.52 FEET; THENCE S33°16'06"W, 42.34 FEET; THENCE S20°25'53"W, 46.67 FEET; THENCE S06°43'11"W, 52.69 FEET; THENCE S00°39'39"E, 55.25 FEET; THENCE N89°56'16"E, 257.43 FEET; THENCE N89°55'47"E, 49.96 FEET; THENCE N00°14'35"E, 9.72 FEET; THENCE N89°56'16"E, 120.39 FEET TO THE WEST LINE OF THE EAST 1/2 OF THE WEST 1/2 OF SAID SECTION 16; THENCE ALONG SAID WEST LINE RUN S00°14'48"W, 1,795.35 FEET; THENCE DEPARTING SAID WEST LINE RUN S89°53'04"W, 698.93 FEET; THENCE N00°27'20"E, 435.82 FEET TO THE POINT OF CURVATURE OF A CURVE CONCAVE EASTERLY AND HAVING A RADIUS OF 330.13 FEET; THENCE NORTHERLY ALONG THE ARC OF SAID CURVE THROUGH A CENTRAL ANGLE OF 31°32'37", A DISTANCE OF 181.75 FEET TO THE POINT OF REVERSE CURVATURE OF A CURVE CONCAVE SOUTHWESTERLY AND HAVING A RADIUS OF 29.98 FEET; THENCE NORTHWESTERLY ALONG THE ARC OF SAID CURVE THROUGH A CENTRAL ANGLE OF 122°09'08", A DISTANCE OF 63.91 FEET; THENCE N08°47'05"E, 50.64 FEET; THENCE N00°30'05"E, 144.10 FEET; THENCE S89°39'23"W, 25.00 FEET; THENCE N00°28'59"E, 290.15 FEET; THENCE S89°58'47"W, 106.77 FEET; THENCE N00°03'40"W, 140.09 FEET TO A POINT ON THE ARC OF A CURVE CONCAVE NORTHEASTERLY, HAVING A RADIUS OF 310.00 FEET AND A CHORD BEARING AND DISTANCE OF N36°50'14"W, 576.22 FEET; THENCE NORTHWESTERLY ALONG THE ARC OF SAID CURVE, THROUGH A CENTRAL ANGLE OF 136°40'38", A DISTANCE OF 739.49 FEET; THENCE N58°29'59"W, 219.59 FEET TO AFORESAID WEST LINE OF THE NORTHWEST 1/4 OF THE NORTHWEST 1/4 OF SECTION 16 RUN S00°18'48"W, 519.27 FEET TO THE NORTHWEST CORNER OF THE SOUTHWEST 1/4 OF SAID SECTION 16; THENCE ALONG THE WEST LINE THEREOF RUN S00°12'05"W, 1728.00 FEET TO THE SOUTH LINE OF THE NORTH 400 FEET OF THE SOUTHWEST 1/4 OF THE SOUTHWEST 1/4 OF SAID SECTION 16; THENCE DEPARTING SAID WEST LINE AND ALONG SAID SOUTH LINE RUN N89°38’01”E, 1339.03 FEET TO THE EAST LINE OF THE SOUTHWEST 1/4 OF THE SOUTHWEST 1/4 OF SAID SECTION 16; THENCE DEPARTING SAID SOUTH LINE AND ALONG SAID EAST LINE RUN S00°41’57”W, 924.12 FEET TO THE SOUTHEAST CORNER OF THE SOUTHWEST 1/4 OF THE SOUTHWEST 1/4 OF SAID SECTION 16; THENCE S00°09’33”E 668.64 FEET TO THE SOUTHWEST CORNER OF THE NORTH 1/2 OF THE NORTHEAST 1/4 OF THE NORTHWEST 1/4 OF AFORESAID SECTION 21; THENCE ALONG THE SOUTH LINE THEREOF RUN S89°54’46”E 370.00 FEET, MORE OR LESS, TO THE WATER’S EDGE OF LAKE OKAHUMPKA; THENCE NORTHEASTERLY ALONG SAID WATER’S EDGE 1958 FEET, MORE OR LESS TO THE AFORESAID POINT “A”.

LESS:

THAT LAND LYING IN SECTION 16, TOWNSHIP 19 SOUTH, RANGE 23 EAST, SUMTER COUNTY, FLORIDA, DESCRIBED AS FOLLOWS:
COMMENCE AT THE SOUTHWEST CORNER OF THE NORTH 400 FEET OF THE SOUTHWEST 1/4 OF THE SOUTHWEST 1/4 OF SAID SECTION 16; THENCE ALONG THE WEST LINE THEREOF RUN N00°12'05"E, 375.69 FEET; THENCE N89°38'01"E, A DISTANCE OF 158.08 FEET TO THE POINT OF BEGINNING; THENCE N09°29'23"W, A DISTANCE OF 27.69 FEET; THENCE N77°35'26"E, A DISTANCE OF 48.35 FEET; THENCE S21°59'07"E, A DISTANCE OF 49.47 FEET; THENCE S81°26'05"W, A DISTANCE OF 59.00 FEET; THENCE N09°29'23"W, A DISTANCE OF 17.20 FEET TO THE POINT OF BEGINNING.

AND LESS:

THAT LAND LYING IN SECTION 16, TOWNSHIP 19 SOUTH, RANGE 23 EAST, SUMTER COUNTY, FLORIDA, DESCRIBED AS FOLLOWS:

FROM THE SOUTHWEST CORNER OF THE NORTHWEST 1/4 OF SAID SECTION 16, N00°18'48"E, ALONG THE WEST LINE THEREOF A DISTANCE OF 519.27 FEET; THENCE DEPARTING SAID WEST LINE, S58°29'59"E, 219.59 FEET TO A POINT ON THE ARC OF A CURVE CONCAVE EASTERLY, HAVING A RADIUS OF 310.00 FEET AND A CHORD BEARING AND DISTANCE OF S02°36'15"E, 347.64 FEET; THENCE SOUTHERLY ALONG THE ARC OF SAID CURVE, THROUGH A CENTRAL ANGLE OF 68°12'39", A DISTANCE OF 369.06 FEET; THENCE S53°17'27"W, 8.51 FEET TO THE POINT OF BEGINNING; THENCE S35°18'00"E, 5.78 FEET; THENCE S55°05'17"W, 18.33 FEET; THENCE N34°23'34"W, 13.88 FEET; THENCE N53°11'59"E, 18.12 FEET; THENCE S35°18'00"E, 8.70 FEET TO THE POINT OF BEGINNING.

AND:

THE SOUTHEAST 1/4 OF SECTION 17, TOWNSHIP 19 SOUTH, RANGE 23 EAST, SUMTER COUNTY, FLORIDA.

AND:

THAT PORTION OF THE SOUTH 1/2 OF THE SOUTHWEST 1/4 OF SECTION 17, TOWNSHIP 19 SOUTH, RANGE 23 EAST, SUMTER COUNTY, FLORIDA, LYING SOUTH AND WEST OF FLORIDA'S TURNPIKE.

AND:

THE NORTH 811.80 FEET OF THE EAST 1716.00 FEET OF THE SOUTHWEST 1/4 OF SECTION 17, TOWNSHIP 19 SOUTH RANGE 23 EAST, SUMTER COUNTY, FLORIDA.

AND:

THAT PORTION OF THE EAST 858.00 FEET OF THE SOUTHWEST 1/4 OF SECTION 17, TOWNSHIP 19 SOUTH, RANGE 23 EAST, SUMTER COUNTY, FLORIDA, LYING NORTH AND EAST OF FLORIDA'S TURNPIKE; LESS THE NORTH 811.80 FEET THEREOF.

AND LESS:

RIGHT OF WAY FOR COUNTY ROAD 181.

AND TOGETHER WITH:

THAT PORTION OF THE NORTHEAST 1/4 OF SECTION 17, TOWNSHIP 19 SOUTH, RANGE 23 EAST, SUMTER COUNTY, FLORIDA, DESCRIBED AS FOLLOWS:

BEGIN AT THE SOUTHEAST CORNER OF SAID NORTHEAST 1/4; THENCE ALONG THE SOUTH LINE THEREOF, N89°50'57"W, 1,980.76 FEET TO THE WEST LINE OF THE EAST 1/2 OF THE SOUTHWEST 1/4 OF THE NORTHEAST 1/4 OF SAID SECTION 17; THENCE DEPARTING SAID SOUTH LINE AND ALONG SAID EAST LINE, N00°17'31"E, 704.32 FEET; THENCE DEPARTING SAID WEST LINE, S89°52'27"E, 627.34 FEET; THENCE N00°17'57"E, 630.00 FEET TO THE NORTH LINE OF THE SOUTH 1/2 OF SAID NORTHEAST 1/4; THENCE ALONG SAID NORTH LINE, S89°52'27"E, 33.00 FEET TO THE SOUTHWEST CORNER OF THE NORTHEAST 1/4 OF SAID NORTHEAST 1/4; THENCE DEPARTING SAID NORTH LINE, N00°17'57"E, ALONG THE WEST LINE OF THE NORTHEAST 1/4 OF SAID NORTHEAST 1/4 A DISTANCE OF 750.62 FEET TO THE SOUTHWESTERLY RIGHT-OF-WAY OF STATE ROAD NO. 44 ; THENCE DEPARTING SAID WEST LINE AND ALONG SAID SOUTHWESTERLY RIGHT-OF-WAY, S69°24'48"E, 960.52 FEET TO A POINT THAT IS 420.00 FEET WEST OF THE EAST LINE OF SAID NORTHEAST 1/4; THENCE DEPARTING SAID SOUTHWESTERLY RIGHT-OF-WAY AND PARALLEL WITH SAID EAST LINE, S00°18'48"W, 812.35 FEET; THENCE DEPARTING SAID PARALLEL LINE, S89°50'57"E, 420.00 FEET TO THE EAST LINE OF SAID NORTHEAST 1/4; THENCE ALONG SAID EAST LINE, S00°18'48"W, 937.50 FEET TO THE POINT OF BEGINNING.

LESS:

RIGHT-OF-WAY FOR COUNTY ROAD 156.

AND LESS:

RIGHT-OF-WAY FOR COUNTY ROAD 179.

AND:

THAT PORTION OF THE SOUTHEAST 1/4 OF SECTION 18, TOWNSHIP 19 SOUTH, RANGE 23 EAST, SUMTER COUNTY, FLORIDA, LYING SOUTH AND WEST OF

FLORIDA'S TURNPIKE AND LYING EAST OF THE RIGHT-OF-WAY FOR U.S. HIGHWAY 301.

AND:

THAT PORTION OF THE NORTH 3/4 OF THE EAST 1/2 OF SECTION 19, TOWNSHIP 19 SOUTH, RANGE 23 EAST, SUMTER COUNTY, FLORIDA, LYING EAST OF THE RIGHT-OF-WAY FOR U.S. HIGHWAY 301; LESS ANY PORTION THEREOF, DESCRIBED AS FOLLOWS: BEGIN AT THE NORTHWEST CORNER OF THE SOUTHEAST 1/4; THENCE S89°25'01"E, ALONG THE NORTH LINE THEREOF A DISTANCE OF 474.00 FEET; THENCE DEPARTING SAID NORTH LINE, S25°22'49"W, 728.89 FEET; THENCE S06°34'19"W, 665.47 FEET; THENCE N89°32'09"W, 90.00 FEET TO THE WEST LINE OF SAID SOUTHEAST 1/4 CORNER; THENCE ALONG SAID WEST LINE, N00°11'57"E, 1,323.73 FEET TO THE POINT OF BEGINNING.

AND:

THE NORTHEAST 1/4 OF SECTION 20, TOWNSHIP 19 SOUTH, RANGE 23 EAST, SUMTER COUNTY FLORIDA, LYING NORTHEASTERLY OF FLORIDA'S TURNPIKE, LESS THE RIGHT OF WAY FOR COUNTY ROAD 181.

AND LESS:

COMMENCE AT THE NORTHEAST CORNER OF THE NORTHEAST 1/4 OF SAID SECTION 20; THENCE WEST ALONG THE NORTH LINE THEREOF, A DISTANCE OF 1310.54 FEET; THENCE DEPARTING SAID NORTH LINE, RUN SOUTH FOR 724.63 FEET; THENCE EAST, 165.00 FEET; THENCE SOUTH, 303.71 FEET TO THE POINT OF BEGINNING; THENCE EAST 169.94 FEET; THENCE SOUTH 303.71 FEET; THENCE WEST 169.94 FEET; THENCE NORTH, 303.71 FEET TO THE POINT OF BEGINNING.

AND:

THE NORTHEAST 1/4 OF THE NORTHWEST 1/4 OF SECTION 20, TOWNSHIP 19 SOUTH, RANGE 23 EAST, SUMTER COUNTY, FLORIDA, LESS THE RIGHT-OF-WAY FOR FLORIDA'S TURNPIKE AND LESS RIGHT OF WAY FOR COUNTY ROAD 181.

AND LESS:

ANY PORTION OF THOSE LANDS LYING IN SECTION 20, TOWNSHIP 19 SOUTH, RANGE 23 EAST, SUMTER COUNTY, FLORIDA, DESCRIBED AS FOLLOWS: BEGIN AT THE NORTHWEST CORNER OF THE NORTHEAST 1/4 OF THE NORTHWEST 1/4 OF SAID SECTION 20; THENCE S89°54'08"E, ALONG THE NORTH LINE THEREOF, 338.16 FEET TO THE SOUTHWESTERLY RIGHT-OF-WAY OF FLORIDA'S TURNPIKE; THENCE DEPARTING SAID NORTH LINE AND ALONG SAID RIGHT-OF-WAY, S56°58'48"E, 258.62 FEET; THENCE DEPARTING SAID RIGHT-OF-WAY, S33°01'12"W, 200.00 FEET; THENCE N56°58'48"W, 532.03 FEET TO THE WEST LINE OF THE

NORTHEAST 1/4 OF THE NORTHWEST 1/4; THENCE ALONG SAID WEST LINE, N00°13'51"E, 19.28 FEET TO THE POINT OF BEGINNING.

AND TOGETHER WITH:

THE WEST 1/2 OF THE NORTHWEST 1/4 OF SECTION 20, TOWNSHIP 19 SOUTH, RANGE 23 EAST, SUMTER COUNTY, FLORIDA.

AND:

THAT PORTION OF SECTION 20, TOWNSHIP 19 SOUTH, RANGE 23 EAST, SUMTER COUNTY, FLORIDA, LYING SOUTHWEST OF FLORIDA'S TURNPIKE, DESCRIBED AS FOLLOWS:

FROM THE SOUTHEAST CORNER OF THE SOUTHEAST 1/4 SAID SECTION 20 RUN ALONG THE EAST LINE THEREOF, N00°13'44"W, 46.67 FEET TO THE POINT OF BEGINNING; THENCE CONTINUE ALONG SAID EAST LINE, N00°13'44"W, 1,878.15 FEET, MORE OF LESS, TO THE SOUTHWESTERLY RIGHT-OF-WAY OF FLORIDA'S TURNPIKE; THENCE N43°22'33"W, ALONG SAID RIGHT-OF-WAY 3,007.70 FEET TO THE POINT OF CURVATURE OF A CURVE CONCAVE SOUTHWESTERLY AND HAVING A RADIUS OF 5,579.58 FEET; THENCE NORTHWESTERLY ALONG THE ARC THEREOF THROUGH A CENTRAL ANGLE OF 07°55'57", A DISTANCE OF 772.48 FEET TO A POINT ON THE WEST LINE OF THE NORTHEAST 1/4 OF SAID SECTION 20; THENCE DEPARTING SAID SOUTHWESTERLY RIGHT-OF-WAY AND ALONG SAID WEST LINE, S00°14'50"E, 659.43 FEET TO THE NORTHEAST CORNER OF THE SOUTHWEST 1/4 OF THE SOUTHEAST 1/4 OF THE NORTHWEST 1/4 OF SAID SECTION 20; THENCE DEPARTING SAID WEST LINE AND ALONG THE NORTH LINE OF SOUTHEAST 1/4 OF THE NORTHWEST 1/4, RUN S89°42'48"W, 1,322.27 FEET TO THE NORTHWEST CORNER THEREOF; THENCE DEPARTING SAID NORTH LINE AND ALONG THE WEST LINE OF SAID SOUTHEAST 1/4 OF SAID NORTHWEST 1/4, S00°09'48"E, 654.10 FEET; THENCE DEPARTING SAID WEST LINE, EAST, 353.45 FEET; THENCE SOUTH, 178.54 FEET; THENCE EAST, 580.00 FEET; THENCE NORTH, 178.54 FEET; THENCE EAST, 515.00 FEET; THENCE SOUTH, 666.78 FEET; THENCE WEST, 155.00 FEET; THENCE SOUTH, 612.46 FEET; THENCE EAST, 310.00 FEET; THENCE NORTH, 612.46 FEET; THENCE EAST, 690.00 FEET; THENCE SOUTH, 662.46 FEET; THENCE EAST, 346.52 FEET; THENCE S00°14'17"E, 662.45 FEET; THENCE WEST, 643.40 FEET; THENCE S00°00'35"E, 1,310.50 FEET; THENCE EAST, 1,310.07 FEET; THENCE NORTH, 34.86 FEET; THENCE EAST, 699.16 FEET TO THE POINT OF BEGINNING.

AND:

THAT PORTION OF THE NORTH 3/4 OF THE WEST 1/2 OF SECTION 21, TOWNSHIP 19 SOUTH, RANGE 23 EAST, SUMTER COUNTY, FLORIDA, LYING WESTERLY OF LAKE OKAHUMPKA AND LYING NORTHEASTERLY OF FLORIDA'S TURNPIKE.

LESS:

ANY PORTION LYING WITHIN THE NORTH 1/2 OF THE NORTHEAST 1/4 OF THE NORTHWEST 1/4 OF SAID SECTION 21.

AND TOGETHER WITH:

THOSE PORTIONS OF THE SOUTH 1/2 OF THE SOUTH 1/2 OF SECTION 21, TOWNSHIP 19 SOUTH, RANGE 23 EAST, SUMTER COUNTY, FLORIDA AND THE NORTHWEST 1/4 OF THE SOUTHEAST 1/4 OF SECTION 21 LYING SOUTH OF LAKE OKAHUMPKA; LESS RIGHT-OF-WAY FOR FLORIDA'S TURNPIKE.

AND:

THOSE PORTIONS OF SECTION 27, TOWNSHIP 19 SOUTH, RANGE 23 EAST, SUMTER COUNTY, FLORIDA, DESCRIBED AS FOLLOWS:

THE SOUTHEAST 1/4 OF THE NORTHWEST 1/4 AND THE SOUTH 1/2 OF SAID SECTION 27; LESS RIGHT-OF-WAY FOR FLORIDA'S TURNPIKE AND LESS RIGHT-OF-WAY FOR COUNTY ROAD NO. C-468; AND LESS: FROM THE NORTHEAST CORNER OF THE SOUTHEAST 1/4 OF SAID SECTION 27, RUN S00°27'14"W, 1063.37 FEET TO A POINT 900.00 FEET NORTH OF THE RIGHT-OF-WAY FOR COUNTY ROAD C-468 AND THE POINT OF BEGINNING; THENCE S00°27'14"W, 900.00 FEET TO SAID RIGHT-OF-WAY; THENCE S63°16'44"W ALONG SAID RIGHT-OF-WAY 168.53 FEET; THENCE N00°27'14"E, 900.00 FEET; THENCE N63°16'44"E 168.53 FEET TO THE POINT OF BEGINNING.

AND:

ALL OF SECTION 28, TOWNSHIP 19 SOUTH, RANGE 23 EAST, SUMTER COUNTY, FLORIDA; LESS RIGHT-OF-WAY FOR FLORIDA'S TURNPIKE AND LESS RIGHT-OF-WAY FOR COUNTY ROAD NO. C-468.

AND:

THAT PORTION OF THE EAST 1/2 OF THE SOUTHEAST 1/4 OF SECTION 29, TOWNSHIP 19 SOUTH, RANGE 23 EAST, SUMTER COUNTY, FLORIDA LYING NORTH OF COUNTY ROAD NO. C-468.

AND:

THAT PORTION OF SECTION 29, TOWNSHIP 19 SOUTH, RANGE 23 EAST, SUMTER COUNTY, FLORIDA, DESCRIBED AS FOLLOWS:

FROM THE NORTHEAST CORNER OF THE NORTHEAST 1/4 OF SAID SECTION 29, RUN S00°01'14"E, ALONG THE EAST LINE THEREOF A DISTANCE OF 448.33 FEET TO

THE POINT OF BEGINNING; THENCE CONTINUE ALONG SAID EAST LINE, S00°01'14"E, 2,210.14 FEET TO THE SOUTHEAST CORNER OF SAID NORTHEAST 1/4; THENCE DEPARTING SAID EAST LINE AND ALONG THE SOUTH LINE OF THE SOUTHEAST 1/4 OF SAID NORTHEAST 1/4, S89°55'49"W, 1,317.71 FEET TO THE NORTHEAST CORNER OF THE WEST 1/2 OF THE SOUTHEAST 1/4 OF SAID SECTION 29; THENCE DEPARTING SAID SOUTH LINE AND ALONG THE EAST LINE OF SAID WEST 1/2, S00°08'41"W, 1,158.85 FEET; THENCE DEPARTING SAID EAST LINE, WEST, 639.67 FEET; THENCE NORTH, 3,500.73 FEET; THENCE EAST, 1,260.07 FEET; THENCE SOUTH, 130.14 FEET; THENCE EAST, 699.51 FEET TO THE POINT OF BEGINNING.

AND

THE SOUTHWEST 1/4 OF THE SOUTHWEST 1/4 OF THE SOUTHEAST 1/4 OF SECTION 30, TOWNSHIP 19 SOUTH, RANGE 23 EAST, SUMTER COUNTY, FLORIDA;

AND:

THAT PORTION OF THE SOUTH 1/2 OF THE SOUTHEAST 1/4 OF THE SOUTHWEST 1/4 OF SAID SECTION 30, LYING EASTERLY OF THE RIGHT-OF-WAY FOR U.S. HIGHWAY 301; ALL THE ABOVE, LESS RIGHT-OF-WAY FOR COUNTY ROAD C-468;

AND

THE EAST 1/2 OF THE EAST 1/2 AND THE NORTH 3/4 OF THE WEST 1/2 OF THE EAST 1/2, LESS THE NORTH 278.68 FEET OF THE WEST 163.00 FEET OF THE NORTHEAST 1/4 OF THE NORTHWEST 1/4 OF THE NORTHEAST 1/4 AND THE EAST 1/2 OF THE NORTHEAST 1/4 OF THE NORTHWEST 1/4 AND THE SOUTHEAST 1/4 OF THE NORTHWEST 1/4 AND THE SOUTHEAST 1/4 OF THE SOUTHWEST 1/4 OF THE NORTHWEST 1/4 AND THE NORTH 3/4 OF THE EAST 1/2 OF THE SOUTHWEST 1/4; ALL IN SECTION 31, TOWNSHIP 19 SOUTH, RANGE 23 EAST, SUMTER COUNTY, FLORIDA; LESS ANY RIGHT-OF-WAY FOR COUNTY ROAD C-468;

AND

THE NORTH 3/4 OF THE WEST 1/2, LESS THE NORTHEAST 1/4 OF THE NORTHEAST 1/4 OF THE NORTHWEST 1/4 AND THE NORTH 3/4 OF THE WEST 1/2 OF THE EAST 1/2; LESS 5 ACRES IN THE NORTHWEST CORNER AND LESS BEGIN AT THE NORTHWEST CORNER OF THE NORTHWEST 1/4 OF THE NORTHEAST 1/4, RUN SOUTH 466 FEET 8 INCHES FOR POINT OF BEGINNING, THENCE RUN SOUTH 210 FEET, THENCE EAST 210 FEET, THENCE NORTH 210 FEET, THENCE WEST 210 FEET TO THE POINT OF BEGINNING, ALL IN SECTION 32, TOWNSHIP 19 SOUTH, RANGE 23 EAST, SUMTER COUNTY, FLORIDA; ALSO, LESS RIGHT-OF-WAY FOR COUNTY ROAD
C-468;

TOGETHER WITH:

THE SOUTH 325 YARDS OF THE NORTHEAST 1/4 OF THE NORTHEAST 1/4 AND THE SOUTHEAST 1/4 OF THE NORTHEAST 1/4 AND THE NORTH 1/2 OF THE NORTHEAST 1/4 OF THE SOUTHEAST 1/4; ALL IN SECTION 32, TOWNSHIP 19 SOUTH, RANGE 23 EAST, SUMTER COUNTY, FLORIDA; LESS ANY RIGHT-OF-WAY FOR COUNTY ROAD 505;

TOGETHER WITH:

THE SOUTHWEST 1/4 OF THE NORTHWEST 1/4; AND THE SOUTH 1/2 OF THE SOUTHEAST 1/4 OF THE NORTHWEST 1/4 AND THE NORTH 1/2 OF THE SOUTHWEST 1/4 AND THE SOUTHEAST 1/4 OF THE SOUTHWEST 1/4 AND THE NORTH 330.00 FEET OF THE SOUTHWEST 1/4 OF THE SOUTHWEST 1/4; ALL IN SECTION 33, TOWNSHIP 19 SOUTH, RANGE 23 EAST, SUMTER COUNTY, FLORIDA; LESS RIGHT-OF-WAY FOR COUNTY ROAD 505;

AND

THOSE PORTIONS OF SECTION 33, TOWNSHIP 19 SOUTH, RANGE 23 EAST, SUMTER COUNTY, FLORIDA, DESCRIBED AS FOLLOWS;

THE NORTH 3/4 OF THE EAST 1/2 OF SAID SECTION; LESS RIGHT-OF-WAY FOR COUNTY ROAD 501 AND LESS RIGHT-OF-WAY FOR COUNTY ROAD C-468;

AND

THE SOUTHWEST 1/4 OF THE SOUTHEAST 1/4 OF SECTION 33, TOWNSHIP 19 SOUTH, RANGE 23 EAST, AND THE NORTH 30.00 FEET OF THE SOUTHEAST 1/4 OF THE SOUTHEAST 1/4 OF SAID SECTION 33; LESS THAT PORTION OF THE EAST 35.75 FEET OF THE SOUTHWEST 1/4 OF THE SOUTHEAST 1/4, LYING SOUTH OF THE NORTH 208.71 FEET THEREOF, ALSO LESS RIGHT-OF-WAY FOR COUNTY ROAD 501;

AND:

ALL OF SECTION 34, TOWNSHIP 19 SOUTH, RANGE 23 EAST, SUMTER COUNTY, FLORIDA; LESS RIGHT-OF-WAY FOR FLORIDA'S TURNPIKE; ALSO LESS RIGHT-OF-WAYS FOR COUNTY ROAD C-468 AND COUNTY ROAD 501.

AND:

THAT PORTION OF THE SOUTH 3/4 OF SECTION 23, TOWNSHIP 19 SOUTH, RANGE 23 EAST, SUMTER COUNTY, FLORIDA, LYING SOUTH OF THE RIGHT-OF-WAY FOR STATE ROAD NO. 44 AND WEST OF COUNTY ROAD NO. C-468, LESS AND EXCEPT THE WEST 1/4 OF THE WEST 1/2 OF SAID SECTION, AND LESS AND EXCEPT THE SOUTH 139 FEET OF THE WEST 1000 FEET OF THE EAST 3/4 OF THE NORTHWEST 1/4 OF SAID SECTION, AND LESS AND EXCEPT THE WEST 1000 FEET OF THE EAST 3/4

OF THE SOUTHWEST 1/4 OF SAID SECTION, LESS ANY PORTION THEREOF LYING SOUTH OF THE FOLLOWING DESCRIBED LINE: COMMENCE AT THE SOUTHWEST CORNER OF SAID SECTION 23 AND RUN S89°32'28"E, 1666.68 FEET; THENCE N00°11'52"E, 12.60 FEET TO THE POINT OF BEGINNING; THENCE RUN S89°58'28"E, 914.12 FEET TO THE WEST RIGHT-OF-WAY OF COUNTY ROAD NO. C-468 AND THE POINT OF TERMINUS OF SAID LINE.

AND:

THAT PORTION OF SECTION 23, TOWNSHIP 19 SOUTH, RANGE 23 EAST, SUMTER COUNTY, FLORIDA, LYING SOUTH OF STATE ROAD NO. 44 RIGHT-OF-WAY, AS AMENDED AND EAST OF COUNTY ROAD NO. 468 RIGHT-OF-WAY.

AND:

THE SOUTHWEST 1/4 AND THAT PORTION OF THE SOUTHWEST 1/4 OF THE NORTHWEST 1/4 OF SECTION 24, TOWNSHIP 19 SOUTH, RANGE 23 EAST, SUMTER COUNTY, FLORIDA, LYING SOUTH OF STATE ROAD NO. 44 RIGHT-OF-WAY, AS AMENDED.

AND:
ALL OF SECTION 25, TOWNSHIP 19 SOUTH, RANGE 23 EAST, SUMTER COUNTY, FLORIDA, LESS THE NORTH 1/2 OF THE NORTHEAST 1/4 AND LESS THE SOUTHEAST 1/4 OF THE SOUTHEAST 1/4 OF SAID SECTION.

AND:

THAT PORTION OF SECTION 26, TOWNSHIP 19 SOUTH, RANGE 23 EAST, SUMTER COUNTY, FLORIDA, LYING EASTERLY AND SOUTHERLY OF COUNTY ROAD C-468, LESS THE EAST 436.00 FEET OF THE SOUTHWEST 1/4 OF THE SOUTHWEST 1/4 OF SAID SECTION, LYING SOUTH OF COUNTY ROAD NO. C-468.

AND:

ALL OF SECTION 36, TOWNSHIP 19 SOUTH, RANGE 23 EAST, SUMTER COUNTY, FLORIDA, AND THAT PORTION OF SECTION 35, TOWNSHIP 19 SOUTH, RANGE 23 EAST, SUMTER COUNTY, FLORIDA, LYING NORTH OF FLORIDA'S TURNPIKE.

AND:

THOSE PORTIONS OF SECTIONS 1 AND 2, TOWNSHIP 20 SOUTH, RANGE 23 EAST, SUMTER COUNTY, FLORIDA, LYING NORTH OF FLORIDA'S TURNPIKE.

LESS:

THAT LAND LYING IN SECTION 1, TOWNSHIP 20 SOUTH, RANGE 23 EAST, SUMTER COUNTY, FLORIDA, DESCRIBED AS FOLLOWS: COMMENCE AT THE NORTHEAST CORNER OF SECTION 1, TOWNSHIP 20 SOUTH, RANGE 23 EAST IN SUMTER COUNTY, FLORIDA; THENCE RUN S00°40'20”W, ALONG THE EAST BOUNDARY OF SAID SECTION 1, A DISTANCE OF 2240.02 FEET TO THE POINT OF BEGINNING; THENCE CONTINUE S00°40'20”W, ALONG SAID EAST BOUNDARY OF SECTION 1, A DISTANCE OF 557.85 FEET TO THE EAST 1/4 CORNER OF SAID SECTION 1; THENCE S00°44'45”W, ALONG SAID EAST BOUNDARY OF SECTION 1, A DISTANCE OF 2487.49 FEET TO A POINT ON THE NORTHERLY RIGHT OF WAY LINE OF FLORIDA'S TURNPIKE; THENCE RUN ALONG SAID NORTHERLY RIGHT OF WAY LINE THE FOLLOWING THREE (3) COURSES: (1) N42°21'30”W, A DISTANCE OF 505.19 FEET TO A CURVE THAT IS CONCAVE TO THE SOUTHWEST; (2) THENCE NORTHWESTERLY ALONG SAID CURVE AN ARC DISTANCE OF 1498.35 FEET (SAID CURVE HAVING A RADIUS OF 5879.58 FEET, A CENTRAL ANGLE OF 14°36'04” AND A CHORD BEARING AND DISTANCE OF N49°46'20”W, 1494.30 FEET); (3) THENCE N57°03'06”W, A DISTANCE OF 287.77 FEET; THENCE N02°21'09”W, A DISTANCE OF 337.71 FEET; THENCE N00°39'29”E, A DISTANCE OF 1724.92 FEET; THENCE S89°36'07”E, A DISTANCE OF 527.02 FEET; THENCE S00°27'55”W, 500.00 FEET; THENCE S89°36'07”E, 1205.06 FEET RETURNING TO THE POINT OF BEGINNING.

AND:

THOSE PORTIONS OF SECTIONS 6, 7, 8, 9, 16, AND 17, TOWNSHIP 20 SOUTH, RANGE 24 EAST, LAKE COUNTY, FLORIDA, BEING MORE PARTICULARLY DESCRIBED AS FOLLOWS:
BEGIN AT THE SOUTHWEST CORNER OF THE NORTHWEST 1/4 OF SAID SECTION 6, WHICH IS THE POINT OF BEGINNING; THENCE RUN NORTH 00°39'41" EAST, ALONG THE WEST LINE OF THE NORTHWEST 1/4 OF SAID SECTION 6, A DISTANCE OF 2360.48 FEET; THENCE DEPARTING SAID WEST LINE, RUN SOUTH 30°29'04" EAST, A DISTANCE OF 19.79 FEET; THENCE RUN SOUTH 20°37'14" EAST, A DISTANCE OF 84.19 FEET; THENCE RUN SOUTH 76°53'11" EAST, A DISTANCE OF 47.78 FEET; THENCE RUN SOUTH 36°10'15" EAST, A DISTANCE OF 68.70 FEET; THENCE RUN SOUTH 53°58'30" EAST, A DISTANCE OF 83.28 FEET; THENCE RUN SOUTH 44°52'44" EAST, A DISTANCE OF 70.96 FEET; THENCE RUN SOUTH 03°00'03" WEST, A DISTANCE OF 85.15 FEET; THENCE RUN SOUTH 64°52'10" EAST, A DISTANCE OF 45.25 FEET; THENCE RUN SOUTH 88°04'24" EAST, A DISTANCE OF 34.38 FEET; THENCE RUN NORTH 09°21'14" EAST, A DISTANCE OF 78.78 FEET; THENCE RUN SOUTH 88°37'45" EAST, A DISTANCE OF 36.40 FEET; THENCE RUN NORTH 61°16'45" EAST, A DISTANCE OF 78.67 FEET; THENCE RUN NORTH 79°11'16" EAST, A DISTANCE OF 87.21 FEET; THENCE RUN NORTH 82°04'48" EAST, A DISTANCE OF 69.61 FEET; THENCE RUN NORTH 60°17'41" EAST, A DISTANCE OF 102.77 FEET; THENCE RUN SOUTH 46°03'35" EAST, A DISTANCE OF 89.04 FEET; THENCE RUN SOUTH 25°57'33" EAST, A DISTANCE OF 431.46 FEET; THENCE RUN SOUTH 46°18'25" EAST, A DISTANCE OF 100.01 FEET; THENCE RUN SOUTH 80°46'10" EAST, A DISTANCE OF 82.69 FEET; THENCE RUN SOUTH 82°49'12" EAST, A DISTANCE OF 85.20 FEET; THENCE RUN SOUTH 39°42'02" EAST, A DISTANCE OF 45.75 FEET;

THENCE RUN SOUTH 14°23'50" WEST, A DISTANCE OF 70.58 FEET; THENCE RUN SOUTH 29°58'34" EAST, A DISTANCE OF 76.07 FEET; THENCE RUN SOUTH 23°08'46" EAST, A DISTANCE OF 39.04 FEET; THENCE RUN SOUTH 11°00'19" WEST, A DISTANCE OF 95.71 FEET; THENCE RUN SOUTH 09°22'14" WEST, A DISTANCE OF 123.51 FEET; THENCE RUN SOUTH 09°41'56" EAST, A DISTANCE OF 80.26 FEET; THENCE RUN SOUTH 43°34'44" EAST, A DISTANCE OF 98.73 FEET; THENCE RUN NORTH 76°35'25" EAST, A DISTANCE OF 50.82 FEET; THENCE RUN SOUTH 62°33'16" EAST, A DISTANCE OF 86.58 FEET; THENCE RUN SOUTH 64°36'42" EAST, A DISTANCE OF 71.30 FEET; THENCE RUN NORTH 76°42'30" EAST, A DISTANCE OF 44.48 FEET; THENCE RUN SOUTH 32°12'12" EAST, A DISTANCE OF 957.86 FEET; THENCE RUN SOUTH 07°10'01" WEST, A DISTANCE OF 91.08 FEET; THENCE RUN SOUTH 61°21'16" EAST, A DISTANCE OF 47.28 FEET; THENCE RUN SOUTH 40°28'15" EAST, A DISTANCE OF 120.86 FEET; THENCE RUN SOUTH 44°33'11" EAST, A DISTANCE OF 69.24 FEET; THENCE RUN SOUTH 37°26'37" EAST, A DISTANCE OF 89.41 FEET; THENCE RUN SOUTH 07°06'18" EAST, A DISTANCE OF 113.64 FEET; THENCE RUN SOUTH 09°52'34" EAST, A DISTANCE OF 113.85 FEET; THENCE RUN SOUTH 35°28'16" WEST, A DISTANCE OF 89.69 FEET; THENCE RUN SOUTH 64°22'33" EAST, A DISTANCE OF 118.81 FEET; THENCE RUN SOUTH 52°22'56" EAST, A DISTANCE OF 90.58 FEET; THENCE RUN NORTH 79°20'02" EAST, A DISTANCE OF 136.10 FEET; THENCE RUN NORTH 52°22'55" EAST, A DISTANCE OF 86.83 FEET; THENCE RUN NORTH 36°24'30" EAST, A DISTANCE OF 105.87 FEET; THENCE RUN NORTH 48°55'55" EAST, A DISTANCE OF 45.49 FEET; THENCE RUN SOUTH 89°56'18" EAST, A DISTANCE OF 151.08 FEET; THENCE RUN NORTH 24°38'40" EAST, A DISTANCE OF 110.35 FEET; THENCE RUN NORTH 46°09'26" EAST, A DISTANCE OF 81.02 FEET; THENCE RUN SOUTH 86°18'52" EAST, A DISTANCE OF 62.24 FEET; THENCE RUN SOUTH 27°38'50" EAST, A DISTANCE OF 68.64 FEET; THENCE RUN SOUTH 41°23'00" EAST, A DISTANCE OF 95.74 FEET; THENCE RUN SOUTH 09°19'22" EAST, A DISTANCE OF 161.00 FEET; THENCE RUN SOUTH 22°58'56" EAST, A DISTANCE OF 78.10 FEET; THENCE RUN SOUTH 41°13'52" WEST, A DISTANCE OF 71.83 FEET; THENCE RUN SOUTH 67°32'49" WEST, A DISTANCE OF 60.90 FEET; THENCE RUN SOUTH 22°37'04" WEST, A DISTANCE OF 125.78 FEET; THENCE RUN SOUTH 05°54'07" WEST, A DISTANCE OF 58.17 FEET; THENCE RUN SOUTH 09°17'29" EAST, A DISTANCE OF 113.07 FEET; THENCE RUN SOUTH 17°42'35" WEST, A DISTANCE OF 84.59 FEET; THENCE RUN SOUTH 54°18'47" EAST, A DISTANCE OF 86.37 FEET; THENCE RUN SOUTH 59°31'01" EAST, A DISTANCE OF 114.87 FEET; THENCE RUN SOUTH 62°38'05" EAST, A DISTANCE OF 134.39 FEET; THENCE RUN SOUTH 39°09'25" EAST, A DISTANCE OF 51.70 FEET; THENCE RUN SOUTH 80°59'23" EAST, A DISTANCE OF 80.02 FEET; THENCE RUN NORTH 35°54'34" EAST, A DISTANCE OF 63.23 FEET; THENCE RUN SOUTH 74°27'55" EAST, A DISTANCE OF 81.89 FEET; THENCE RUN SOUTH 04°00'12" EAST, A DISTANCE OF 73.97 FEET; THENCE RUN SOUTH 80°14'56" EAST, A DISTANCE OF 67.06 FEET; THENCE RUN SOUTH 62°54'57" EAST, A DISTANCE OF 47.02 FEET; THENCE RUN SOUTH 80°58'05" EAST, A DISTANCE OF 47.16 FEET; THENCE RUN NORTH 50°24'47" EAST, A DISTANCE OF 52.77 FEET; THENCE RUN NORTH 16°30'08" WEST, A DISTANCE OF 34.10 FEET; THENCE RUN NORTH 00°36'32" WEST, A DISTANCE OF 52.85 FEET; THENCE RUN SOUTH 40°59'45" EAST, A DISTANCE OF 106.23 FEET; THENCE RUN

SOUTH 55°44'00" EAST, A DISTANCE OF 86.62 FEET; THENCE RUN SOUTH 33°10'27" EAST, A DISTANCE OF 83.20 FEET; THENCE RUN SOUTH 55°17'24" EAST, A DISTANCE OF 68.84 FEET; THENCE RUN SOUTH 46°21'25" EAST, A DISTANCE OF 101.01 FEET; THENCE RUN NORTH 74°50'26" EAST, A DISTANCE OF 86.17 FEET; THENCE RUN SOUTH 82°04'41" EAST, A DISTANCE OF 120.38 FEET; THENCE RUN NORTH 58°22'49" EAST, A DISTANCE OF 68.80 FEET; THENCE RUN SOUTH 60°56'38" EAST, A DISTANCE OF 75.22 FEET; THENCE RUN SOUTH 03°14'40" WEST, A DISTANCE OF 76.66 FEET; THENCE RUN SOUTH 50°59'10" WEST, A DISTANCE OF 90.51 FEET; THENCE RUN SOUTH 36°37'10" WEST, A DISTANCE OF 76.43 FEET; THENCE RUN SOUTH 12°29'53" EAST, A DISTANCE OF 471.98 FEET; THENCE RUN SOUTH 24°47'34" EAST, A DISTANCE OF 104.62 FEET; THENCE RUN SOUTH 12°21'53" WEST, A DISTANCE OF 65.63 FEET; THENCE RUN SOUTH 18°03'40" EAST, A DISTANCE OF 67.17 FEET; THENCE RUN SOUTH 25°58'11" EAST, A DISTANCE OF 64.57 FEET; THENCE RUN SOUTH 27°55'06" EAST, A DISTANCE OF 100.44 FEET; THENCE RUN SOUTH 35°22'32" WEST, A DISTANCE OF 59.70 FEET; THENCE RUN SOUTH 13°35'06" EAST, A DISTANCE OF 68.53 FEET; THENCE RUN SOUTH 51°53'59" EAST, A DISTANCE OF 156.93 FEET; THENCE RUN SOUTH 66°50'45" EAST, A DISTANCE OF 64.60 FEET; THENCE RUN SOUTH 48°38'48" WEST, A DISTANCE OF 54.10 FEET; THENCE RUN SOUTH 08°34'50" WEST, A DISTANCE OF 80.78 FEET; THENCE RUN SOUTH 08°53'51" WEST, A DISTANCE OF 102.76 FEET; THENCE RUN SOUTH 13°03'25" WEST, A DISTANCE OF 64.08 FEET; THENCE RUN SOUTH 27°21'03" WEST, A DISTANCE OF 92.67 FEET; THENCE RUN SOUTH 58°32'05" WEST, A DISTANCE OF 39.73 FEET; THENCE RUN SOUTH 05°28'43" WEST, A DISTANCE OF 111.73 FEET; THENCE RUN SOUTH 12°31'44" WEST, A DISTANCE OF 83.93 FEET; THENCE RUN SOUTH 55°17'54" WEST, A DISTANCE OF 62.16 FEET; THENCE RUN NORTH 84°37'02" WEST, A DISTANCE OF 51.91 FEET; THENCE RUN NORTH 88°34'03" WEST, A DISTANCE OF 32.60 FEET; THENCE RUN SOUTH 42°06'52" WEST, A DISTANCE OF 58.01 FEET; THENCE RUN SOUTH 12°33'12" WEST, A DISTANCE OF 37.53 FEET; THENCE RUN SOUTH 20°36'57" WEST, A DISTANCE OF 33.88 FEET; THENCE RUN SOUTH 20°04'52" EAST, A DISTANCE OF 53.52 FEET; THENCE RUN SOUTH 24°42'25" EAST, A DISTANCE OF 74.30 FEET; THENCE RUN SOUTH 30°43'24" EAST, A DISTANCE OF 665.00 FEET; THENCE RUN SOUTH 76°34'14" EAST, A DISTANCE OF 477.21 FEET; THENCE RUN SOUTH 71°58'41" EAST, A DISTANCE OF 165.94 FEET; THENCE RUN SOUTH 54°48'46" EAST, A DISTANCE OF 79.68 FEET; THENCE RUN SOUTH 62°41'15" EAST, A DISTANCE OF 108.65 FEET; THENCE RUN SOUTH 62°55'30" EAST, A DISTANCE OF 667.14 FEET; THENCE RUN SOUTH 60°27'48" EAST, A DISTANCE OF 87.14 FEET; THENCE RUN SOUTH 64°03'50" EAST, A DISTANCE OF 106.68 FEET; THENCE RUN SOUTH 43°54'25" EAST, A DISTANCE OF 79.20 FEET; THENCE RUN SOUTH 72°01'07" EAST, A DISTANCE OF 124.60 FEET; THENCE RUN SOUTH 60°09'14" EAST, A DISTANCE OF 62.29 FEET; THENCE RUN SOUTH 31°27'02" EAST, A DISTANCE OF 86.64 FEET; THENCE RUN SOUTH 63°57'31" EAST, A DISTANCE OF 63.36 FEET; THENCE RUN NORTH 89°40'02" EAST, A DISTANCE OF 61.47 FEET; THENCE RUN SOUTH 25°03'35" EAST, A DISTANCE OF 41.98 FEET; THENCE RUN SOUTH 58°26'41" EAST, A DISTANCE OF 77.10 FEET; THENCE RUN NORTH 64°51'43" EAST, A DISTANCE OF 59.71 FEET; THENCE RUN NORTH 22°27'00" EAST, A DISTANCE OF 133.33 FEET; THENCE RUN NORTH 52°49'57"

EAST, A DISTANCE OF 66.67 FEET; THENCE RUN NORTH 35°29'20" EAST, A DISTANCE OF 82.69 FEET; THENCE RUN NORTH 27°10'34" EAST, A DISTANCE OF 56.95 FEET; THENCE RUN SOUTH 79°02'53" EAST, A DISTANCE OF 94.44 FEET; THENCE RUN NORTH 62°59'52" EAST, A DISTANCE OF 87.39 FEET; THENCE RUN SOUTH 55°10'19" EAST, A DISTANCE OF 51.33 FEET; THENCE RUN SOUTH 56°42'06" EAST, A DISTANCE OF 76.72 FEET; THENCE RUN SOUTH 69°38'47" EAST, A DISTANCE OF 98.62 FEET; THENCE RUN SOUTH 33°07'22" EAST, A DISTANCE OF 66.32 FEET; THENCE RUN SOUTH 12°34'18" EAST, A DISTANCE OF 67.51 FEET; THENCE RUN SOUTH 73°43'09" EAST, A DISTANCE OF 32.57 FEET; THENCE RUN NORTH 88°46'08" EAST, A DISTANCE OF 89.59 FEET; THENCE RUN SOUTH 72°00'24" EAST, A DISTANCE OF 88.54 FEET; THENCE RUN NORTH 82°00'35" EAST, A DISTANCE OF 82.23 FEET; THENCE RUN NORTH 28°08'41" EAST, A DISTANCE OF 77.60 FEET; THENCE RUN SOUTH 79°52'28" EAST, A DISTANCE OF 72.13 FEET; THENCE RUN SOUTH 84°08'18" EAST, A DISTANCE OF 76.52 FEET; THENCE RUN SOUTH 50°04'27" EAST, A DISTANCE OF 116.72 FEET; THENCE RUN SOUTH 18°05'38" EAST, A DISTANCE OF 86.72 FEET; THENCE RUN SOUTH 11°26'26" WEST, A DISTANCE OF 91.89 FEET; THENCE RUN SOUTH 29°04'26" EAST, A DISTANCE OF 89.79 FEET; THENCE RUN SOUTH 09°58'55" EAST, A DISTANCE OF 91.28 FEET; THENCE RUN SOUTH 40°14'22" EAST, A DISTANCE OF 56.45 FEET; THENCE RUN SOUTH 43°10'08" EAST, A DISTANCE OF 86.77 FEET; THENCE RUN SOUTH 30°23'40" EAST, A DISTANCE OF 63.23 FEET; THENCE RUN SOUTH 36°06'06" WEST, A DISTANCE OF 69.17 FEET; THENCE RUN SOUTH 49°24'38" EAST, A DISTANCE OF 39.36 FEET; THENCE RUN NORTH 51°47'53" EAST, A DISTANCE OF 66.55 FEET; THENCE RUN SOUTH 18°39'03" EAST, A DISTANCE OF 66.42 FEET; THENCE RUN SOUTH 13°29'51" EAST, A DISTANCE OF 121.98 FEET; THENCE RUN SOUTH 37°08'09" EAST, A DISTANCE OF 78.28 FEET; THENCE RUN SOUTH 18°59'20" EAST, A DISTANCE OF 85.31 FEET; THENCE RUN SOUTH 29°01'05" WEST, A DISTANCE OF 50.31 FEET; THENCE RUN SOUTH 14°39'12" WEST, A DISTANCE OF 122.19 FEET; THENCE RUN SOUTH 18°44'14" EAST, A DISTANCE OF 78.53 FEET; THENCE RUN SOUTH 53°17'25" EAST, A DISTANCE OF 80.53 FEET; THENCE RUN SOUTH 37°24'41" EAST, A DISTANCE OF 83.16 FEET; THENCE RUN SOUTH 55°25'31" EAST, A DISTANCE OF 71.44 FEET; THENCE RUN NORTH 58°27'23" EAST, A DISTANCE OF 43.35 FEET; THENCE RUN SOUTH 19°10'27" EAST, A DISTANCE OF 37.15 FEET; THENCE RUN SOUTH 63°34'27" WEST, A DISTANCE OF 31.07 FEET; THENCE RUN SOUTH 22°20'25" EAST, A DISTANCE OF 134.31 FEET; THENCE RUN SOUTH 08°26'23" WEST, A DISTANCE OF 67.96 FEET; THENCE RUN SOUTH 22°50'36" EAST, A DISTANCE OF 95.16 FEET; THENCE RUN SOUTH 68°08'39" EAST, A DISTANCE OF 101.39 FEET; THENCE RUN SOUTH 84°06'33" EAST, A DISTANCE OF 143.78 FEET; THENCE RUN SOUTH 53°36'32" EAST, A DISTANCE OF 79.23 FEET; THENCE RUN SOUTH 62°30'27" EAST, A DISTANCE OF 79.89 FEET; THENCE RUN SOUTH 80°26'17" EAST, A DISTANCE OF 103.16 FEET; THENCE RUN SOUTH 50°11'10" EAST, A DISTANCE OF 58.15 FEET; THENCE RUN SOUTH 66°52'59" EAST, A DISTANCE OF 72.77 FEET; THENCE RUN SOUTH 63°53'24" EAST, A DISTANCE OF 143.33 FEET; THENCE RUN SOUTH 83°14'16" EAST, A DISTANCE OF 82.39 FEET; THENCE RUN SOUTH 46°01'21" EAST, A DISTANCE OF 132.57 FEET; THENCE RUN SOUTH 30°59'41" EAST, A DISTANCE OF 81.79 FEET; THENCE RUN NORTH 86°11'27" EAST, A

DISTANCE OF 73.17 FEET; THENCE RUN NORTH 62°36'40" EAST, A DISTANCE OF 109.25 FEET; THENCE RUN NORTH 76°42'21" EAST, A DISTANCE OF 117.81 FEET; 1) THENCE RUN SOUTH 00°30'28" WEST, A DISTANCE OF 58.37 FEET; 2) THENCE RUN NORTH 59°53'32" EAST, A DISTANCE OF 54.81 FEET; 3) THENCE RUN SOUTH 43°52'35" EAST, A DISTANCE OF 38.23 FEET; 4) THENCE RUN SOUTH 75°34'26" EAST, A DISTANCE OF 45.20 FEET; 5) THENCE RUN SOUTH 70°37'50" EAST, A DISTANCE OF 23.34 FEET; 6) THENCE RUN SOUTH 65°59'05" EAST, A DISTANCE OF 142.77 FEET; 7) THENCE RUN SOUTH 71°48'27" EAST, A DISTANCE OF 41.59 FEET; 8) THENCE RUN SOUTH 73°29'01" EAST, A DISTANCE OF 85.77 FEET; 9) THENCE RUN NORTH 83°59'28" EAST, A DISTANCE OF 72.88 FEET; 10) THENCE RUN NORTH 82°39'04" EAST, A DISTANCE OF 75.52 FEET; 11) THENCE RUN NORTH 22°53'15" EAST, A DISTANCE OF 49.24 FEET; 12) THENCE RUN NORTH 42°47'28" EAST, A DISTANCE OF 36.32 FEET; 13) THENCE RUN NORTH 66°51'09" EAST, A DISTANCE OF 48.16 FEET; 14) THENCE RUN NORTH 82°25'46" EAST, A DISTANCE OF 75.22 FEET; 15) THENCE RUN NORTH 82°09'15" EAST, A DISTANCE OF 66.23 FEET; 16) THENCE RUN NORTH 72°05'31" EAST, A DISTANCE OF 32.56 FEET TO A POINT ON THE WEST LINE OF THE SOUTHWEST 1/4 OF SECTION 9; 1) THENCE RUN SOUTH 00°30'28" WEST, ALONG SAID WEST LINE, A DISTANCE OF 107.66 FEET; 2) THENCE DEPARTING SAID WEST LINE, RUN SOUTH 89°33'30" EAST, A DISTANCE OF 841.08 FEET; 3) THENCE RUN SOUTH 02°20'16" EAST, A DISTANCE OF 303.39 FEET; 4) THENCE RUN SOUTH 60°11'33" EAST, A DISTANCE OF 535.18 FEET; 5) THENCE RUN SOUTH 00°10'55" WEST, A DISTANCE OF 387.25 FEET; 6) THENCE RUN SOUTH 00°48'18" WEST, A DISTANCE OF 599.91 FEET; 7) THENCE RUN SOUTH 88°56'30" EAST, A DISTANCE OF 2556.25 FEET; 8) THENCE RUN SOUTH 00°49'33" WEST, A DISTANCE OF 5.52 FEET; 9) THENCE RUN SOUTH 43°39'58" WEST, A DISTANCE OF 170.17 FEET; 10) THENCE RUN SOUTH 13°50'45" WEST, A DISTANCE OF 147.54 FEET; 11) THENCE RUN SOUTH 26°56'42" EAST, A DISTANCE OF 135.90 FEET; 12) THENCE RUN SOUTH 41°29'44" EAST, A DISTANCE OF 127.17 FEET; 13) THENCE RUN SOUTH 00°49'33" WEST, A DISTANCE OF 891.81 FEET; 14) THENCE RUN NORTH 88°56'27" WEST, A DISTANCE OF 65.00 FEET; 15) THENCE RUN SOUTH 00°49'33" WEST, A DISTANCE OF 644.96 FEET TO A POINT ON THE NORTH RIGHT-OF-WAY LINE OF COUNTY ROAD NO. 470, THENCE RUN ALONG SAID NORTH AND EAST RIGHT-OF-WAY LINE THE FOLLOWING FOUR (4) COURSES AND DISTANCES: 1) THENCE RUN NORTH 88°56'30" WEST, A DISTANCE OF 2673.97 FEET TO A POINT OF CURVATURE OF A 1095.82 FOOT RADIUS CURVE CONCAVE TO THE NORTHEAST; 2) THENCE RUN NORTHWESTERLY ALONG SAID CURVE THROUGH A CENTRAL ANGLE OF 89°43'22" AN ARC DISTANCE OF 1716.01 FEET TO A POINT OF TANGENCY; 3) THENCE RUN NORTH 00°46'52" EAST, A DISTANCE OF 378.96 FEET TO A POINT OF CURVATURE OF A 1196.40 FOOT RADIUS CURVE CONCAVE TO THE WEST; 4) THENCE RUN NORTHERLY ALONG SAID CURVE THROUGH A CENTRAL ANGLE OF 30°56'25" AN ARC DISTANCE OF 646.07 FEET TO A POINT OF NON-TANGENCY; THENCE DEPARTING SAID RIGHT-OF-WAY LINE, RUN S89°13’08”E, A DISTANCE OF 120.24 FEET TO A POINT ON THE EAST LINE OF THE NORTHEAST 1/4 OF SAID SECTION 17; THENCE RUN NORTH 00°46'52" EAST, ALONG SAID EAST LINE, A DISTANCE OF 535.00 FEET TO THE SOUTHWEST CORNER OF SAID SECTION 9; THENCE RUN NORTH 00°30'28" EAST, ALONG THE WEST LINE OF THE SOUTHWEST

1/4 OF SAID SECTION 9, A DISTANCE OF 100.00 FEET; THENCE RUN NORTH 89°24'17" WEST, A DISTANCE OF 807.90 FEET; THENCE RUN SOUTH 00°30'28" WEST, A DISTANCE OF 99.99 FEET TO A POINT ON THE NORTH RIGHT-OF-WAY LINE OF SAID COUNTY ROAD NO. 470, SAID POINT BEING ON A 1196.40 FOOT RADIUS NON-TANGENT CURVE CONCAVE TO THE SOUTH WHOSE RADIUS POINT BEARS SOUTH 17°12'59" WEST; THENCE RUN WESTERLY ALONG SAID NORTHERLY RIGHT-OF-WAY LINE THE FOLLOWING FOUR (4) COURSES AND DISTANCES: 1) THENCE RUN ALONG SAID CURVE THROUGH A CENTRAL ANGLE OF 16°37'16" AN ARC DISTANCE OF 347.07 FEET TO A POINT OF TANGENCY; 2) THENCE RUN NORTH 89°24'17" WEST, A DISTANCE OF 1499.54 FEET TO THE EAST LINE OF THE SOUTHWEST 1/4 OF AFORESAID SECTION 8; THENCE DEPARTING SAID WEST LINE RUN NORTH 89°23'48" WEST, A DISTANCE OF 2315.45 FEET; THENCE NORTH 84°15'10" WEST, A DISTANCE OF 213.38 FEET; THENCE DEPARTING SAID NORTH RIGHT-OF-WAY LINE, RUN NORTH 42°26'19" WEST, A DISTANCE OF 1675.88 FEET; THENCE RUN SOUTH 47°33'41" WEST, A DISTANCE OF 270.00 FEET TO A POINT ON THE NORTHEASTERLY RIGHT-OF-WAY LINE OF THE FLORIDA TURNPIKE (STATE ROAD NO. 91, A VARIABLE WIDTH RIGHT-OF-WAY, THENCE RUN NORTH 42°26'19" WEST, ALONG SAID NORTHEASTERLY RIGHT-OF-WAY LINE, A DISTANCE OF 5966.03 FEET TO A POINT ON THE WEST LINE OF THE SOUTHWEST 1/4 OF SAID SECTION 6; THENCE DEPARTING SAID NORTHEASTERLY RIGHT-OF-WAY LINE, RUN NORTH 00°45'14" EAST, ALONG SAID WEST LINE, A DISTANCE OF 2487.91 FEET TO THE POINT OF BEGINNING.

AND:

A PORTION OF SECTION 9, TOWNSHIP 20 SOUTH, RANGE 24 EAST, LAKE COUNTY, FLORIDA, BEING MORE PARTICULARLY DESCRIBED AS FOLLOWS:

COMMENCE AT THE SOUTHWEST CORNER OF SAID SECTION 9; THENCE RUN SOUTH 89°11'07" EAST, ALONG THE SOUTH LINE OF THE SOUTHWEST 1/4 OF SAID SECTION 9, A DISTANCE OF 2,650.14 FEET TO THE SOUTHEAST CORNER OF THE SOUTHWEST 1/4 OF SAID SECTION 9; THENCE DEPARTING SAID SOUTH LINE, RUN NORTH 00°45'24" EAST, ALONG THE EAST LINE OF THE SOUTHWEST 1/4 OF SAID SECTION 9, A DISTANCE OF 1,340.43 FEET TO THE POINT OF BEGINNING; THENCE DEPARTING SAID EAST LINE, RUN THE FOLLOWING FIVE (5) COURSES AND DISTANCES: 1) THENCE RUN NORTH 90°00'00" WEST, A DISTANCE OF 1427.39 FEET; 2) THENCE RUN NORTH 20°12'05" EAST, A DISTANCE OF 896.56 FEET; 3) THENCE RUN SOUTH 89°45'55" EAST, A DISTANCE OF 1510.88 FEET; 4) THENCE RUN SOUTH 00°00'00" EAST, A DISTANCE OF 538.26 FEET; 5) THENCE RUN NORTH 90°00'00" EAST, A DISTANCE OF 1602.12 FEET; THENCE THE FOLLOWING TWO (2) COURSES AND DISTANCES: 1) THENCE RUN SOUTH 00°36'49" WEST, A DISTANCE OF 831.10 FEET; 2) THENCE RUN NORTH 88°50'30" WEST, A DISTANCE OF 192.44 FEET; THENCE THE FOLLOWING FOUR (4) COURSES AND DISTANCES: 1) THENCE RUN NORTH 74°45'27" WEST, A DISTANCE OF 957.72 FEET; 2) THENCE RUN NORTH 90°00'00" WEST, A DISTANCE OF 631.59 FEET; 3) THENCE RUN NORTH 01°16'27"

EAST, A DISTANCE OF 278.48 FEET; 4) THENCE RUN NORTH 90°00'00" WEST, A DISTANCE OF 244.47 FEET TO THE POINT OF BEGINNING.

AND:

THE SOUTH 360.00 FEET OF THE WEST 330.00 FEET OF THE NORTHWEST 1/4 OF THE NORTHEAST 1/4 OF THE NORTHWEST 1/4 AND THE SOUTH 1/2 OF THE WEST 3/4 OF THE NORTHEAST 1/4 OF THE NORTHWEST 1/4 AND THE SOUTHEAST 1/4 OF THE NORTHWEST 1/4 AND THE WEST 1/2 OF THE EAST 1/2 OF THE SOUTHEAST 1/4 OF THE SOUTHWEST 1/4 AND THE SOUTHWEST 1/4 OF THE SOUTHEAST 1/4, ALL LYING WITHIN SECTION 36, TOWNSHIP 19 SOUTH, RANGE 22 EAST, SUMTER COUNTY, FLORIDA.

AND:

THAT PORTION OF THE WEST 3/4 OF THE SOUTHWEST 1/4 OF SECTION 36, TOWNSHIP 19 SOUTH, RANGE 22 EAST, SUMTER COUNTY, FLORIDA, LYING EAST OF THE EASTERLY RIGHT-OF-WAY OF U.S. HIGHWAY 301 AND LYING EAST OF THE EASTERLY RIGHT-OF-WAY FOR THE CSX TRANSPORTATION, INC. RAILROAD.

AND:

THE SOUTHWEST 1/4 OF THE NORTHWEST 1/4 OF SECTION 36, TOWNSHIP 19 SOUTH, RANGE 22 EAST, SUMTER COUNTY, FLORIDA; LESS THE WEST 462.00 FEET OF THE NORTHWEST 1/4 OF THE SOUTHWEST 1/4 OF THE NORTHWEST 1/4 OF SAID SECTION 36; LESS RIGHT-OF-WAY FOR US HIGHWAY 301.

AND TOGETHER WITH:

THE WEST 1/2 OF THE SOUTHWEST 1/4 AND THE SOUTHWEST 1/4 OF THE SOUTHEAST 1/4 OF THE SOUTHWEST 1/4 OF SECTION 31, TOWNSHIP 19 SOUTH, RANGE 23 EAST, SUMTER COUNTY, FLORIDA.

AND:

THE NORTH 1/2 OF THE NORTHWEST 1/4 OF THE NORTHWEST 1/4 OF SECTION 1, TOWNSHIP 20 SOUTH, RANGE 22 EAST, SUMTER COUNTY, FLORIDA, LYING WEST OF THE WESTERLY RIGHT-OF-WAY FOR THE CSX TRANSPORTATION, INC. RAILROAD AND LYING EAST OF THE EASTERLY RIGHT-OF-WAY FOR U.S. HIGHWAY 301.

AND:

THAT LAND LYING IN SECTIONS 1 AND 12, TOWNSHIP 20 SOUTH, RANGE 22 EAST AND SECTION 6, TOWNSHIP 20 SOUTH, RANGE 23 EAST, SUMTER COUNTY, FLORIDA, DESCRIBED AS FOLLOWS:

BEGIN AT THE NORTHWEST CORNER OF THE NORTHWEST 1/4 OF SAID SECTION 6, THENCE S89°46'01"E, ALONG THE NORTH LINE OF SAID NORTHWEST 1/4 A DISTANCE OF 1,332.29 FEET TO THE NORTHEAST CORNER OF THE NORTHWEST 1/4 OF THE NORTHWEST 1/4 OF SAID SECTION 6; THENCE DEPARTING SAID NORTH LINE, S00°25'14"W, ALONG THE EAST LINE OF SAID NORTHWEST 1/4 OF THE NORTHWEST 1/4 A DISTANCE OF 517.80 FEET TO THE POINT OF INTERSECTION WITH THE THREAD OF SHADY BROOK; THENCE DEPARTING SAID EAST LINE AND SOUTHWESTERLY ALONG THE THREAD OF SHADY BROOK THE FOLLOWING COURSES: S30°39'11"W, 206.13 FEET; THENCE S36°48'33"W, 143.00 FEET; THENCE S34°04'51"W, 43.09 FEET; THENCE S63°06'48"W, 108.78 FEET; THENCE S72°59'03"W, 51.27 FEET; THENCE S80°53'56"W, 47.52 FEET; THENCE S86°58'55"W, 99.28 FEET; THENCE S63°14'45"W, 238.03 FEET; THENCE S64°37'12"W, 183.19 FEET; THENCE S54°17'50"W, 178.15 FEET; THENCE S36°57'57"W, 104.22 FEET; THENCE S64°03'19"W, 91.46 FEET; THENCE S79°02'43"W, 121.33 FEET; THENCE S49°27'14"W, 52.20 FEET; THENCE S34°24'56"W, 9.47 FEET TO A POINT ON THE EAST LINE OF THE NORTHEAST 1/4 OF SAID SECTION 1; THENCE CONTINUE, S34°24'56"W, 30.44 FEET; THENCE S59°44'16"W, 154.04 FEET; THENCE S30°49'44"W, 144.25 FEET; THENCE N87°27'56"W, 58.62 FEET; THENCE S85°40'21"W, 48.94 FEET; THENCE S18°42'44"E, 63.68 FEET; THENCE S14°30'36"W, 130.54 FEET; THENCE S01°07'45"W, 141.92 FEET; THENCE S24°03'28"W, 76.51 FEET; THENCE S10°05'36"E, 115.89 FEET; THENCE S16°05'47"W, 63.83 FEET; THENCE S32°41'14"E, 75.25 FEET; THENCE S04°35'00"W, 116.68 FEET; THENCE S26°25'53"W, 52.90 FEET; THENCE S00°21'54"E, 51.65 FEET; THENCE S19°42'07"W, 154.14 FEET; THENCE S43°35'24"W, 41.44 FEET; THENCE S21°30'06"W, 74.55 FEET; THENCE S48°42'48"W, 65.81 FEET; THENCE S02°37'42"W, 40.74 FEET; THENCE S62°22'04"E, 32.55 FEET; THENCE S09°07'03"E, 60.17 FEET; THENCE S16°24'40"W, 113.37 FEET; THENCE S05°46'29"W, 251.39 FEET; THENCE S04°15'32"W, 130.09 FEET; THENCE S25°36'48"W, 117.38 FEET; THENCE S06°12'21"W, 138.59 FEET; THENCE S36°14'33"W, 232.60 FEET; THENCE S46°14'48"W, 169.06 FEET; THENCE S04°49'15"W, 88.45 FEET; THENCE S03°42'48"E, 192.67 FEET; THENCE S19°04'40"W, 31.06 FEET; THENCE S34°27'35"W, 36.09 FEET; THENCE S58°44'08"W, 44.18 FEET; THENCE S59°26'37"W, 58.33 FEET; THENCE S38°32'20"W, 55.47 FEET; THENCE S16°35'41"W, 84.01 FEET; THENCE S21°33'55"W, 97.20 FEET; THENCE S23°54'32"E, 28.66 FEET; THENCE S41°29'27"E, 26.10 FEET; THENCE S30°59'47"E, 39.28 FEET; THENCE S14°55'52"E, 38.10 FEET; THENCE S11°49'58"W, 88.82 FEET; THENCE S19°00'08"W, 46.72 FEET; THENCE S28°49'18"W, 23.67 FEET; THENCE S40°08'04"W, 39.25 FEET; THENCE S38°36'42"W, 41.08 FEET; THENCE S21°12'41"W, 38.95 FEET; THENCE S16°26'36"W, 24.74 FEET; THENCE S09°11'47"W, 28.03 FEET; THENCE S08°34'46"W, 23.19 FEET; THENCE S05°21'12"E, 29.61 FEET; THENCE S28°10'45"E, 36.92 FEET; THENCE S75°29'10"E, 20.45 FEET; THENCE N67°11'38"E, 22.32 FEET; THENCE N88°20'00"E, 26.86 FEET; THENCE S74°55'26"E, 27.38 FEET; THENCE S43°39'31"E, 44.11 FEET; THENCE S41°08'31"E, 42.24 FEET; THENCE S22°17'43"E, 51.17 FEET; THENCE S19°34'30"E, 61.33 FEET; THENCE S32°49'22"W, 61.93 FEET; THENCE S37°12'00"E, 66.43 FEET TO A POINT ON THE NORTH LINE OF THE NORTHEAST 1/4 OF SAID SECTION 12; THENCE CONTINUE, S37°12'00"E, 39.30 FEET; THENCE S36°28'50"E, 150.92 FEET; THENCE S28°41'04"E, 139.61 FEET; THENCE S31°11'07"E, 125.28 FEET; THENCE

S15°02'29"E, 46.48 FEET; THENCE S25°54'31"W, 70.38 FEET; THENCE S76°11'03"W, 66.74 FEET; THENCE S37°11'56"W, 61.96 FEET; THENCE S08°45'08"W, 44.31 FEET; THENCE S29°20'21"W, 56.13 FEET; THENCE S65°06'50"W, 84.81 FEET; THENCE S35°05'50"W, 33.63 FEET; THENCE S04°01'16"E, 81.82 FEET; THENCE S08°08'17"E, 31.27 FEET; THENCE S82°32'13"W, 52.89 FEET; THENCE S76°06'15"W, 53.55 FEET; THENCE S51°31'21"W, 72.74 FEET; THENCE N76°04'09"W, 74.49 FEET; THENCE S70°24'30"W, 94.69 FEET; THENCE N75°53'26"W, 83.36 FEET; THENCE N78°44'02"W, 101.62 FEET; THENCE S57°51'16"W, 70.43 FEET; THENCE S82°18'42"W, 123.84 FEET; THENCE N76°08'09"W, 91.02 FEET; THENCE N69°31'29"W, 170.51 FEET; THENCE N70°22'02"W, 75.02 FEET; THENCE S72°31'51"W, 44.94 FEET TO A POINT ON THE EASTERLY RIGHT-OF-WAY FOR THE CSX TRANSPORTATION, INC. RAILROAD; THENCE DEPARTING THE THREAD OF SHADY BROOK, N21°14'42"W, ALONG SAID EASTERLY RAILROAD RIGHT-OF-WAY A DISTANCE OF 6,598.34 FEET TO A POINT ON THE NORTH LINE OF THE NORTHWEST 1/4 OF SAID SECTION 1; THENCE DEPARTING SAID EASTERLY RAILROAD RIGHT-OF-WAY AND ALONG SAID NORTH LINE, S89°52'06"E, 1,731.21 FEET TO THE NORTHWEST CORNER OF THE NORTHEAST 1/4 OF SAID SECTION 1; THENCE ALONG THE NORTH LINE OF THE NORTHEAST 1/4 OF SAID SECTION 1, S89°45'59"E, 2648.68 FEET TO THE POINT OF BEGINNING.

LESS:

ANY PORTION LYING THEREOF WITHIN THE NORTH 1/2 OF THE NORTHEAST 1/4 OF THE NORTHEAST 1/4 OF SECTION 1, TOWNSHIP 20 SOUTH, RANGE 22 EAST, SUMTER COUNTY, FLORIDA.

AND:

THAT PORTION OF THE NORTH 3/4 OF SECTION 34, TOWNSHIP 19 SOUTH, RANGE 22 EAST, SUMTER COUNTY, FLORIDA; LYING EAST OF THE RIGHT-OF-WAY FOR I-75; LESS THE NORTH 1543.15 FEET THEREOF.

AND:

THAT PORTION OF THE SOUTH 3/4 OF SECTION 35, TOWNSHIP 19 SOUTH, RANGE 22 EAST, LYING WESTERLY OF THE RAILROAD RIGHT-OF-WAY AND EAST OF THE RIGHT-OF-WAY FOR I-75; LESS THE NORTH 1543.15 FEET OF THE WEST 1/2 OF SAID SECTION 35.

AND LESS:

THE FOLLOWING PORTIONS THEREOF LYING WITHIN THE FLORIDA DEPARTMENT OF TRANSPORTATION RETENTION AREA ABUTTING I-75:

COMMENCE AT THE SOUTHEAST CORNER OF THE NORTHEAST 1/4 OF SAID SECTION 34, TOWNSHIP 19 SOUTH, RANGE 22 EAST; THENCE RUN NORTH 89°55’49”

WEST, ALONG THE SOUTH LINE OF SAID NORTHEAST 1/4 OF SECTION 34, A DISTANCE OF 18.99 FEET TO THE EASTERLY RIGHT-OF-WAY OF INTERSTATE 75; THENCE DEPARTING SAID SOUTH LINE, RUN NORTH 02°55'02" WEST, ALONG SAID EASTERLY RIGHT-OF-WAY, A DISTANCE OF 364.40 FEET TO THE POINT OF BEGINNING; THENCE DEPARTING SAID EASTERLY RIGHT-OF-WAY, RUN NORTH 87°04'58" EAST, A DISTANCE OF 156.99 FEET; THENCE RUN NORTH 02°55'02" WEST, A DISTANCE OF 136.45 FEET; THENCE RUN NORTH 40°45'13" EAST, A DISTANCE OF 35.67 FEET; THENCE RUN NORTH 82°57'32" EAST, A DISTANCE OF 146.29 FEET; THENCE RUN NORTH 06°58'02" WEST, A DISTANCE OF 144.00 FEET; THENCE RUN SOUTH 82°57'32" WEST, A DISTANCE OF 318.19 FEET TO THE AFORESAID EASTERLY RIGHT-OF-WAY OF INTERSTATE 75; THENCE SOUTH 02°55'02" EAST, ALONG SAID EASTERLY RIGHT-OF-WAY, A DISTANCE OF 293.53 FEET TO THE POINT OF BEGINNING.

AND LESS:

THE FOLLOWING PORTIONS THEREOF LYING WITHIN THE FLORIDA DEPARTMENT OF TRANSPORTATION RETENTION AREA ABUTTING I-75:

COMMENCE AT THE SOUTHWEST CORNER OF SAID SECTION 35, TOWNSHIP 19 SOUTH, RANGE 22 EAST; THENCE RUN SOUTH 89°53'30" EAST, ALONG THE SOUTH LINE OF THE SOUTHWEST 1/4 OF SAID SECTION 35, A DISTANCE OF 135.93 FEET TO THE EASTERLY RIGHT-OF-WAY OF INTERSTATE 75; THENCE RUN NORTH 02°54'42" WEST, ALONG SAID EASTERLY RIGHT-OF-WAY, A DISTANCE OF 366.88 FEET; THENCE DEPARTING SAID EASTERLY RIGHT-OF-WAY, RUN NORTH 87°05'18" EAST, A DISTANCE OF 239.75 FEET; THENCE RUN NORTH 33°58'33" EAST, A DISTANCE OF 71.55 FEET; THENCE RUN NORTH 16°53'49" WEST, A DISTANCE OF 41.01 FEET; THENCE RUN NORTH 57°25'06" WEST, A DISTANCE OF 96.33 FEET; THENCE RUN NORTH 16°39'27" WEST, A DISTANCE OF 71.29 FEET; THENCE RUN NORTH 55°26'15" WEST, A DISTANCE OF 32.23 FEET; THENCE RUN NORTH 71°52'05" WEST, A DISTANCE OF 81.29 FEET; THENCE RUN SOUTH 87°05'18" WEST, A DISTANCE OF 75.97 FEET TO THE AFORESAID EASTERLY RIGHT-OF-WAY OF INTERSTATE 75; THENCE RUN SOUTH 02°54'42" EAST, ALONG SAID EASTERLY RIGHT-OF-WAY, A DISTANCE OF 271.00 FEET TO THE POINT OF BEGINNING.

AND LESS:

THE FOLLOWING PORTIONS THEREOF LYING WITHIN THE FLORIDA DEPARTMENT OF TRANSPORTATION RETENTION AREA ABUTTING I-75:

COMMENCE AT THE SOUTHWEST CORNER OF SAID SECTION 35, TOWNSHIP 19 SOUTH, RANGE 22 EAST; THENCE RUN SOUTH 89°53'30" EAST, ALONG THE SOUTH LINE OF THE SOUTHWEST 1/4 OF SAID SECTION 35, A DISTANCE OF 135.93 FEET TO THE EASTERLY RIGHT-OF-WAY OF INTERSTATE 75; THENCE RUN NORTH 02°54'42" WEST, ALONG SAID EASTERLY RIGHT-OF-WAY, A DISTANCE OF 1097.87 FEET; THENCE DEPARTING SAID EASTERLY RIGHT-OF-WAY, RUN NORTH 87°05'18" EAST,

A DISTANCE OF 43.15 FEET; THENCE RUN SOUTH 48°26'25" EAST, A DISTANCE OF 53.64 FEET; THENCE RUN SOUTH 79°17'09" EAST, A DISTANCE OF 31.50 FEET; THENCE RUN NORTH 80°58'57" EAST, A DISTANCE OF 79.35 FEET; THENCE RUN SOUTH 77°07'58" EAST, A DISTANCE OF 95.95 FEET; THENCE RUN SOUTH 50°59'36" EAST, A DISTANCE OF 35.25 FEET; THENCE RUN SOUTH 24°50'48" EAST, A DISTANCE OF 62.16 FEET; THENCE RUN SOUTH 23°18'50" EAST, A DISTANCE OF 177.33 FEET; THENCE RUN SOUTH 75°01'46" EAST, A DISTANCE OF 56.05 FEET; THENCE RUN NORTH 54°25'59" EAST, A DISTANCE OF 119.80 FEET; THENCE RUN NORTH 39°27'28" WEST, A DISTANCE OF 455.30 FEET; THENCE RUN NORTH 77°08'05" WEST, A DISTANCE OF 53.26 FEET; THENCE RUN SOUTH 82°09'08" WEST, A DISTANCE OF 83.10 FEET; THENCE RUN NORTH 48°26'15" WEST, A DISTANCE OF 87.83 FEET; THENCE RUN SOUTH 87°05'18" WEST, A DISTANCE OF 80.91 FEET TO THE AFORESAID EASTERLY RIGHT-OF-WAY OF INTERSTATE 75; THENCE RUN SOUTH 02°54'42" EAST, ALONG SAID EASTERLY RIGHT-OF-WAY, A DISTANCE OF 172.01 FEET TO THE POINT OF BEGINNING.

AND LESS:

BEGIN AT THE NORTHWEST CORNER OF SE 1/4 OF NE 1/4 OF SECTION 35, TOWNSHIP 19 SOUTH, RANGE 22 EAST; RUN S08°00’ WEST 223.00 FEET; THENCE SOUTH 89°47’10” WEST 91.97 FEET; THENCE N04°08’45” EAST 221.35 FEET TO NORTH LINE OF SW 1/4 OF NE 1/4; THENCE N89°41’10” EAST 107.15 FEET TO POINT OF BEGINNING.

AND LESS:

THAT PORTION OF SAID SECTION 35 DESCRIBED AS FOLLOWS: BEGIN AT THE SOUTHWEST CORNER OF THE SOUTHEAST 1/4 OF SAID SECTION 35; THENCE RUN EAST ALONG THE SOUTH LINE THEREOF, A DISTANCE OF 181.33, MORE OR LESS, TO A POINT ON THE WESTERLY RAILROAD RIGHT-OF-WAY, HEREBY REFERRED TO AS POINT "A"; THENCE RETURN TO THE POINT OF BEGINNING AND RUN WEST ALONG THE SOUTH LINE OF THE SOUTHWEST 1/4 OF SAID SECTION 35, A DISTANCE OF 200.00 FEET; THENCE NORTH, PARALLEL WITH THE EAST LINE OF SAID SOUTHWEST 1/4 A DISTANCE OF 1981.86 FEET; THENCE DEPARTING SAID PARALLEL LINE, RUN S67°33'00"E, 1,103.02 FEET TO A POINT ON THE WESTERLY RAILROAD RIGHT-OF-WAY; THENCE SOUTHWESTERLY ALONG SAID WESTERLY RIGHT-OF-WAY TO POINT "A".

AND LESS:

RIGHT-OF-WAY FOR COUNTY ROAD 525.

AND LESS:

RIGHT-OF-WAY FOR THE COUNTY ROAD 525E.

AND TOGETHER WITH:

THAT PORTION OF THE NORTH 3/4 OF SECTION 2, TOWNSHIP 20 SOUTH, RANGE 22 EAST, SUMTER COUNTY, FLORIDA, LYING WESTERLY OF THE RAILROAD RIGHT-OF-WAY AND LYING EAST OF INTERSTATE 75.

LESS:

THAT PORTION OF SAID SECTION 2 DESCRIBED AS FOLLOWS: BEGIN AT THE NORTHWEST CORNER OF THE NORTHEAST 1/4 OF SAID SECTION 2, THENCE S89°55'42"E, ALONG THE NORTH LINE THEREOF A DISTANCE OF 181.33 FEET TO THE WESTERLY RAILROAD RIGHT-OF-WAY; THENCE DEPARTING SAID NORTH LINE AND ALONG SAID WESTERLY RIGHT-OF-WAY, RUN S22°27'00"W, 1,096.47 FEET; THENCE DEPARTING SAID WESTERLY RIGHT-OF-WAY, RUN N02°06'44"E, 1,014.54 FEET TO A POINT ON THE NORTH LINE OF THE NORTHWEST 1/4 OF SAID SECTION 2; THENCE ALONG SAID NORTH LINE, S89°55'42"E, 200.00 FEET, MORE OR LESS, TO THE POINT OF BEGINNING.

EXHIBIT D

System Maps

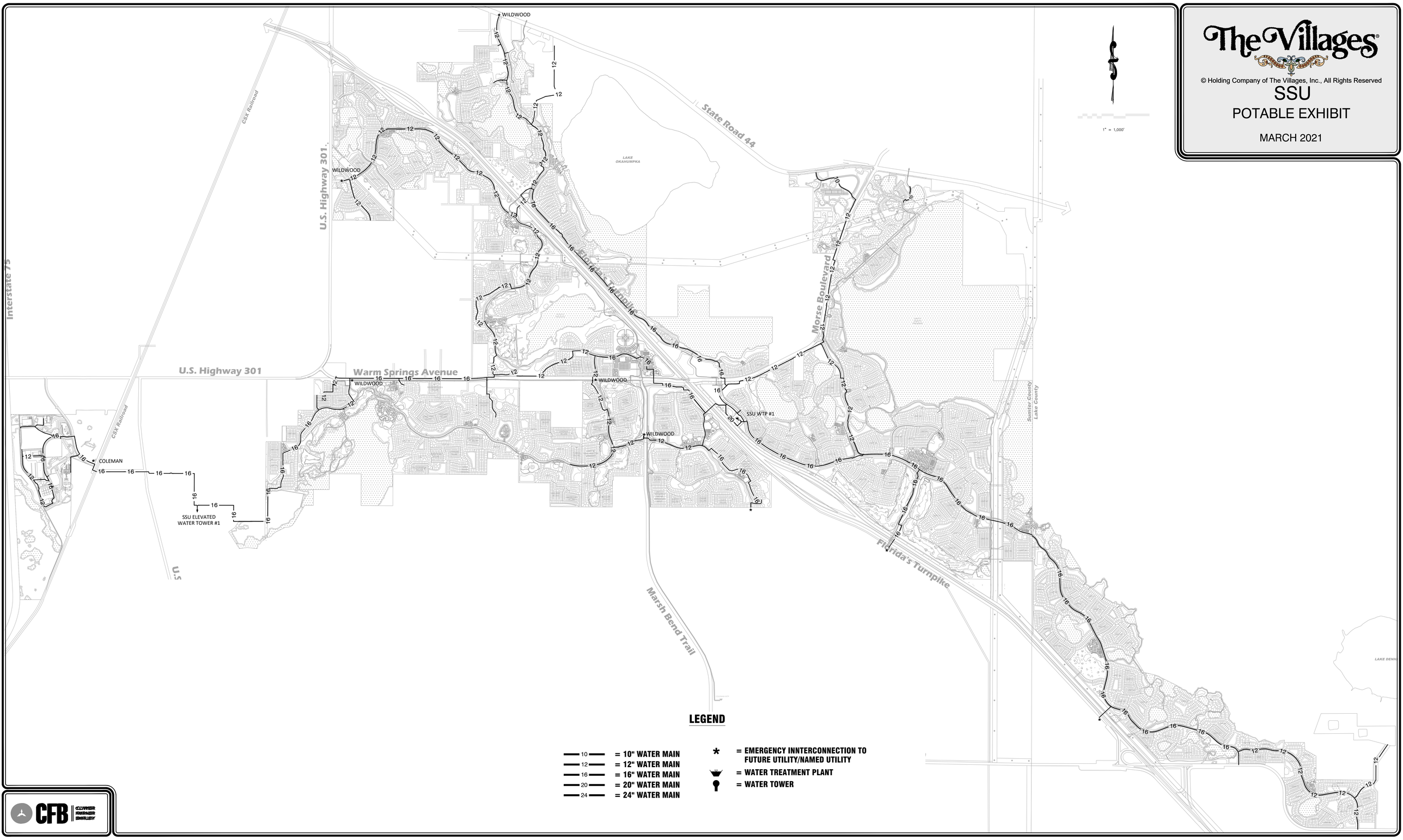

The Villages

© Holding Company of The Villages, Inc., All Rights Reserved

SSU

POTABLE EXHIBIT

MARCH 2021

CFB CLAYNER FARNER BARLEY

The Villages®

© Holding Company of The Villages, Inc., All Rights Reserved

SSU

SANITARY EXHIBIT

MARCH 2021

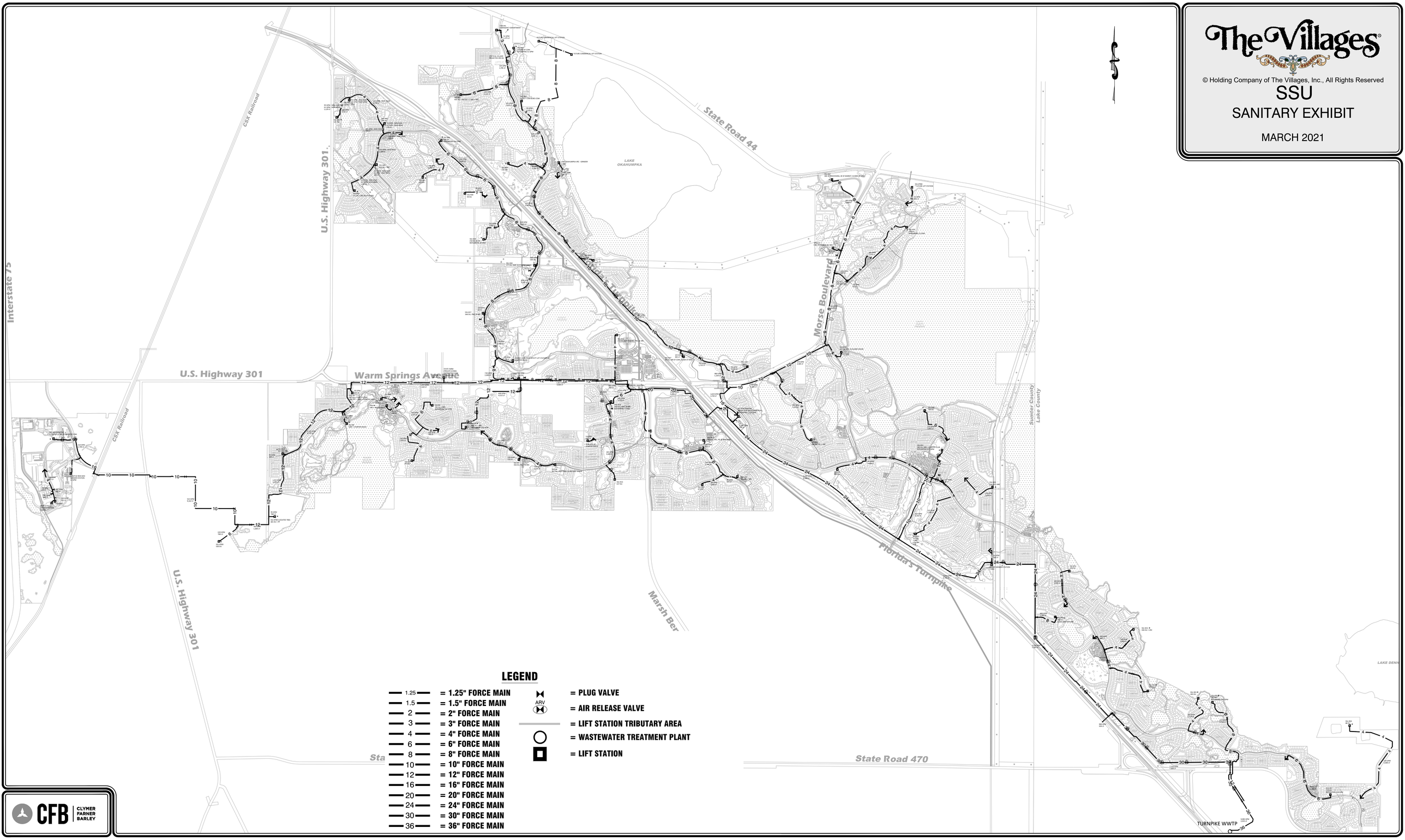

CFB CLYMER FARNER BARLEY

EXHIBIT E

SOUTH SUMTER UTILITY COMPANY, LLC
SUMTER AND LAKE COUNTIES
WATER AND WASTEWATER SERVICE AREA
(EXISTING AND PROPOSED)

KEY MAP

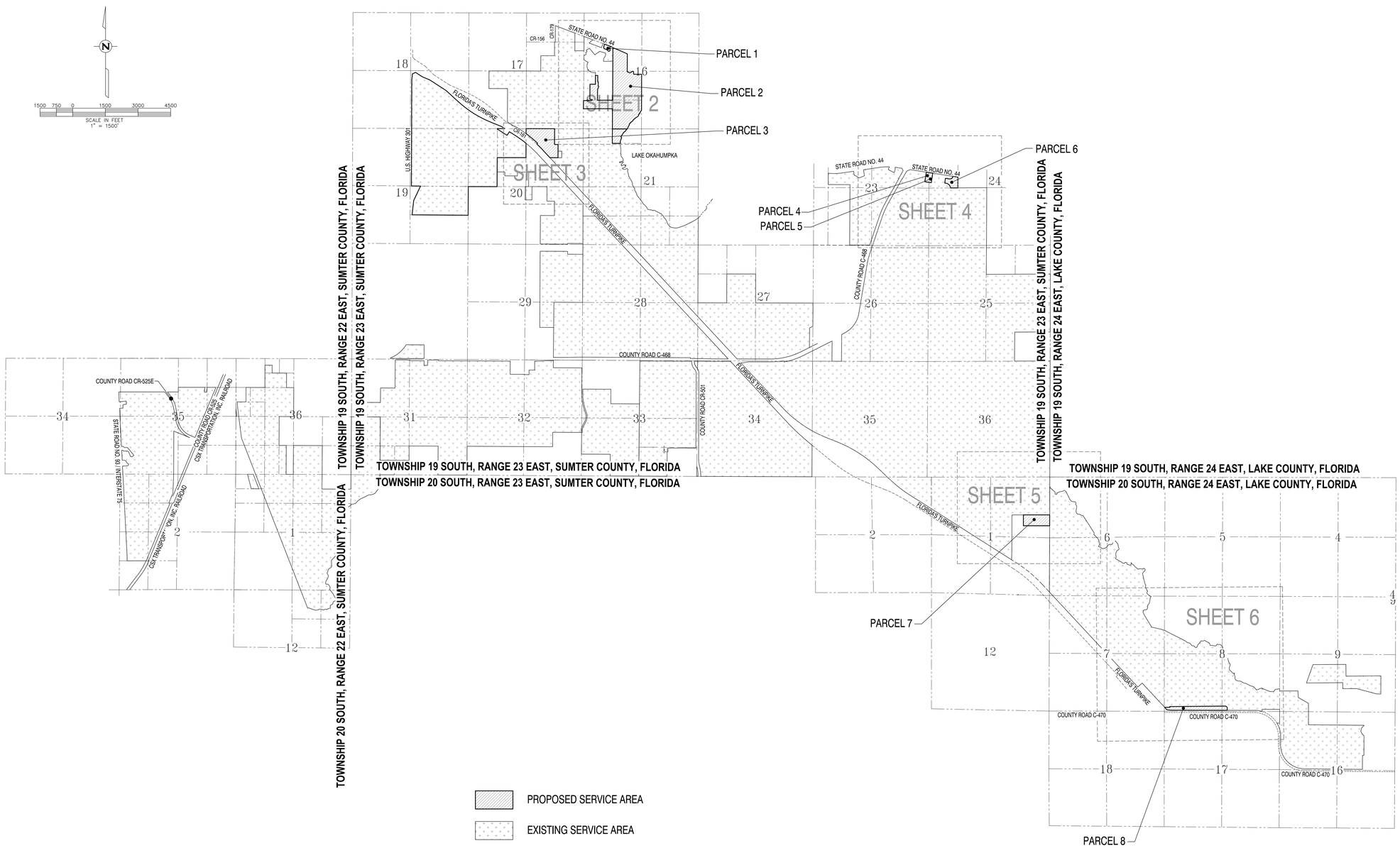

LEGAL DESCRIPTION

PARCEL 1

THAT PORTION OF SECTION 16, TOWNSHIP 19 SOUTH, RANGE 23 EAST, SUMTER COUNTY, FLORIDA, DESCRIBED AS FOLLOWS:

COMMENCE AT THE SOUTHWEST CORNER OF THE NORTHWEST 1/4 OF THE NORTHWEST 1/4 OF SAID SECTION 16; THENCE ALONG THE WEST LINE THEREOF, N00°18'48"E, A DISTANCE OF 257.28 FEET TO THE SOUTHWESTERLY RIGHT-OF-WAY OF STATE ROAD NO. 44; THENCE DEPARTING SAID WEST LINE AND ALONG SAID RIGHT-OF-WAY, S69°24'48"E, 1006.75 FEET TO THE POINT OF BEGINNING; THENCE DEPARTING SAID RIGHT-OF-WAY, S17°39'35"W, 106.18 FEET TO A POINT ON THE ARC OF A CURVE CONCAVE EASTERLY, HAVING A RADIUS OF 140.00 FEET AND A CHORD BEARING AND DISTANCE OF S04°38'58"E, 103.87 FEET; THENCE SOUTHERLY ALONG THE ARC OF SAID CURVE, THROUGH A CENTRAL ANGLE OF 43°33'01", A DISTANCE OF 106.41 FEET; THENCE S69°24'48"E, 116.86 FEET; THENCE N05°30'26"W, 1.10 FEET TO A POINT ON THE ARC OF A CURVE CONCAVE NORTHEASTERLY, HAVING A RADIUS OF 154.00 FEET AND A CHORD BEARING AND DISTANCE OF S48°30'33"E, 25.49 FEET; THENCE SOUTHEASTERLY ALONG THE ARC OF SAID CURVE, THROUGH A CENTRAL ANGLE OF 09°29'37", A DISTANCE OF 25.52 FEET; THENCE S53°15'22"E, 85.06 FEET TO THE POINT OF CURVATURE OF A CURVE CONCAVE NORTHWESTERLY AND HAVING A RADIUS OF 50.00 FEET; THENCE NORTHEASTERLY ALONG THE ARC THEREOF THROUGH A CENTRAL ANGLE OF 126°42'45", A DISTANCE OF 110.58 FEET; THENCE N00°01'56"E, 158.76 FEET TO A POINT ON THE ARC OF A CURVE CONCAVE SOUTHEASTERLY, HAVING A RADIUS OF 10.00 FEET AND A CHORD BEARING AND DISTANCE OF N55°18'35"E, 16.44 FEET; THENCE NORTHEASTERLY ALONG THE ARC OF SAID CURVE, THROUGH A CENTRAL ANGLE OF 110°33'24", A DISTANCE OF 19.30 FEET; THENCE S69°24'43"E, 51.90 FEET TO THE POINT OF CURVATURE OF A CURVE CONCAVE NORTHWESTERLY AND HAVING A RADIUS OF 4.00 FEET; THENCE NORTHEASTERLY ALONG THE ARC THEREOF THROUGH A CENTRAL ANGLE OF 90°00'00", A DISTANCE OF 6.28 FEET; THENCE N20°35'12"E, 0.03 FEET TO THE SAID RIGHT-OF-WAY OF STATE ROAD 44; THENCE N69°24'28"W ALONG SAID RIGHT-OF-WAY 341.84 FEET TO THE POINT OF BEGINNING.

AND

PARCEL 2

THOSE LANDS LYING IN SECTIONS 16 AND 21, TOWNSHIP 19 SOUTH, RANGE 23 EAST, SUMTER COUNTY, FLORIDA, AND BEING DESCRIBED AS FOLLOWS:

COMMENCE AT THE NORTHWEST CORNER OF THE SOUTHWEST 1/4 OF SAID SECTION 16, THENCE S00°12'05"W, ALONG THE WEST LINE THEREOF A DISTANCE OF 1352.31 FEET TO THE POINT OF BEGINNING. THENCE DEPARTING SAID WEST LINE, N89°38'01"E, 158.08 FEET; THENCE S09°29'23"E, 17.20 FEET; THENCE N81°26'05"E, 59.00 FEET; THENCE N21°58'01"W, 9.21 FEET; THENCE N89°38'01"E, 173.03 FEET; THENCE N00°03'40"W, 50.00 FEET; THENCE S89°38'01"W, 100.00 FEET; THENCE N00°03'40"W, 700.00 FEET; THENCE N89°38'01"E, 250.00 FEET; THENCE N00°03'40"W, 402.13 FEET; THENCE N89°58'47"E, A DISTANCE OF 106.77 FEET; THENCE S00°28'59"W, A DISTANCE OF 290.15 FEET; THENCE N89°59'23"E, A DISTANCE OF 25.00 FEET; THENCE S00°30'05"W, A DISTANCE OF 144.10 FEET; THENCE S08°47'05"W, A DISTANCE OF 50.64 FEET TO A POINT ON A 29.98 FOOT RADIUS CURVE, CONCAVE TO THE SOUTHWEST, BEING SUBTENDED BY A CHORD BEARING OF S29°04'37"E AND A CHORD LENGTH OF 52.48 FEET; THENCE SOUTHEASTERLY AND SOUTHERLY ALONG SAID CURVE THROUGH A CENTRAL ANGLE OF 112°09'08", AN ARC DISTANCE OF 63.91 FEET TO A POINT OF REVERSE CURVATURE OF A 330.13 FOOT RADIUS CURVE, CONCAVE TO THE EAST, BEING SUBTENDED BY A CHORD BEARING OF S16°13'38"W AND A CHORD LENGTH OF 179.46 FEET; THENCE SOUTHERLY ALONG SAID CURVE THROUGH A CENTRAL ANGLE OF 31°32'37", AN ARC DISTANCE OF 181.75 FEET TO A POINT OF TANGENCY; THENCE S00°27'20"W, A DISTANCE OF 435.82 FEET; THENCE N89°53'04"E, A DISTANCE OF 698.93 FEET TO A POINT ON THE WEST LINE OF THE EAST 1/2 OF THE WEST 1/2 OF SAID SECTION 16; THENCE N00°14'48"E, ALONG SAID WEST LINE, A DISTANCE OF 2412.34 FEET TO A POINT ON THE SOUTHERLY RIGHT-OF-WAY LINE OF STATE ROAD NO. 44; THENCE DEPARTING SAID WEST LINE, AND ALONG SAID SOUTHERLY RIGHT-OF-WAY LINE THE FOLLOWING THREE (3) COURSES AND DISTANCES: 1) THENCE S68°02'26"E, A DISTANCE OF 292.33 FEET; 2) THENCE S66°10'12"E, A DISTANCE OF 300.48 FEET; 3) THENCE S64°58'54"E, A DISTANCE OF 127.48 FEET; THENCE DEPARTING SAID SOUTHERLY RIGHT-OF-WAY LINE, S00°20'09"W, A DISTANCE OF 822.16 FEET; THENCE S68°50'15"E, A DISTANCE OF 138.17 FEET; THENCE N60°05'13"E, A DISTANCE OF 151.34 FEET; THENCE S55°14'50"E, A DISTANCE OF 36.94 FEET; THENCE S04°16'56"E, A DISTANCE OF 116.15 FEET; THENCE S89°43'23"E, A DISTANCE OF 365.31 FEET TO A POINT ON THE EAST LINE OF THE SOUTHWEST 1/4 OF SAID SECTION 16; THENCE S00°12'54"W, ALONG SAID EAST LINE, A DISTANCE OF 1662.52 FEET, MORE OR LESS, TO A POINT ON THE WATER'S EDGE OF LAKE OKAHUMPKA AND A POINT HEREBY DESIGNATED AS POINT "A"; RETURN TO THE POINT OF BEGINNING AND RUN S00°12'05W ALONG THE WEST LINE OF THE SOUTHWEST 1/4 OF THE SOUTHWEST 1/4 OF SAID SECTION 16, A DISTANCE OF 375.69 FEET TO THE SOUTH LINE OF THE NORTH 400 FEET OF THE SOUTHWEST 1/4 OF THE SOUTHWEST 1/4 OF SAID SECTION 16; THENCE DEPARTING SAID WEST LINE AND ALONG SAID SOUTH LINE, N89°38'01"E 1339.03 FEET TO THE EAST LINE OF THE SOUTHWEST 1/4 OF THE SOUTHWEST 1/4 OF SAID SECTION 16; THENCE DEPARTING SAID SOUTH LINE AND ALONG SAID EAST LINE, S00°41'57"W 924.12 FEET TO THE SOUTHEAST CORNER OF THE SOUTHWEST 1/4 OF THE SOUTHWEST 1/4 OF SAID SECTION 16; THENCE S00°09'33"E 668.64 FEET TO THE SOUTHWEST CORNER OF THE NORTH 1/2 OF THE NORTHEAST 1/4 OF THE NORTHWEST 1/4 OF SAID SECTION 21; THENCE S89°54'46"E ALONG THE SOUTH LINE THEREOF 370.00 FEET, MORE OR LESS, TO THE WATER'S EDGE OF LAKE OKAHUMPKA; THENCE NORTHEASTERLY ALONG SAID WATER'S EDGE 1958 FEET, MORE OR LESS TO THE AFORESAID POINT "A".

AND

PARCEL 3

THAT PORTION OF SECTION 20, TOWNSHIP 19 SOUTH, RANGE 23 EAST, SUMTER COUNTY FLORIDA, DESCRIBED AS FOLLOWS:

COMMENCE AT THE NORTHEAST CORNER OF THE NORTHEAST 1/4 OF SAID SECTION 20; THENCE WEST ALONG THE NORTH LINE THEREOF, A DISTANCE OF 1310.54 FEET TO THE POINT OF BEGINNING; THENCE DEPARTING SAID NORTH LINE, RUN SOUTH FOR 724.63 FEET; THENCE EAST 165.00 FEET; THENCE SOUTH, 607.42 FEET; THENCE WEST 371 FEET, MORE OR LESS, TO THE NORTHEASTERLY RIGHT-OF-WAY FOR FLORIDA'S TURNPIKE; THENCE NORTHWESTERLY ALONG SAID RIGHT-OF-WAY A DISTANCE OF 1512 FEET, MORE OR LESS, TO THE WEST LINE OF THE NORTHEAST 1/4 OF SAID SECTION 20; THENCE NORTH ALONG SAID WEST LINE, 294 FEET, MORE OR LESS, TO THE NORTHWEST CORNER OF SAID NORTHEAST 1/4; THENCE EAST ALONG THE NORTH LINE THEREOF, A DISTANCE OF 1309.45 FEET TO THE POINT OF BEGINNING. LESS RIGHT OF WAY FOR COUNTY ROAD 181.

AND

PARCEL 4

THAT PORTION OF THE FORMER RIGHT-OF-WAY FOR STATE ROAD 44 DESCRIBED AS FOLLOWS:

COMMENCE AT THE SOUTHEAST CORNER OF THE NORTHEAST 1/4 OF SECTION 23, TOWNSHIP 19 SOUTH, RANGE 23 EAST, SUMTER COUNTY, FLORIDA AND RUN N00°20'45"E 714.02 FEET TO THE NEW RIGHT-OF-WAY OF STATE ROAD 44 AND THE POINT OF BEGINNING; THENCE N81°01'49"W 125.21 FEET; THENCE DEPARTING SAID RIGHT-OF-WAY, RUN S08°58'11"W 443.80 FEET; THENCE S81°01'49"E 192.52 FEET TO THE EAST LINE OF SAID NORTHEAST 1/4; THENCE N00°20'45"E ALONG SAID EAST LINE 448.88 FEET TO THE POINT OF BEGINNING.

AND

PARCEL 5

THAT PORTION OF THE FORMER RIGHT-OF-WAY FOR STATE ROAD 44 DESCRIBED AS FOLLOWS:

COMMENCE AT THE SOUTHWEST CORNER OF THE NORTHWEST 1/4 OF SECTION 24, TOWNSHIP 19 SOUTH, RANGE 23 EAST, SUMTER COUNTY, FLORIDA AND RUN N00°20'45"E 714.02 FEET TO THE NEW RIGHT-OF-WAY OF STATE ROAD 44; THENCE S81°01'49"E 174.79 FEET; THENCE DEPARTING SAID RIGHT-OF-WAY, RUN S08°58'11"W 443.80 FEET; THENCE N81°01'49"W 107.48 FEET TO THE WEST LINE OF THE SAID NORTHWEST 1/4; THENCE N00°20'45"E ALONG SAID WEST LINE 448.88 FEET TO THE POINT OF BEGINNING.

AND

PARCEL 6

THAT PORTION OF THE FORMER RIGHT-OF-WAY FOR STATE ROAD 44 DESCRIBED AS FOLLOWS:

BEGIN AT THE SOUTHEAST CORNER OF THE SOUTHWEST 1/4 OF THE NORTHWEST 1/4 OF SECTION 24, TOWNSHIP 19 SOUTH, RANGE 23 EAST, SUMTER COUNTY, FLORIDA AND RUN S89°33'23"W ALONG THE SOUTH LINE THEREOF A DISTANCE OF 332.27 FEET; THENCE DEPARTING SAID SOUTH LINE, RUN N15°33'34"W, A DISTANCE OF 76.17 FEET; THENCE RUN N33°40'40"W, A DISTANCE OF 89.06 FEET; THENCE RUN N56°01'00"W, A DISTANCE OF 109.03 FEET; THENCE RUN N81°01'49"W, A DISTANCE OF 111.45 FEET; THENCE RUN N08°58'11"E, A DISTANCE OF 220.30 FEET; THENCE RUN S81°01'49"E, A DISTANCE OF 195.00 FEET; THENCE RUN N78°16'29"E, A DISTANCE OF 90.30 FEET; THENCE RUN N43°41'47"E, A DISTANCE OF 58.88 FEET; THENCE RUN N16°11'00"E, A DISTANCE OF 61.72 FEET TO THE NEW RIGHT-OF-WAY OF STATE ROAD 44; THENCE S81°01'49"E ALONG SAID RIGHT-OF-WAY 210.17 FEET TO THE POINT OF CURVATURE OF A CURVE CONCAVE SOUTHERLY AND HAVING A RADIUS OF 68,622.94 FEET; THENCE EASTERLY ALONG THE ARC OF SAID CURVE THROUGH A CENTRAL ANGLE OF 00°01'14", AN ARC DISTANCE OF 24.52 FEET TO THE EAST LINE OF THE SAID SOUTHWEST 1/4 OF THE NORTHWEST 1/4; THENCE S00°17'27"W ALONG SAID LINE 493.95 FEET TO THE POINT OF BEGINNING.

AND

PARCEL 7

THAT PORTION OF SECTION 1, TOWNSHIP 20 SOUTH, RANGE 23 EAST, SUMTER COUNTY FLORIDA, DESCRIBED AS FOLLOWS:

COMMENCE AT THE NORTHEAST CORNER OF SAID SECTION 1; THENCE RUN S00°40'20"W, ALONG THE EAST BOUNDARY OF SAID SECTION 1, A DISTANCE OF 1740.01 FEET TO THE POINT OF BEGINNING; THENCE CONTINUE S00°40'20"W, ALONG SAID EAST BOUNDARY OF SECTION 1, A DISTANCE OF 500.01 FEET; THENCE DEPARTING SAID EAST BOUNDARY RUN N89°36'07"W, 1205.06 FEET; THENCE N00°27'55"E, 500.00 FEET; THENCE S89°36'07"E, 1206.87 FEET TO THE POINT OF BEGINNING.

AND

PARCEL 8

A PARCEL OF LAND LYING THE SOUTH HALF OF SECTION 8, TOWNSHIP 20 SOUTH, RANGE 24 EAST, LAKE COUNTY, FLORIDA, BEING MORE PARTICULARLY DESCRIBED AS FOLLOWS:

COMMENCE AT THE SOUTHEAST CORNER OF SAID SECTION 8; THENCE RUN NORTH 89°24'15" WEST, ALONG THE SOUTH LINE OF SECTION 8, A DISTANCE OF 2649.34 FEET TO THE SOUTHWEST CORNER OF THE SOUTHEAST 1/4 OF SAID SECTION 8; THENCE DEPARTING SAID SOUTH LINE, RUN NORTH 00°31'36" EAST, ALONG THE EAST LINE OF THE SOUTHWEST 1/4 OF SAID SECTION 8, A DISTANCE OF 50.00 FEET FOR A POINT OF BEGINNING; SAID POINT LYING ON THE NORTH EXISTING RIGHT OF WAY OF C-470; THENCE RUN NORTH 89°23'48" WEST, ALONG SAID NORTH RIGHT OF WAY LINE, A DISTANCE OF 2315.45 FEET; THENCE RUN NORTH 84°15'10" WEST, ALONG SAID NORTH EXISTING RIGHT OF WAY LINE, A DISTANCE OF 213.38 FEET; THENCE DEPARTING SAID NORTH EXISTING RIGHT OF WAY LINE, RUN NORTH 42°26'19" WEST, A DISTANCE OF 152.54 FEET; THENCE RUN SOUTH 89°23'48" EAST, A DISTANCE OF 232.60 FEET; THENCE RUN NORTH 00°32'45" EAST, A DISTANCE OF 36.20 FEET; THENCE RUN SOUTH 90°00'00" EAST, A DISTANCE OF 2533.64 FEET TO THE POINT OF CURVATURE OF A CURVE, CONCAVE SOUTHWESTERLY, HAVING A RADIUS OF 105.00 FEET AND A CENTRAL ANGLE OF 90°35'45"; THENCE RUN SOUTHEASTERLY ALONG THE ARC OF SAID CURVE, A DISTANCE OF 166.03 FEET TO THE POINT OF TANGENCY; THENCE RUN SOUTH 00°35'45" WEST, A DISTANCE OF 88.48 FEET TO THE AFOREMENTIONED NORTH EXISTING RIGHT OF WAY LINE; THENCE RUN NORTH 89°24'15" WEST, ALONG SAID NORTH EXISTING RIGHT OF WAY LINE, A DISTANCE OF 240.10 FEET TO THE POINT OF BEGINNING.

CFB CLYMER FARNER BARLEY
CLYMER FARNER BARLEY, Inc.
4450 NE 83RD RD. WILDWOOD, FL 34785
(352)748-3126
WWW.CFB-Inc.COM CA #4709

SOUTH SUMTER UTILITY COMPANY, LLC
SUMTER AND LAKE COUNTIES
WATER AND WASTEWATER SERVICE AREA
(COMPOSITE OF ADJACENT EXISTING AND PROPOSED SERVICE AREAS)

KEY MAP

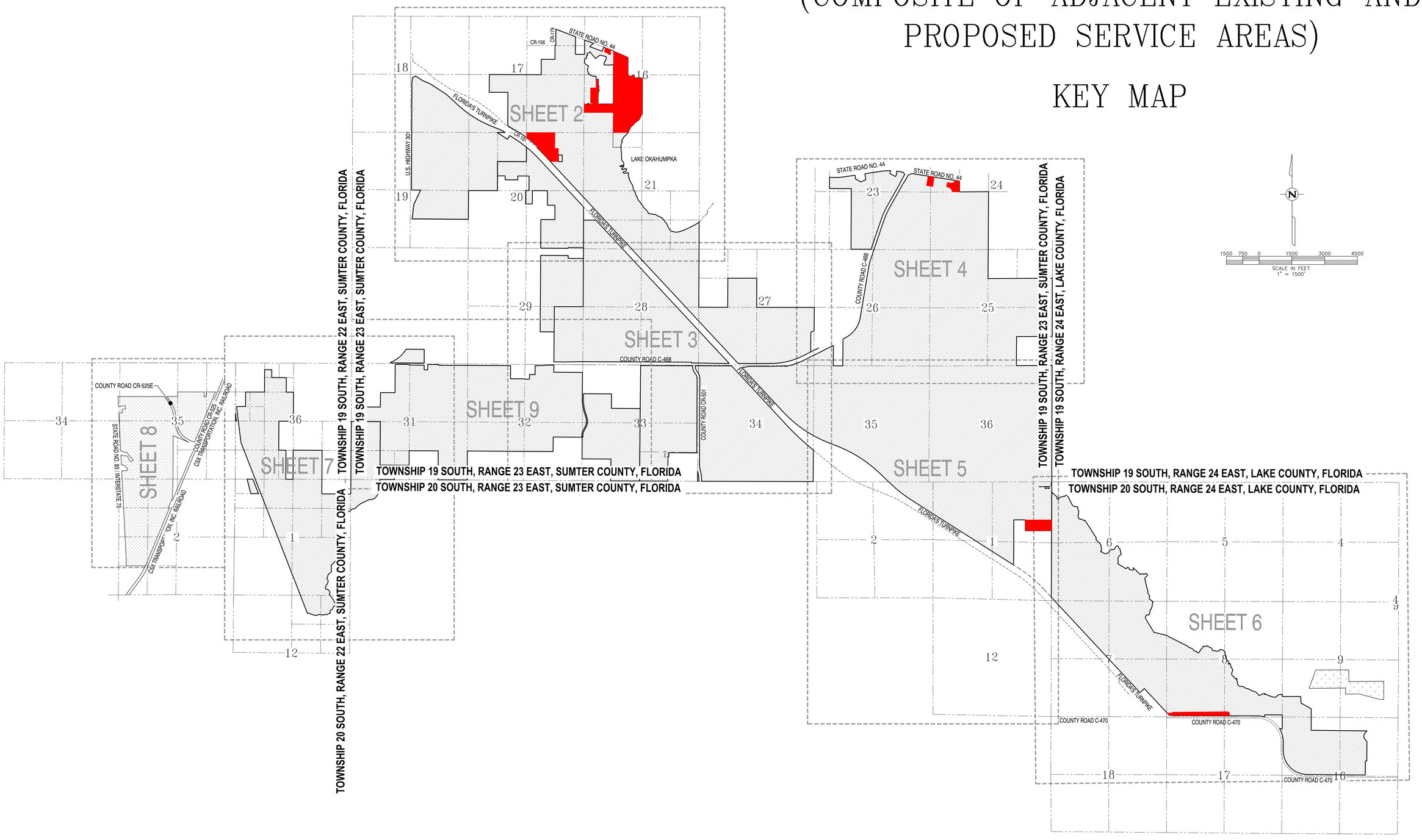

COMPOSITE OF ADJACENT EXISTING AND PROPOSED SERVICE AREAS

ISOLATED EXISTING SERVICE AREAS

PROPOSED SERVICE AREA

NOTE: COUNTY ROAD C-468 IS ALSO KNOWN AS MORSE BOULEVARD AND WARM SPRINGS AVENUE.

CFB CLYMER FARNER BARLEY
CLYMER FARNER BARLEY, Inc.
4450 NE 83RD RD. WILDWOOD, FL 34785
(352)748-3126
WWW.CFB-Inc.COM CA #4709

SOUTH SUMTER UTILITY COMPANY, LLC
SUMTER AND LAKE COUNTIES
WATER AND WASTEWATER SERVICE AREA
(EXISTING AND PROPOSED)

LINE TABLE		
LINE	LENGTH	BEARING
L1	106.18'	S17°39'39"W
L2	116.86'	N69°24'48"W
L3	1.10'	N5°30'24"W
L4	85.06'	S53°15'22"E
L5	158.76'	N0°01'58"E
L6	51.90'	S69°24'43"E

CURVE TABLE					
CURVE	LENGTH	RADIUS	DELTA	CHORD BNG.	CHORD
C1	106.41'	140.00'	43°33'01"	S04°38'58"E	103.87'
C2	25.52'	154.00'	9°29'37"	N48°30'33"W	25.49'
C3	110.58'	50.00'	126°42'45"	N63°23'16"E	89.36'
C4	19.30'	10.00'	110°33'24"	N55°18'35"E	16.44'
C5	6.28'	4.00'	90°00'00"	N65°35'17"E	5.66'
C6	63.91'	29.98'	122°09'08"	S29°04'37"E	52.48'
C7	181.75'	330.13'	31°32'37"	S16°13'38"W	179.46'

CFB CLYMER FARNER BARLEY
CLYMER FARNER BARLEY, Inc.
4450 NE 83RD RD. WILDWOOD, FL 34785
(352)748-3126
WWW.CFB-Inc.COM CA #4709

SOUTH SUMTER UTILITY COMPANY, LLC
SUMTER AND LAKE COUNTIES
WATER AND WASTEWATER SERVICE AREA
(EXISTING AND PROPOSED)

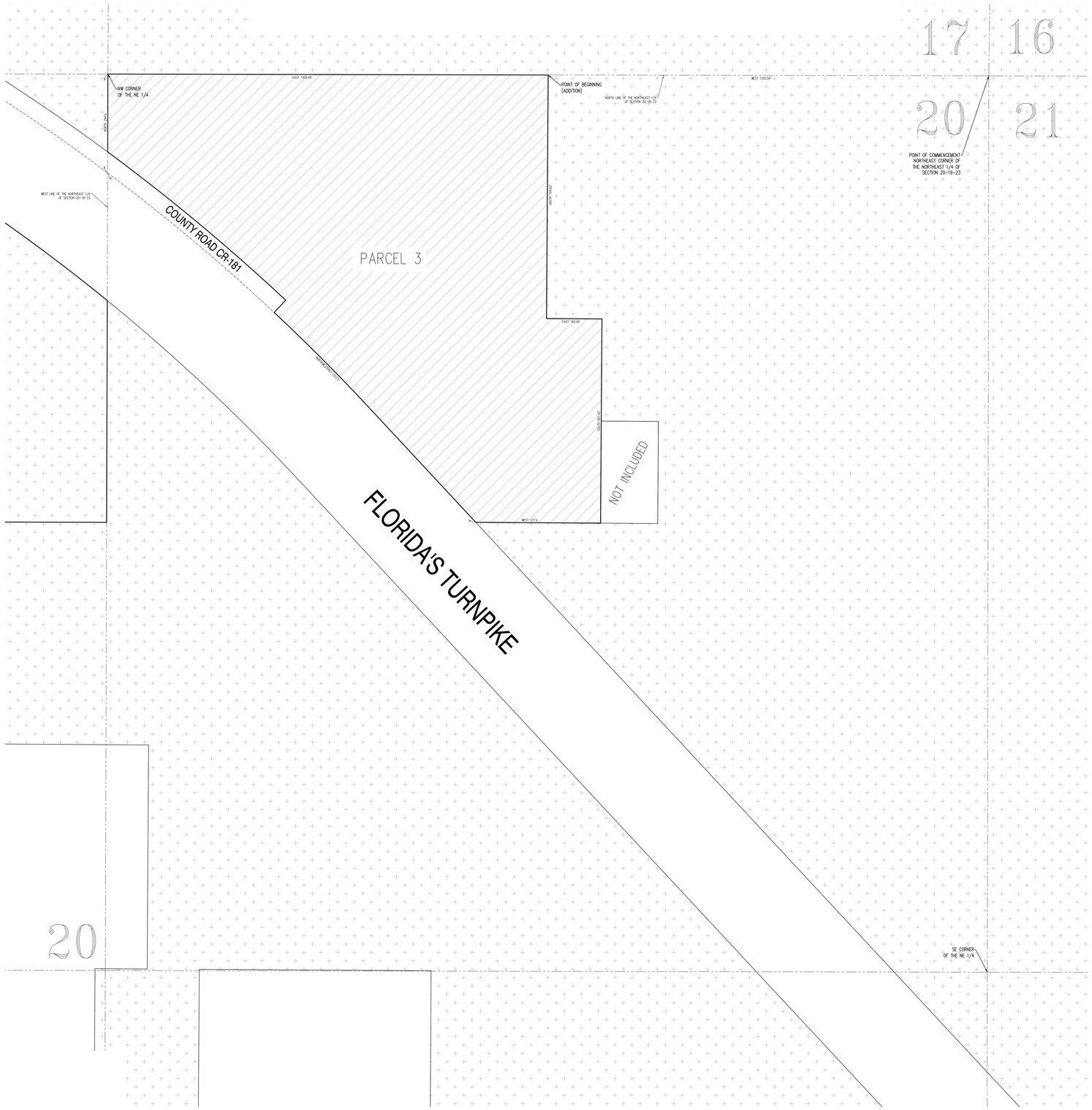

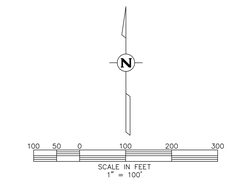

TOWNSHIP 19 SOUTH,
RANGE 23 EAST,
SUMTER COUNTY,
FLORIDA

PROPOSED SERVICE AREA

EXISTING SERVICE AREA

SHEET 3 OF 6

CFB | CLYMER FARNER BARLEY
CLYMER FARNER BARLEY, Inc.
4450 NE 83RD RD. WILDWOOD, FL 34785
(352)748-3126
WWW.CFB-Inc.COM CA #4709

SOUTH SUMTER UTILITY COMPANY, LLC
SUMTER AND LAKE COUNTIES
WATER AND WASTEWATER SERVICE AREA
(EXISTING AND PROPOSED)

TOWNSHIP 19 SOUTH,
RANGE 23 EAST,
SUMTER COUNTY,
FLORIDA

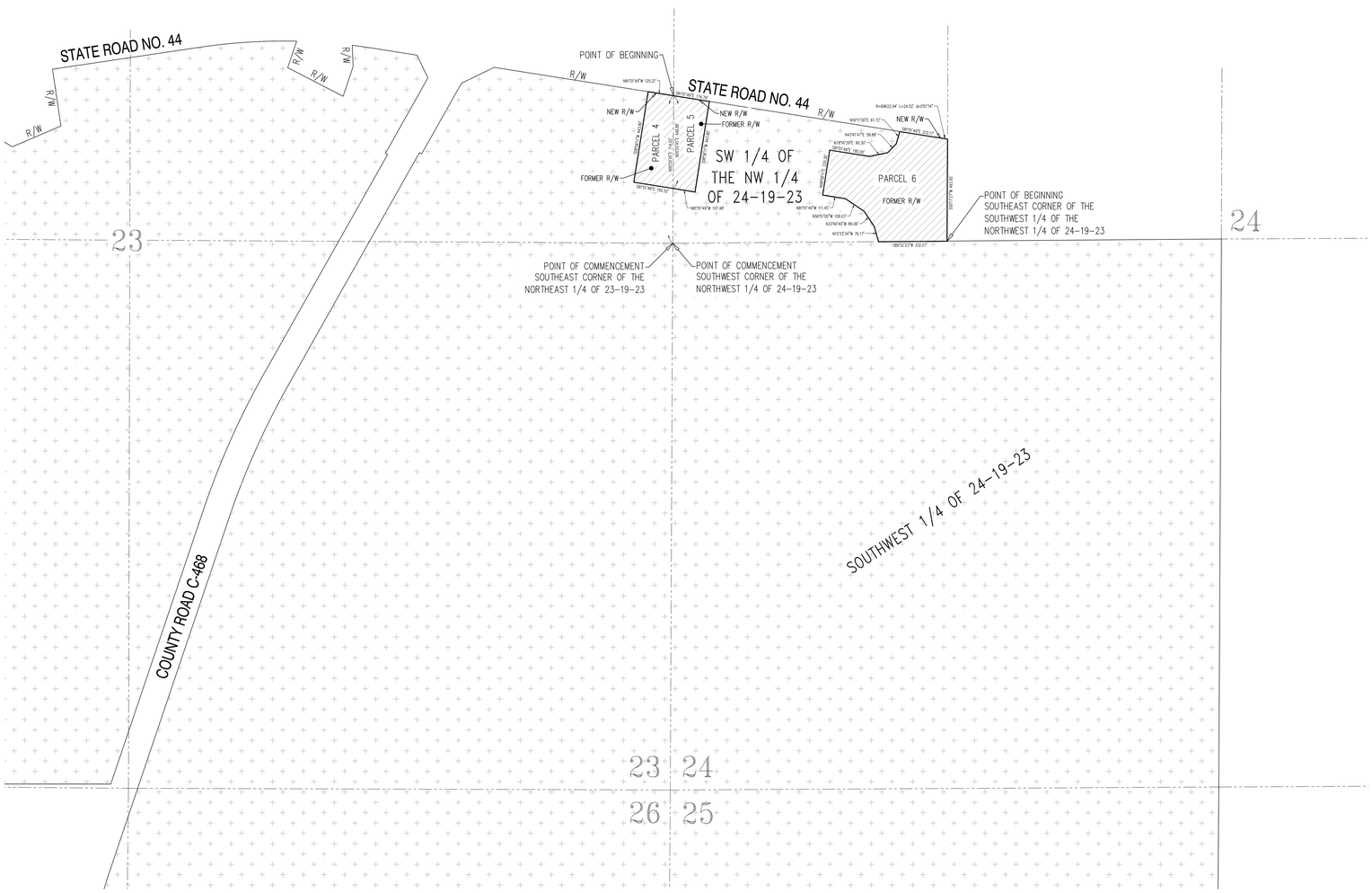

PROPOSED SERVICE AREA

EXISTING SERVICE AREA

SCALE IN FEET
1" = 200'

CFB CLYMER FARNER BARLEY
CLYMER FARNER BARLEY, Inc.
4450 NE 83RD RD. WILDWOOD, FL 34785
(352)748-3126
WWW.CFB-Inc.COM CA #4709

SOUTH SUMTER UTILITY COMPANY, LLC
SUMTER AND LAKE COUNTIES
WATER AND WASTEWATER SERVICE AREA
(EXISTING AND PROPOSED)

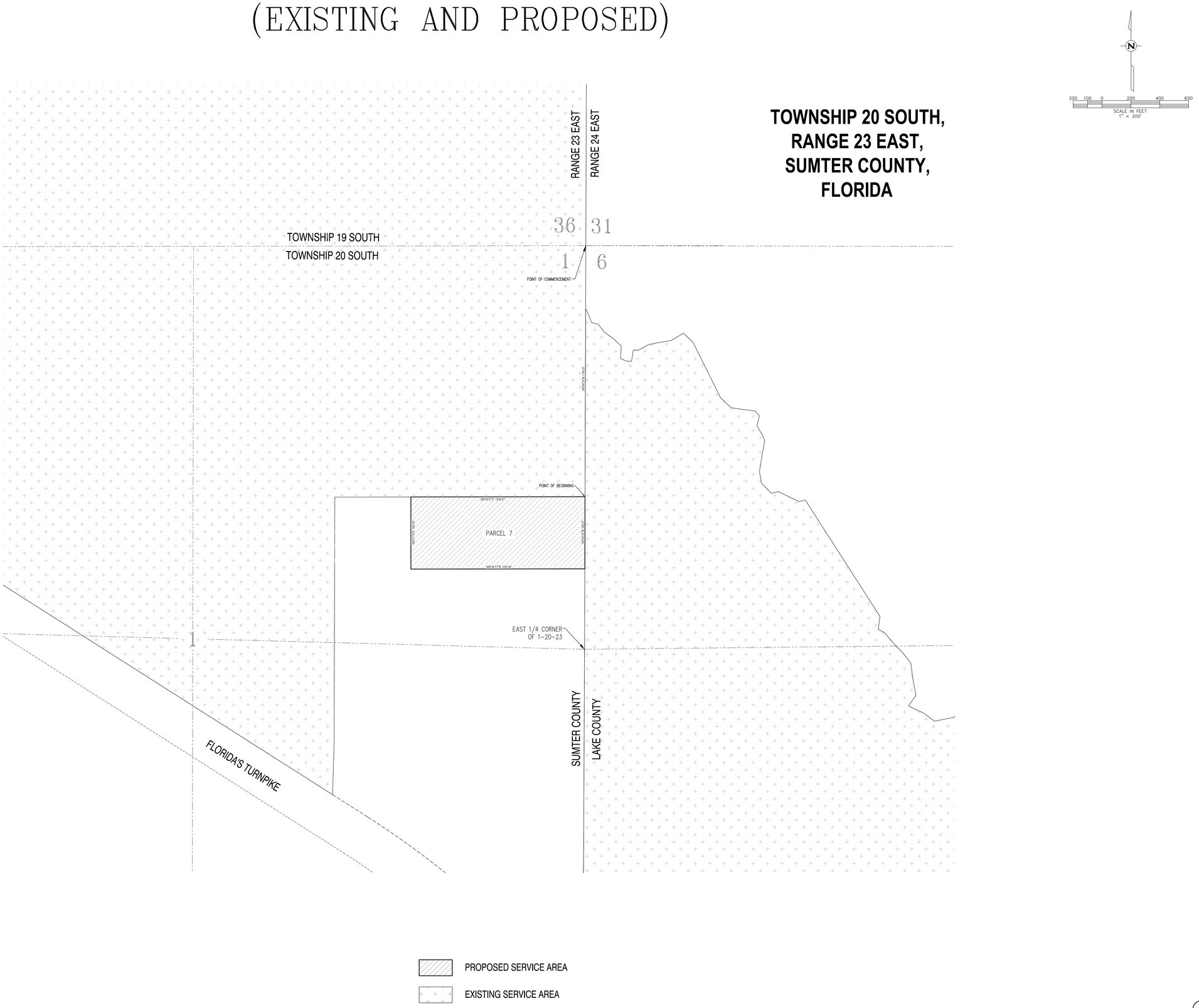

SHEET 5 OF 6

CFB | CLYMER FARNER BARLEY
CLYMER FARNER BARLEY, Inc.
4450 NE 83RD RD. WILDWOOD, FL 34785
(352)748-3126
WWW.CFB-Inc.COM CA #4709

SOUTH SUMTER UTILITY COMPANY, LLC
SUMTER AND LAKE COUNTIES
WATER AND WASTEWATER SERVICE AREA
(EXISTING AND PROPOSED)

TOWNSHIP 20 SOUTH,
RANGE 24 EAST,
LAKE COUNTY, FLORIDA

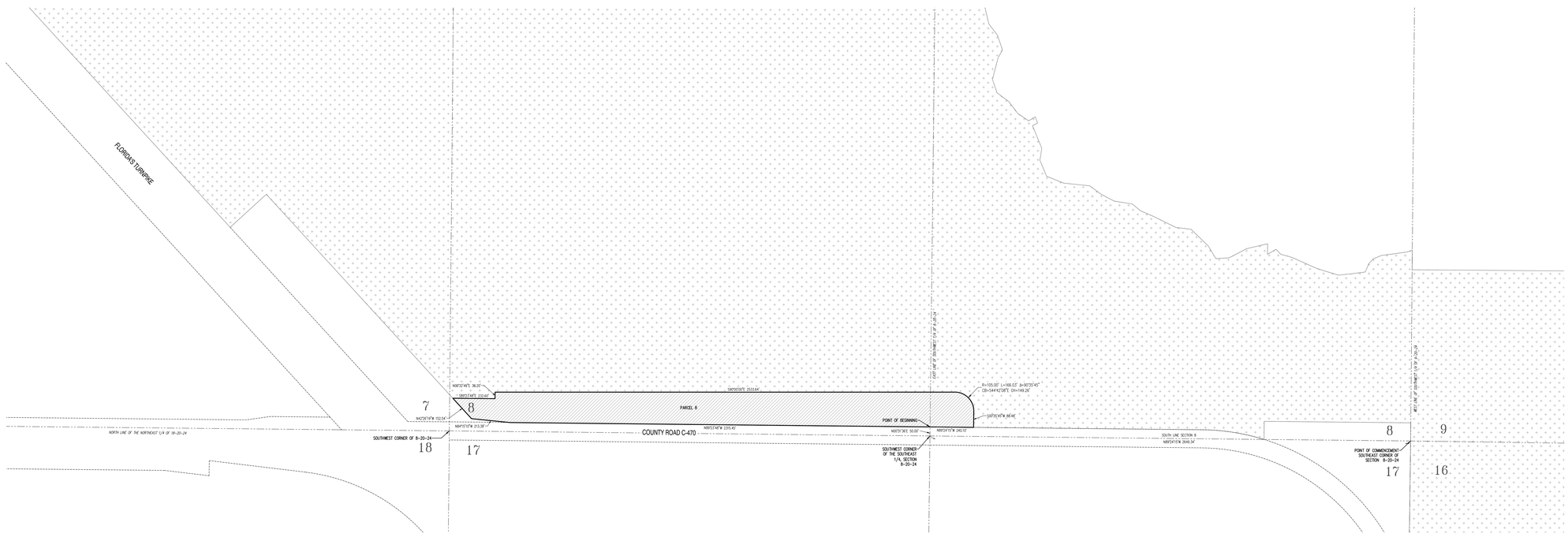

PROPOSED SERVICE AREA

EXISTING SERVICE AREA

N

200 100 0 200 400 600

SCALE IN FEET
1" = 200'

SHEET 6 OF 6

CFB | CLYMER FARNER BARLEY
CLYMER FARNER BARLEY, Inc.
4450 NE 83RD RD. WILDWOOD, FL 34785
(352)748-3126
WWW.CFB-Inc.COM CA #4709

SOUTH SUMTER UTILITY COMPANY, LLC
SUMTER AND LAKE COUNTIES
WATER AND WASTEWATER SERVICE AREA
(COMPOSITE OF ADJACENT EXISTING AND PROPOSED SERVICE AREAS)

KEY MAP

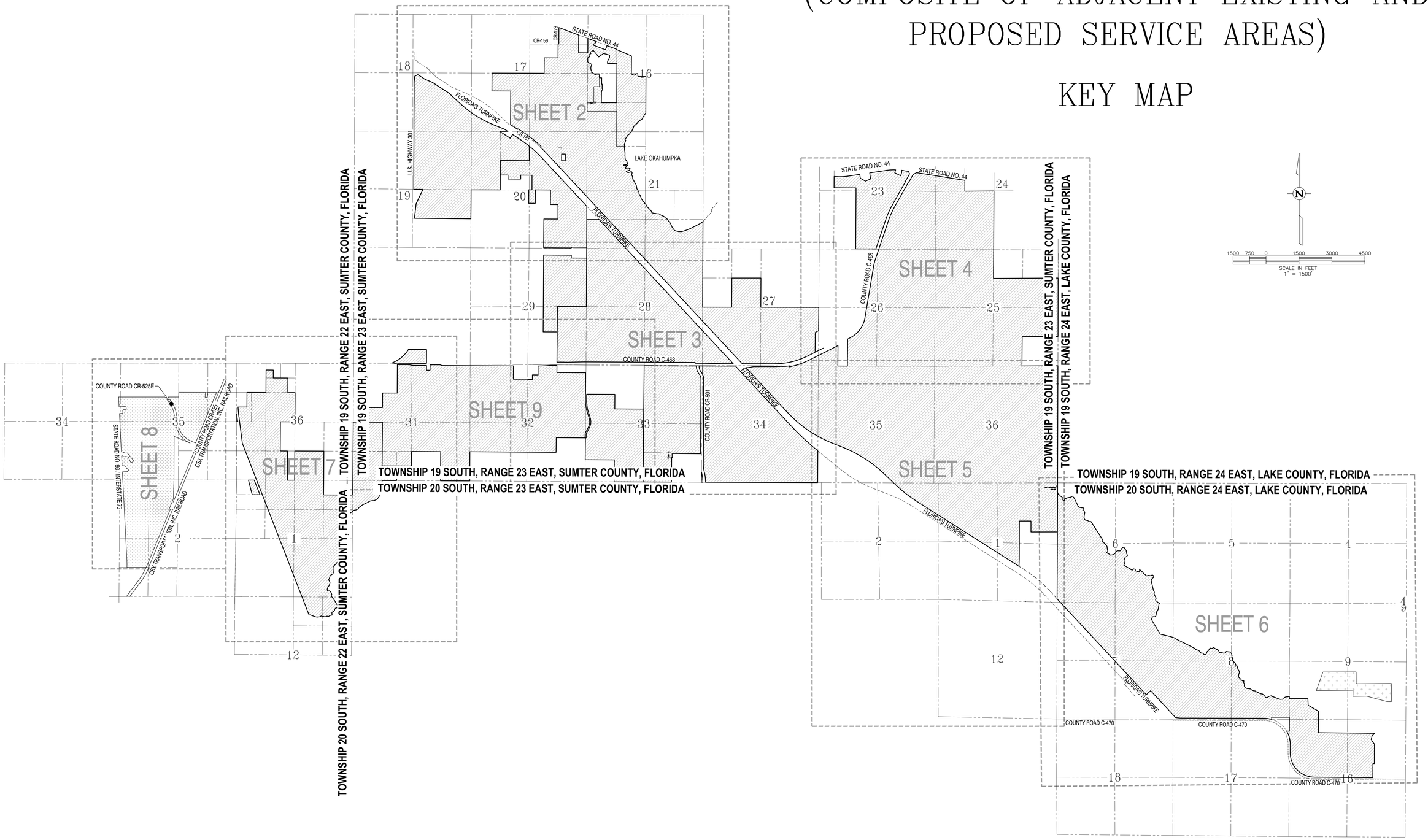

COMPOSITE OF ADJACENT EXISTING AND PROPOSED SERVICE AREAS

ISOLATED EXISTING SERVICE AREAS

NOTE: COUNTY ROAD C-468 IS ALSO KNOWN AS MORSE BOULEVARD AND WARM SPRINGS AVENUE.

CFB | CLYMER FARNER BARLEY
CLYMER FARNER BARLEY, Inc.
4450 NE 83RD RD. WILDWOOD, FL 34785
(352)748-3126
WWW.CFB-Inc.COM CA #4709

SOUTH SUMTER UTILITY COMPANY, LLC
SUMTER AND LAKE COUNTIES
WATER AND WASTEWATER SERVICE AREA
(COMPOSITE OF ADJACENT EXISTING AND PROPOSED SERVICE AREAS)

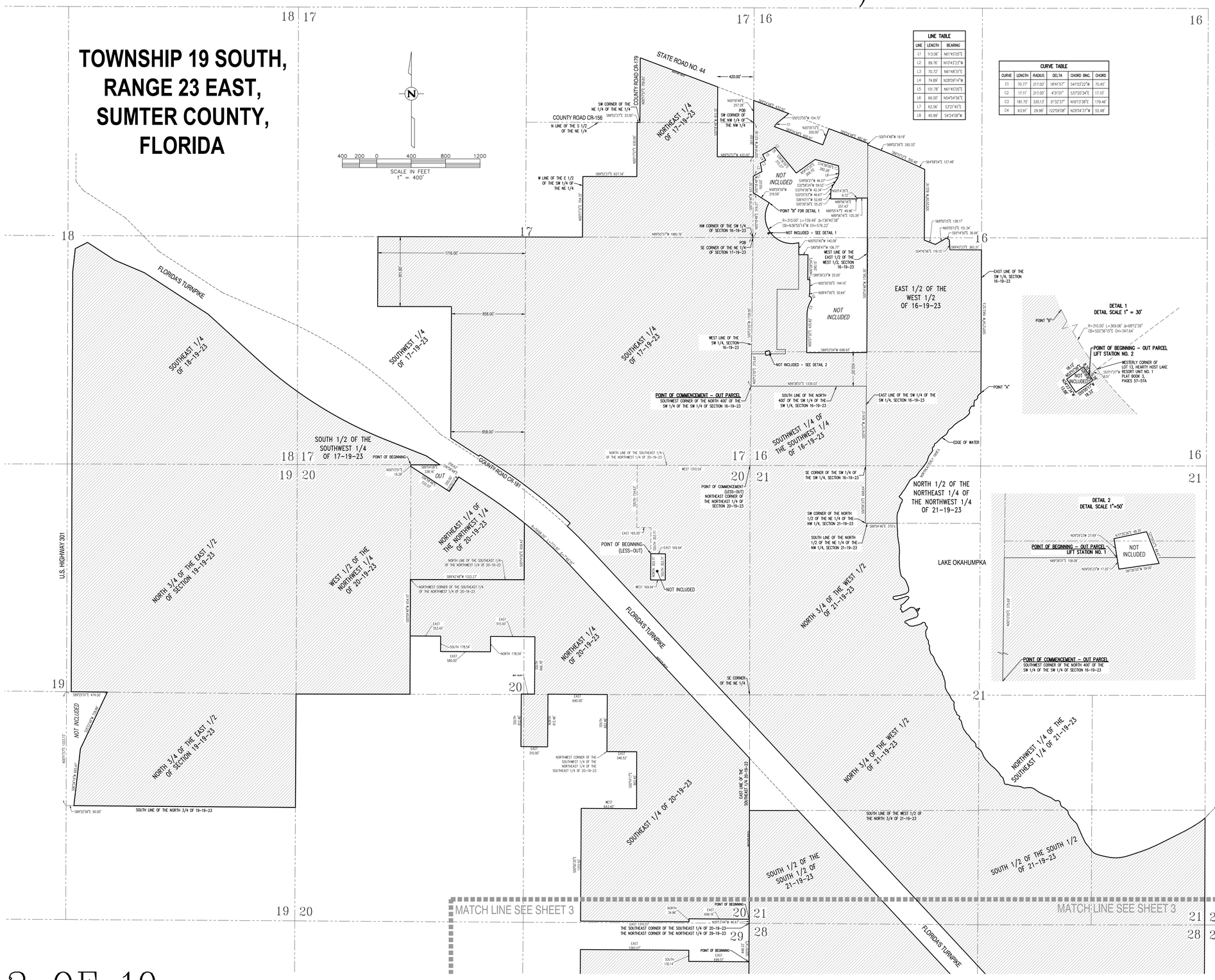

LINE TABLE		
LINE	LENGTH	BEARING
L1	113.06'	N61°45'05"E
L2	99.76'	N10°43'23"W
L3	70.72'	N61°48'31"E
L4	74.89'	N28°03'14"W
L5	101.78'	N61°45'05"E
L6	66.00'	N54°54'56"E
L7	62.56'	S3°21'45"E
L8	40.99'	S4°24'08"W

CURVE TABLE					
CURVE	LENGTH	RADIUS	DELTA	CHORD BNG.	CHORD
C1	70.77'	217.00'	18°41'01"	S41°03'22"W	70.45'
C2	17.11'	217.00'	4°31'01"	S37°20'34"E	17.10'
C3	181.75'	330.13'	31°32'33"	N16°13'38"E	179.46'
C4	63.91'	29.98'	122°09'08"	N29°04'31"W	52.48'

SHEET 2 OF 10

COMPOSITE OF ADJACENT EXISTING AND PROPOSED SERVICE AREAS

CFB CLYMER FARNER BARLEY
CLYMER FARNER BARLEY, Inc.
4450 NE 83RD RD. WILDWOOD, FL 34785
(352)748-3126
WWW.CFB-Inc.COM CA #4709

SOUTH SUMTER UTILITY COMPANY, LLC
SUMTER AND LAKE COUNTIES
WATER AND WASTEWATER SERVICE AREA
(COMPOSITE OF ADJACENT EXISTING AND PROPOSED SERVICE AREAS)

NOTE: COUNTY ROAD C-468 IS ALSO KNOWN AS MORSE BOULEVARD AND WARM SPRINGS AVENUE.

COMPOSITE OF ADJACENT EXISTING AND PROPOSED SERVICE AREAS

CFB CLYMER FARNER BARLEY
CLYMER FARNER BARLEY, Inc.
4450 NE 83RD RD. WILDWOOD, FL 34785
(352)748-3126
WWW.CFB-Inc.COM CA #4709

SOUTH SUMTER UTILITY COMPANY, LLC
SUMTER AND LAKE COUNTIES
WATER AND WASTEWATER SERVICE AREA
(COMPOSITE OF ADJACENT EXISTING AND PROPOSED SERVICE AREAS)

TOWNSHIP 19 SOUTH,
RANGE 23 EAST,
SUMTER COUNTY,
FLORIDA

NOTE: COUNTY ROAD C-468 IS ALSO KNOWN AS MORSE BOULEVARD AND WARM SPRINGS AVENUE.

COMPOSITE OF ADJACENT EXISTING AND PROPOSED SERVICE AREAS

CFB | CLYMER FARNER BARLEY
CLYMER FARNER BARLEY, Inc.
4450 NE 83RD RD. WILDWOOD, FL 34785
(352)748-3126
WWW.CFB-Inc.COM CA #4709

SOUTH SUMTER UTILITY COMPANY, LLC
SUMTER AND LAKE COUNTIES
WATER AND WASTEWATER SERVICE AREA
(COMPOSITE OF ADJACENT EXISTING AND PROPOSED SERVICE AREAS)

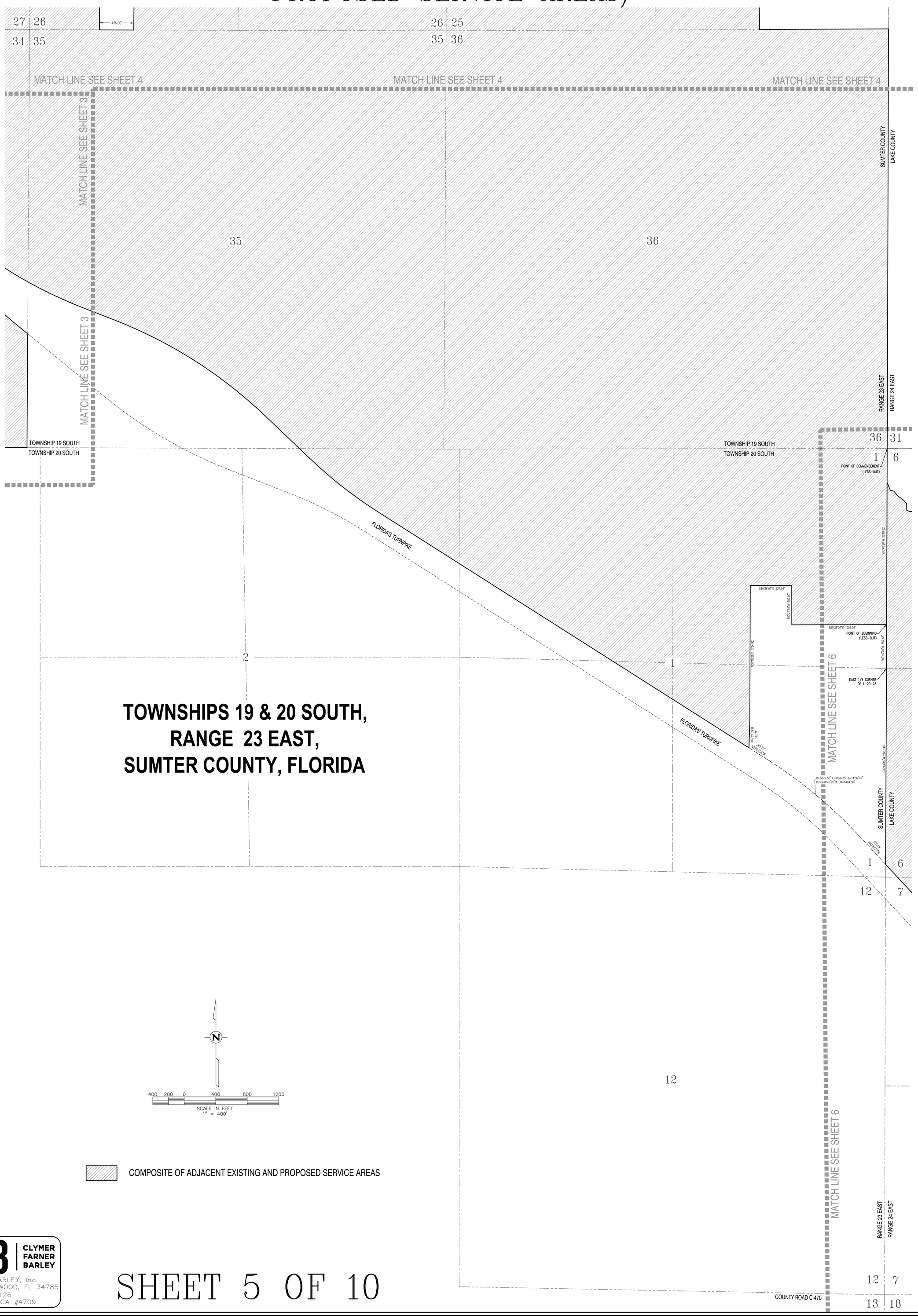

CLYMER FARNER BARLEY, Inc.
4450 NE 83RD RD. WILDWOOD, FL 34785
(352)748-3126
WWW.CFB-Inc.COM CA #4709

CFB | CLYMER FARNER BARLEY
CLYMER FARNER BARLEY, Inc.
4450 NE 83RD RD. WILDWOOD, FL 34785
(352)748-3126
WWW.CFB-Inc.COM CA #4709

SOUTH SUMTER UTILITY COMPANY, LLC
SUMTER AND LAKE COUNTIES
WATER AND WASTEWATER SERVICE AREA
(COMPOSITE OF ADJACENT EXISTING AND PROPOSED SERVICE AREAS)

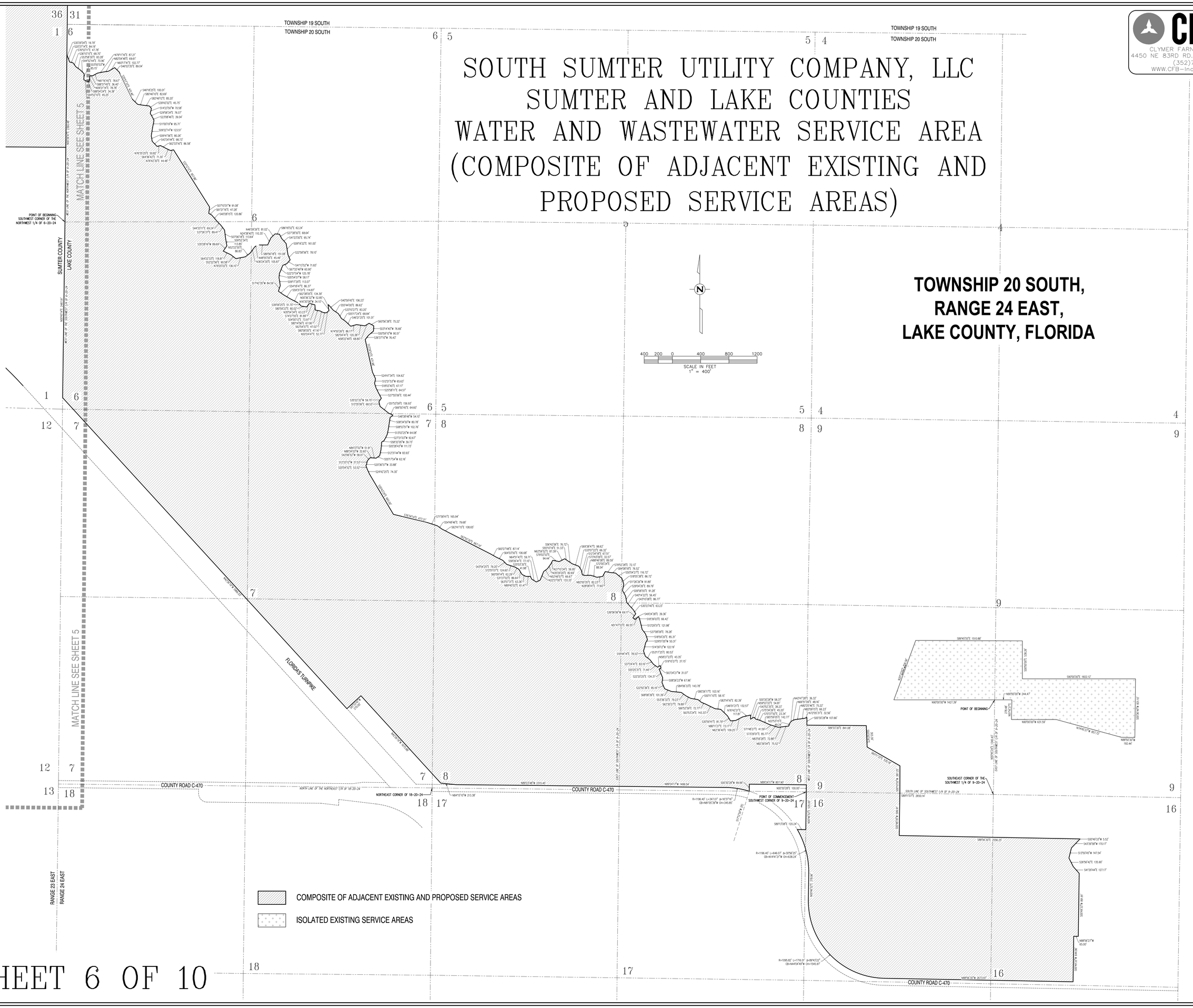

TOWNSHIP 20 SOUTH,
RANGE 24 EAST,
LAKE COUNTY, FLORIDA

SOUTH SUMTER UTILITY COMPANY, LLC
SUMTER AND LAKE COUNTIES
WATER AND WASTEWATER SERVICE AREA
(COMPOSITE OF ADJACENT EXISTING AND PROPOSED SERVICE AREAS)

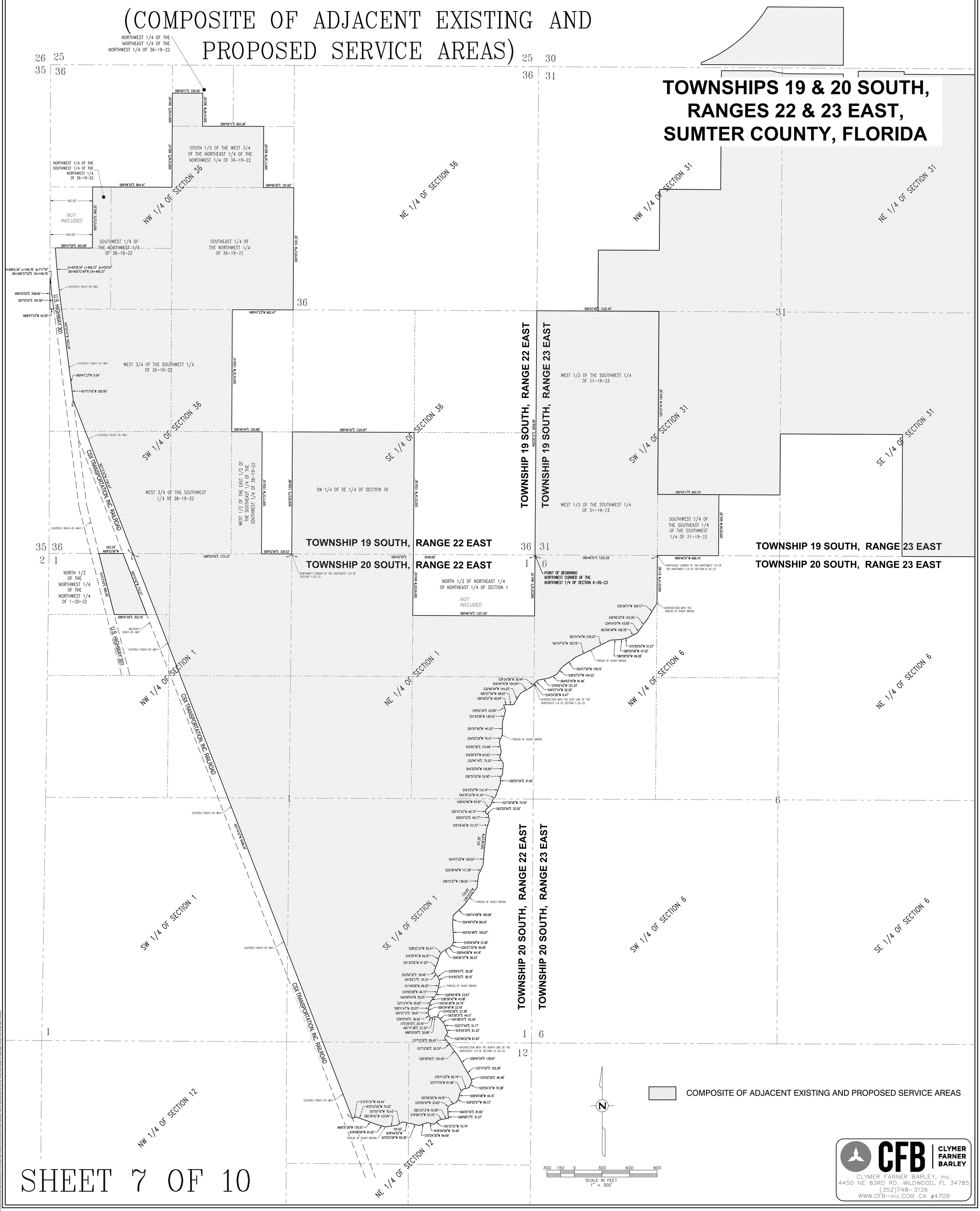

SHEET 7 OF 10

CFB CLYMER FARNER BARLEY
CLYMER FARNER BARLEY, Inc.
4450 NE 83RD RD. WILDWOOD, FL 34785
(352)748-3126
WWW.CFB-Inc.COM CA #4709

SOUTH SUMTER UTILITY COMPANY, LLC
SUMTER AND LAKE COUNTIES
WATER AND WASTEWATER SERVICE AREA
(COMPOSITE OF ADJACENT EXISTING AND PROPOSED SERVICE AREAS)

TOWNSHIPS 19 & 20 SOUTH,
RANGE 22 EAST,
SUMTER COUNTY, FLORIDA

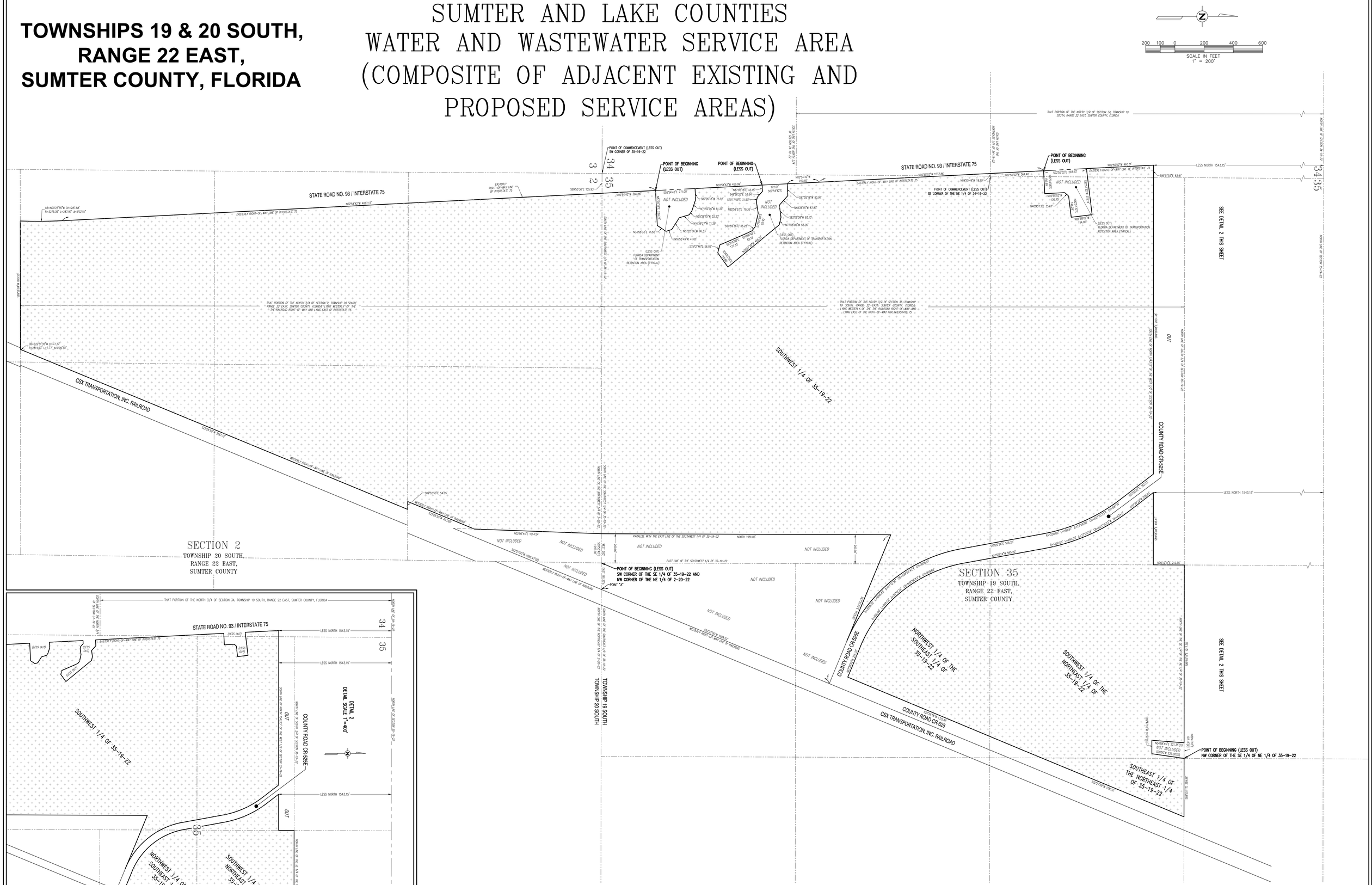

ISOLATED EXISTING SERVICE AREAS

CFB CLYMER FARNER BARLEY
CLYMER FARNER BARLEY, Inc.
4450 NE 83RD RD. WILDWOOD, FL 34785
(352)748-3126
WWW.CFB-Inc.COM CA #4709

SOUTH SUMTER UTILITY COMPANY, LLC
SUMTER AND LAKE COUNTIES
WATER AND WASTEWATER SERVICE AREA
(COMPOSITE OF ADJACENT EXISTING AND PROPOSED SERVICE AREAS)

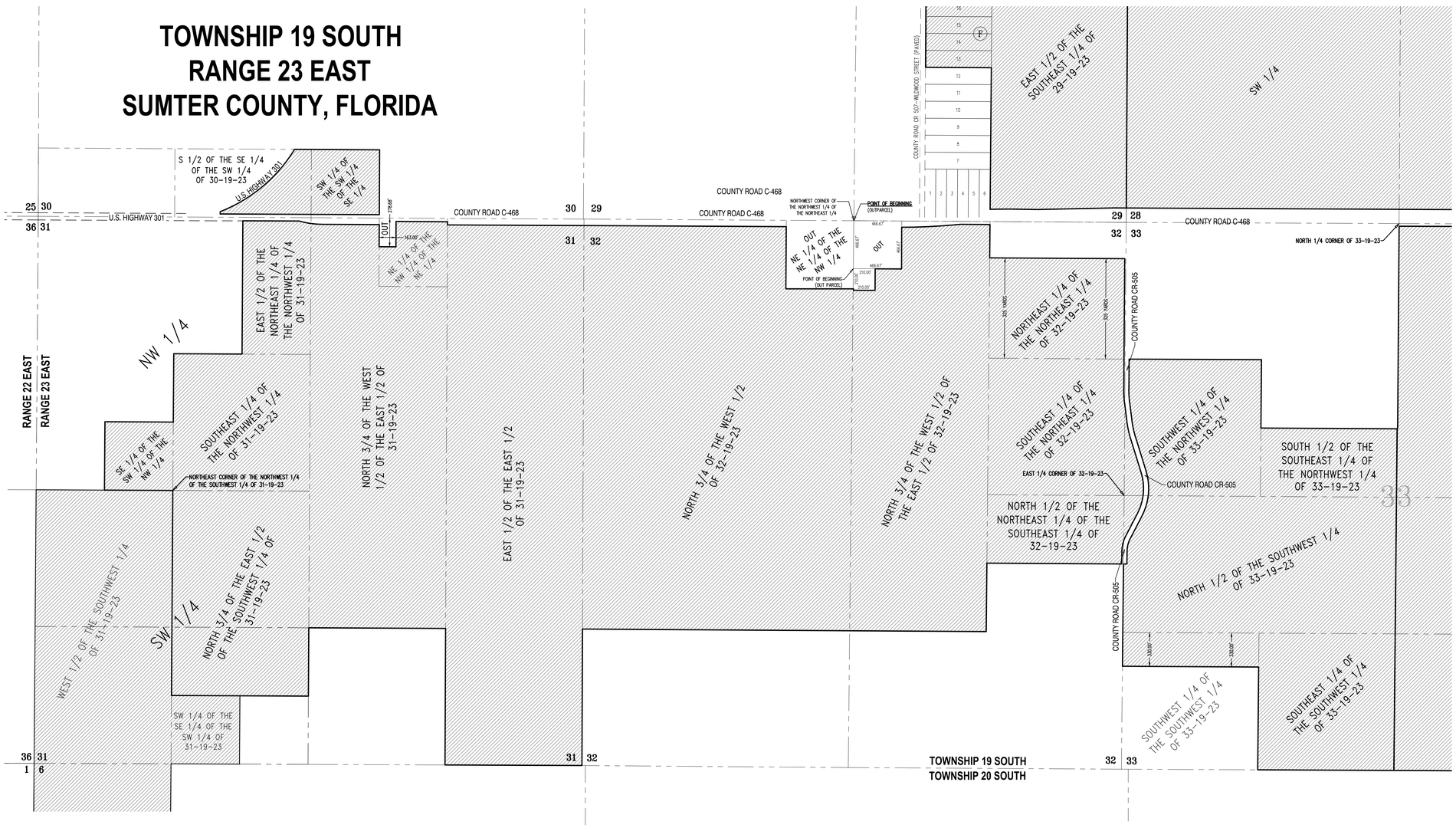

NOTE: COUNTY ROAD C-468 IS ALSO KNOWN AS MORSE BOULEVARD AND WARM SPRINGS AVENUE.

COMPOSITE OF ADJACENT EXISTING AND PROPOSED SERVICE AREAS

CFB | CLYMER FARNER BARLEY
CLYMER FARNER BARLEY, Inc.
4450 NE 83RD RD. WILDWOOD, FL 34785
(352)748-3126
WWW.CFB-Inc.COM CA #4709

SOUTH SUMTER UTILITY COMPANY, LLC
SUMTER AND LAKE COUNTIES
WATER AND WASTEWATER SERVICE AREA
(COMPOSITE OF ADJACENT EXISTING AND PROPOSED SERVICE AREAS)

LEGAL DESCRIPTION:

THE SOUTHWEST 1/4 OF THE SOUTHWEST 1/4 OF SECTION 16, TOWNSHIP 19 SOUTH, RANGE 23 EAST, SUMTER COUNTY; LESS THE NORTH 400.00 FEET THEREOF.
AND TOGETHER WITH:
THAT PORTION OF SECTION 16 AND 21, TOWNSHIP 19 SOUTH, RANGE 23 EAST, SUMTER COUNTY, FLORIDA, DESCRIBED AS FOLLOWS:
BEGIN AT THE SOUTHWEST CORNER OF THE NORTHWEST 1/4 OF THE NORTHWEST 1/4 OF SAID SECTION 16; THENCE ALONG THE WEST LINE THEREOF, N00°18'48"E, A DISTANCE OF 257.28 FEET TO THE SOUTHWESTERLY RIGHT-OF-WAY OF STATE ROAD NO. 44; THENCE DEPARTING SAID WEST LINE AND ALONG SAID RIGHT-OF-WAY, S69°24'48"E, 433.00 FEET; THENCE DEPARTING SAID RIGHT-OF-WAY, S00°23'55"W, 154.72 FEET TO THE POINT OF CURVATURE OF A CURVE CONCAVE SOUTHEASTERLY AND HAVING A RADIUS OF 217.00 FEET; THENCE SOUTHWESTERLY ALONG THE ARC THEREOF THROUGH A CENTRAL ANGLE OF 18°41'07", A DISTANCE OF 70.77 FEET TO A POINT THAT IS 200.00 FEET SOUTHWEST, BY PERPENDICULAR MEASUREMENT, OF THE SOUTHWESTERLY RIGHT-OF-WAY FOR STATE ROAD NO. 44; THENCE PARALLEL WITH SAID RIGHT-OF-WAY, S69°24'48"E, 600.91 FEET; THENCE DEPARTING SAID PARALLEL LINE, N00°35'12"E, 200.00 FEET TO SAID SOUTHWESTERLY RIGHT-OF-WAY OF STATE ROAD NO. 44; THE FOLLOWING FIVE (5) COURSES BEING ALONG SAID RIGHT-OF-WAY: RUN S69°24'48"E, 482.86 FEET TO THE EAST LINE OF THE SOUTHWEST 1/4 OF THE NORTHWEST 1/4 OF SAID SECTION 16; THENCE ALONG SAID EAST LINE RUN S00°14'48"W, 19.19 FEET; THENCE DEPARTING SAID EAST LINE RUN S68°02'26"E, 292.33 FEET; THENCE S66°10'12"E, 300.48 FEET; THENCE S64°58'54"E, 127.48 FEET; THENCE DEPARTING SAID RIGHT-OF-WAY LINE RUN S00°20'09"W, 822.16 FEET; THENCE S68°50'15"E, 138.17 FEET; THENCE N60°05'15"E, 151.34 FEET; THENCE S55°14'50"E, 36.94 FEET; THENCE S04°16'56"E, 116.15 FEET; THENCE S89°47'23"E, 365.31 FEET TO A POINT ON THE EAST LINE OF THE SOUTHWEST 1/4 OF SAID SECTION 16; THENCE ALONG SAID EAST LINE RUN S00°12'54"W, 1642.52 FEET, MORE OR LESS, TO THE WATER'S EDGE OF LAKE OKAHUMPKA AND A POINT HEREBY DESIGNATED AS POINT "A"; RETURN TO THE POINT OF BEGINNING AND ALONG AFORESAID WEST LINE OF THE NORTHWEST 1/4 OF THE NORTHWEST 1/4 OF SECTION 16 RUN S00°18'48"W, 621.56 FEET; THENCE DEPARTING SAID WEST LINE RUN N61°45'05"E, 113.06 FEET; THENCE N10°45'23"W, 99.76 FEET; THENCE N61°48'31"E, 70.72 FEET; THENCE N28°09'14"W, 74.89 FEET; THENCE N61°45'05"E, 101.78 FEET; THENCE N54°54'56"E, 65.00 FEET TO A POINT ON THE ARC OF A CURVE CONCAVE NORTHEASTERLY, HAVING A RADIUS OF 217.00 FEET AND A CHORD BEARING AND DISTANCE OF S37°20'34"E, 17.10 FEET; THENCE SOUTHEASTERLY ALONG THE ARC OF SAID CURVE, THROUGH A CENTRAL ANGLE OF 04°31'01", A DISTANCE OF 17.11 FEET; THENCE S39°36'05"E, 372.27 FEET; THENCE N54°12'20"E, 269.75 FEET; THENCE S74°38'09"E, 282.28 FEET; THENCE S03°21'45"E, 62.56 FEET; THENCE S04°24'08"W, 40.99 FEET; THENCE S18°09'21"W, 46.07 FEET; THENCE S32°58'24"W, 59.52 FEET; THENCE S33°16'06"W, 42.34 FEET; THENCE S20°25'53"W, 46.67 FEET; THENCE S06°43'11"W, 52.69 FEET; THENCE S00°39'39"E, 55.25 FEET; THENCE N89°56'16"E, 257.43 FEET; THENCE N89°55'43"E, 49.96 FEET; THENCE N00°14'35"E, 9.72 FEET; THENCE N89°56'16"E, 120.39 FEET TO THE WEST LINE OF THE EAST 1/2 OF THE WEST 1/2 OF SAID SECTION 16; THENCE ALONG SAID WEST LINE RUN S00°14'48"W, 1,795.35 FEET; THENCE DEPARTING SAID WEST LINE RUN S89°53'04"W, 698.93 FEET; THENCE N00°27'20"E, 435.82 FEET TO THE POINT OF CURVATURE OF A CURVE CONCAVE EASTERLY AND HAVING A RADIUS OF 330.13 FEET; THENCE NORTHERLY ALONG THE ARC OF SAID CURVE THROUGH A CENTRAL ANGLE OF 31°32'37", A DISTANCE OF 181.75 FEET TO THE POINT OF REVERSE CURVATURE OF A CURVE CONCAVE SOUTHWESTERLY AND HAVING A RADIUS OF 29.98 FEET; THENCE NORTHWESTERLY ALONG THE ARC OF SAID CURVE THROUGH A CENTRAL ANGLE OF 122°09'08", A DISTANCE OF 63.91 FEET; THENCE N08°47'05"E, 50.64 FEET; THENCE N00°30'05"E, 144.10 FEET; THENCE S89°39'23"W, 25.00 FEET; THENCE N00°28'55"E, 290.15 FEET; THENCE S89°58'47"W, 106.77 FEET; THENCE N00°03'40"W, 140.09 FEET TO A POINT ON THE ARC OF A CURVE CONCAVE NORTHEASTERLY, HAVING A RADIUS OF 310.00 FEET AND A CHORD BEARING AND DISTANCE OF N26°50'14"W, 576.22 FEET; THENCE NORTHWESTERLY ALONG THE ARC OF SAID CURVE, THROUGH A CENTRAL ANGLE OF 136°40'38", A DISTANCE OF 739.49 FEET; THENCE N58°29'59"W, 219.59 FEET TO AFORESAID WEST LINE OF THE NORTHWEST 1/4 OF THE NORTHWEST 1/4 OF SECTION 16 RUN S00°18'48"W, 519.27 FEET TO THE NORTHWEST CORNER OF THE SOUTHWEST 1/4 OF SAID SECTION 16; THENCE ALONG THE WEST LINE THEREOF RUN S00°12'05"W, 1728.00 FEET TO THE SOUTH LINE OF THE NORTH 400 FEET OF THE SOUTHWEST 1/4 OF THE SOUTHWEST 1/4 OF SAID SECTION 16; THENCE DEPARTING SAID WEST LINE AND ALONG SAID SOUTH LINE RUN N89°38'01"E, 1339.03 FEET TO THE EAST LINE OF THE SOUTHWEST 1/4 OF THE SOUTHWEST 1/4 OF SAID SECTION 16; THENCE DEPARTING SAID SOUTH LINE AND ALONG SAID EAST LINE RUN S00°41'57"W, 924.12 FEET TO THE SOUTHEAST CORNER OF THE SOUTHWEST 1/4 OF THE SOUTHWEST 1/4 OF SAID SECTION 16; THENCE S00°59'33"E, 668.64 FEET TO THE SOUTHWEST CORNER OF THE NORTH 1/2 OF THE NORTHEAST 1/4 OF THE NORTHWEST 1/4 OF AFORESAID SECTION 21; THENCE ALONG THE SOUTH LINE THEREOF RUN S89°54'46"E 370.00 FEET, MORE OR LESS, TO THE WATER'S EDGE OF LAKE OKAHUMPKA; THENCE NORTHEASTERLY ALONG SAID WATER'S EDGE 1958 FEET, MORE OR LESS TO THE AFORESAID POINT "A".

LESS:

THAT LAND LYING IN SECTION 16, TOWNSHIP 19 SOUTH, RANGE 23 EAST, SUMTER COUNTY, FLORIDA, DESCRIBED AS FOLLOWS:
COMMENCE AT THE SOUTHWEST CORNER OF THE NORTHWEST 1/4 OF THE SOUTHWEST 1/4 OF SAID SECTION 16; THENCE ALONG THE WEST LINE THEREOF RUN N00°12'05"E, 375.69 FEET; THENCE N89°38'01"E, A DISTANCE OF 158.08 FEET TO THE POINT OF BEGINNING; THENCE N09°29'23"W, A DISTANCE OF 27.69 FEET; THENCE N77°35'26"E, A DISTANCE OF 48.35 FEET; THENCE S21°59'07"E, A DISTANCE OF 49.47 FEET; THENCE S81°26'05"W, A DISTANCE OF 59.00 FEET; THENCE N09°29'23"W, A DISTANCE OF 17.20 FEET TO THE POINT OF BEGINNING.

AND LESS:

THAT LAND LYING IN SECTION 16, TOWNSHIP 19 SOUTH, RANGE 23 EAST, SUMTER COUNTY, FLORIDA, DESCRIBED AS FOLLOWS:
FROM THE SOUTHWEST CORNER OF THE NORTHWEST 1/4 OF SAID SECTION 16, N00°18'48"E, ALONG THE WEST LINE THEREOF A DISTANCE OF 519.27 FEET; THENCE DEPARTING SAID WEST LINE, S58°29'59"E, 219.59 FEET TO A POINT ON THE ARC OF A CURVE CONCAVE EASTERLY, HAVING A RADIUS OF 310.00 FEET AND A CHORD BEARING AND DISTANCE OF S02°36'15"E, 347.64 FEET; THENCE SOUTHERLY ALONG THE ARC OF SAID CURVE, THROUGH A CENTRAL ANGLE OF 68°12'39", A DISTANCE OF 369.06 FEET; THENCE S53°17'23"W, 8.51 FEET TO THE POINT OF BEGINNING; THENCE S35°18'00"E, 5.78 FEET; THENCE S55°05'17"W, 18.33 FEET; THENCE N34°23'34"W, 13.88 FEET; THENCE N53°11'59"E, 18.12 FEET; THENCE S35°18'00"E, 8.70 FEET TO THE POINT OF BEGINNING.

AND:

THE SOUTHEAST 1/4 OF SECTION 17, TOWNSHIP 19 SOUTH, RANGE 23 EAST, SUMTER COUNTY, FLORIDA.

AND:

THAT PORTION OF THE SOUTH 1/2 OF THE SOUTHWEST 1/4 OF SECTION 17, TOWNSHIP 19 SOUTH, RANGE 23 EAST, SUMTER COUNTY, FLORIDA, LYING SOUTH AND WEST OF FLORIDA'S TURNPIKE.

AND:

THE NORTH 811.80 FEET OF THE EAST 1716.00 FEET OF THE SOUTHWEST 1/4 OF SECTION 17, TOWNSHIP 19 SOUTH RANGE 23 EAST, SUMTER COUNTY, FLORIDA.

AND:

THAT PORTION OF THE EAST 858.00 FEET OF THE SOUTHWEST 1/4 OF SECTION 17, TOWNSHIP 19 SOUTH, RANGE 23 EAST, SUMTER COUNTY, FLORIDA, LYING NORTH AND EAST OF FLORIDA'S TURNPIKE; LESS THE NORTH 811.80 FEET THEREOF.

AND LESS:

RIGHT OF WAY FOR COUNTY ROAD 181.

AND TOGETHER WITH:

THAT PORTION OF THE NORTHEAST 1/4 OF SECTION 17, TOWNSHIP 19 SOUTH, RANGE 23 EAST, SUMTER COUNTY, FLORIDA, DESCRIBED AS FOLLOWS:

BEGIN AT THE SOUTHEAST CORNER OF SAID NORTHEAST 1/4; THENCE ALONG THE SOUTH LINE THEREOF, N89°50'57"W, 1,980.76 FEET TO THE WEST LINE OF THE EAST 1/2 OF THE SOUTHWEST 1/4 OF THE NORTHEAST 1/4 OF SAID SECTION 17; THENCE DEPARTING SAID SOUTH LINE AND ALONG SAID EAST LINE, N00°17'37"E, 704.32 FEET; THENCE DEPARTING SAID WEST LINE, S89°52'27"E, 627.34 FEET; THENCE N00°17'57"E, 630.00 FEET TO THE NORTH LINE OF THE SOUTH 1/2 OF SAID NORTHEAST 1/4; THENCE ALONG SAID NORTH LINE, S89°52'27"E, 33.00 FEET TO THE SOUTHWEST CORNER OF THE NORTHEAST 1/4 OF SAID NORTHEAST 1/4; THENCE DEPARTING SAID NORTH LINE, N00°17'57"E, ALONG THE WEST LINE OF THE NORTHEAST 1/4 OF SAID NORTHEAST 1/4 A DISTANCE OF 750.62 FEET TO THE SOUTHWESTERLY RIGHT-OF-WAY OF STATE ROAD NO. 44 ; THENCE DEPARTING SAID WEST LINE AND ALONG SAID SOUTHWESTERLY RIGHT-OF-WAY, S69°24'48"E, 960.52 FEET TO A POINT THAT IS 420.00 FEET WEST OF THE EAST LINE OF SAID NORTHEAST 1/4; THENCE DEPARTING SAID SOUTHWESTERLY RIGHT-OF-WAY AND PARALLEL WITH SAID EAST LINE, S00°18'48"W, 812.35 FEET; THENCE DEPARTING SAID PARALLEL LINE, S89°50'57"E, 420.00 FEET TO THE EAST LINE OF SAID NORTHEAST 1/4; THENCE ALONG SAID EAST LINE, S00°18'48"W, 937.50 FEET TO THE POINT OF BEGINNING.

LESS:

RIGHT-OF-WAY FOR COUNTY ROAD 156.

AND LESS:

RIGHT-OF-WAY FOR COUNTY ROAD 179.

AND:

THAT PORTION OF THE SOUTHEAST 1/4 OF SECTION 18, TOWNSHIP 19 SOUTH, RANGE 23 EAST, SUMTER COUNTY, FLORIDA, LYING SOUTH AND WEST OF FLORIDA'S TURNPIKE AND LYING EAST OF THE RIGHT-OF-WAY FOR U.S. HIGHWAY 301.

AND:

THAT PORTION OF THE NORTH 3/4 OF THE EAST 1/2 OF SECTION 19, TOWNSHIP 19 SOUTH, RANGE 23 EAST, SUMTER COUNTY, FLORIDA, LYING EAST OF THE RIGHT-OF-WAY FOR COUNTY ROAD 181.

AND:

THAT PORTION OF THE NORTHWEST 1/4 OF SECTION 19, TOWNSHIP 19 SOUTH, RANGE 23 EAST, SUMTER COUNTY, FLORIDA, LYING EAST OF THE RIGHT-OF-WAY FOR COUNTY ROAD 181.

AND:

COMMENCE AT THE NORTHEAST CORNER OF THE NORTHEAST 1/4 OF SAID SECTION 20; THENCE WEST ALONG THE NORTH LINE THEREOF, A DISTANCE OF 1310.54 FEET; THENCE DEPARTING SAID NORTH LINE, RUN SOUTH FOR 724.63 FEET; THENCE EAST, 165.00 FEET; THENCE SOUTH, 303.71 FEET TO THE POINT OF BEGINNING; THENCE EAST 169.94 FEET; THENCE SOUTH 303.71 FEET; THENCE WEST 169.94 FEET; THENCE NORTH, 303.71 FEET TO THE POINT OF BEGINNING.

AND:

THE NORTHEAST 1/4 OF THE NORTHWEST 1/4 OF SECTION 20, TOWNSHIP 19 SOUTH, RANGE 23 EAST, SUMTER COUNTY, FLORIDA, LESS THE RIGHT-OF-WAY FOR FLORIDA'S TURNPIKE AND LESS RIGHT OF WAY FOR COUNTY ROAD 181.

AND LESS:

ANY PORTION OF THOSE LANDS LYING IN SECTION 20, TOWNSHIP 19 SOUTH, RANGE 23 EAST, SUMTER COUNTY, FLORIDA, DESCRIBED AS FOLLOWS: BEGIN AT THE NORTHWEST CORNER OF THE NORTHEAST 1/4 OF THE NORTHWEST 1/4 OF SAID SECTION 20, THENCE S89°54'08"E ALONG THE NORTH LINE THEREOF, 338.16 FEET TO THE SOUTHWESTERLY RIGHT-OF-WAY OF FLORIDA'S TURNPIKE; THENCE DEPARTING SAID NORTH LINE AND ALONG SAID RIGHT-OF-WAY, S56°56'48"E, 258.62 FEET; THENCE DEPARTING SAID RIGHT-OF-WAY, S33°01'12"W, 200.00 FEET; THENCE N56°56'48"W, 532.03 FEET TO THE WEST LINE OF THE NORTHEAST 1/4 OF THE NORTHWEST 1/4; THENCE ALONG SAID WEST LINE, N00°13'51"E, 19.28 FEET TO THE POINT OF BEGINNING.

AND TOGETHER WITH:

THE WEST 1/2 OF THE NORTHWEST 1/4 OF SECTION 20, TOWNSHIP 19 SOUTH, RANGE 23 EAST, SUMTER COUNTY, FLORIDA.

AND:

THAT PORTION OF SECTION 20, TOWNSHIP 19 SOUTH, RANGE 23 EAST, SUMTER COUNTY, FLORIDA, LYING SOUTHWEST OF FLORIDA'S TURNPIKE, DESCRIBED AS FOLLOWS:

FROM THE SOUTHEAST CORNER OF THE SOUTHEAST 1/4 SAID SECTION 20 RUN ALONG THE EAST LINE THEREOF, N00°13'44"W, 46.67 FEET TO THE POINT OF BEGINNING; THENCE CONTINUE ALONG SAID EAST LINE, N00°13'44"W, 1,878.15 FEET, MORE OF LESS, TO THE SOUTHWESTERLY RIGHT-OF-WAY OF FLORIDA'S TURNPIKE; THENCE N43°22'33"W, ALONG SAID RIGHT-OF-WAY 3,007.70 FEET TO THE POINT OF CURVATURE OF A CURVE CONCAVE SOUTHWESTERLY AND HAVING A RADIUS OF 5,579.58 FEET; THENCE NORTHWESTERLY ALONG THE ARC THEREOF THROUGH A CENTRAL ANGLE OF 07°55'57", A DISTANCE OF 772.48 FEET TO A POINT ON THE WEST LINE OF THE NORTHEAST 1/4 OF SAID SECTION 20; THENCE DEPARTING SAID SOUTHWESTERLY RIGHT-OF-WAY AND ALONG SAID WEST LINE, S00°14'50"E, 659.43 FEET TO THE NORTHWEST CORNER THEREOF; THENCE DEPARTING SAID NORTH LINE AND ALONG THE WEST LINE OF SAID SOUTHEAST 1/4 OF SAID NORTHWEST 1/4, S00°09'48"E, 654.10 FEET; THENCE DEPARTING SAID WEST LINE, S53.45 FEET; THENCE SOUTH, 178.54 FEET; THENCE EAST, 580.00 FEET; THENCE NORTH, 178.54 FEET; THENCE EAST, 515.00 FEET; THENCE SOUTH, 666.78 FEET; THENCE WEST, 155.00 FEET; THENCE SOUTH, 612.46 FEET; THENCE EAST, 310.00 FEET; THENCE NORTH, 612.46 FEET; THENCE EAST, 690.00 FEET; THENCE SOUTH, 662.46 FEET; THENCE EAST, 346.52 FEET; THENCE S00°41'7"E, 662.45 FEET; THENCE WEST, 643.40 FEET; THENCE S00°00'35"E, 1,310.50 FEET; THENCE EAST, 1,310.07 FEET; THENCE NORTH, 34.86 FEET; THENCE EAST, 699.16 FEET TO THE POINT OF BEGINNING.

AND:

THAT PORTION OF THE NORTH 3/4 OF THE WEST 1/2 OF SECTION 21, TOWNSHIP 19 SOUTH, RANGE 23 EAST, SUMTER COUNTY, FLORIDA, LYING WESTERLY OF LAKE OKAHUMPKA AND LYING NORTHEASTERLY OF FLORIDA'S TURNPIKE.

LESS:

ANY PORTION LYING WITHIN THE NORTH 1/2 OF THE NORTHEAST 1/4 OF THE NORTHWEST 1/4 OF SAID SECTION 21.

AND TOGETHER WITH:

THOSE PORTIONS OF THE SOUTH 1/2 OF THE SOUTH 1/2 OF SECTION 21, TOWNSHIP 19 SOUTH, RANGE 23 EAST, SUMTER COUNTY, FLORIDA AND THE NORTHWEST 1/4 OF THE SOUTHEAST 1/4 OF SECTION 21 LYING SOUTH OF LAKE OKAHUMPKA; LESS RIGHT-OF-WAY FOR FLORIDA'S TURNPIKE.

AND:

THOSE PORTIONS OF SECTION 27, TOWNSHIP 19 SOUTH, RANGE 23 EAST, SUMTER COUNTY, FLORIDA, DESCRIBED AS FOLLOWS:

THE SOUTHEAST 1/4 OF THE NORTHWEST 1/4 AND THE SOUTH 1/2 OF SAID SECTION 27; LESS RIGHT-OF-WAY FOR FLORIDA'S TURNPIKE AND LESS RIGHT-OF-WAY FOR COUNTY ROAD NO. C-468; AND LESS: FROM THE NORTHEAST CORNER OF THE SOUTHEAST 1/4 OF SAID SECTION 27, RUN S00°27'14"W, 1063.37 FEET TO A POINT 900.00 FEET NORTH OF THE RIGHT-OF-WAY FOR COUNTY ROAD C-468 AND THE POINT OF BEGINNING; THENCE S00°27'14"W, 900.00 FEET TO SAID RIGHT-OF-WAY; THENCE S63°16'44"W ALONG SAID RIGHT-OF-WAY 168.53 FEET; THENCE N00°27'14"E, 900.00 FEET; THENCE N63°16'44"E 168.53 FEET TO THE POINT OF BEGINNING.

AND:

ALL OF SECTION 28, TOWNSHIP 19 SOUTH, RANGE 23 EAST, SUMTER COUNTY, FLORIDA; LESS RIGHT-OF-WAY FOR FLORIDA'S TURNPIKE AND LESS RIGHT-OF-WAY FOR COUNTY ROAD NO. C-468.

AND:

THAT PORTION OF THE EAST 1/2 OF THE SOUTHEAST 1/4 OF SECTION 29, TOWNSHIP 19 SOUTH, RANGE 23 EAST, SUMTER COUNTY, FLORIDA LYING NORTH OF COUNTY ROAD NO. C-468.

AND:

THAT PORTION OF SECTION 29, TOWNSHIP 19 SOUTH, RANGE 23 EAST, SUMTER COUNTY, FLORIDA, DESCRIBED AS FOLLOWS:

FROM THE NORTHEAST CORNER OF THE NORTHEAST 1/4 OF SAID SECTION 29, RUN S00°01'14"E, ALONG THE EAST LINE THEREOF A DISTANCE OF 448.33 FEET TO THE POINT OF BEGINNING; THENCE CONTINUE ALONG SAID EAST LINE, S00°01'14"E, 2,210.14 FEET TO THE SOUTHEAST CORNER OF SAID NORTHEAST 1/4; THENCE DEPARTING SAID EAST LINE AND ALONG THE SOUTH LINE OF THE SOUTHEAST 1/4 OF SAID NORTHEAST 1/4, S89°55'49"W, 1,317.71 FEET TO THE NORTHEAST CORNER OF THE WEST 1/2 OF THE SOUTHWEST 1/4 OF SAID SECTION 29; THENCE DEPARTING SAID SOUTH LINE AND ALONG THE EAST LINE OF SAID WEST 1/2, S00°08'41"W, 1,158.85 FEET; THENCE DEPARTING SAID EAST LINE, WEST, 639.67 FEET; THENCE NORTH, 3,500.73 FEET; THENCE EAST, 1,260.07 FEET; THENCE SOUTH, 130.14 FEET; THENCE EAST, 699.51 FEET TO THE POINT OF BEGINNING.

AND:

THE SOUTHWEST 1/4 OF THE SOUTHWEST 1/4 OF THE SOUTHEAST 1/4 OF SECTION 30, TOWNSHIP 19 SOUTH, RANGE 23 EAST, SUMTER COUNTY, FLORIDA;

AND:

THAT PORTION OF THE SOUTH 1/2 OF THE SOUTHEAST 1/4 OF THE SOUTHWEST 1/4 OF SAID SECTION 30, LYING EASTERLY OF THE RIGHT-OF-WAY FOR U.S. HIGHWAY 301; ALL THE ABOVE, LESS RIGHT-OF-WAY FOR COUNTY ROAD C-468;

AND

THE EAST 1/2 OF THE EAST 1/2 AND THE NORTH 3/4 OF THE WEST 1/2 OF THE EAST 1/2, LESS THE NORTH 278.68 FEET OF THE WEST 163.00 FEET OF THE NORTHEAST 1/4 OF THE NORTHWEST 1/4 OF THE NORTHEAST 1/4 AND THE EAST 1/2 OF THE NORTHEAST 1/4 OF THE NORTHWEST 1/4 AND THE SOUTHEAST 1/4 OF THE NORTHEAST 1/4 AND THE SOUTHEAST 1/4 OF THE SOUTHWEST 1/4 OF THE NORTHWEST 1/4 AND THE NORTH 3/4 OF THE EAST 1/2 OF THE SOUTHWEST 1/4; ALL IN SECTION 31, TOWNSHIP 19 SOUTH, RANGE 23 EAST, SUMTER COUNTY, FLORIDA; LESS ANY RIGHT-OF-WAY FOR COUNTY ROAD C-468;

AND

THE NORTH 3/4 OF THE WEST 1/2, LESS THE NORTHEAST 1/4 OF THE NORTHEAST 1/4 OF THE NORTHWEST 1/4 AND THE NORTH 3/4 OF THE WEST 1/2 OF THE EAST 1/2; LESS 5 ACRES IN THE NORTHWEST CORNER AND LESS BEGIN AT THE NORTHWEST CORNER OF THE NORTHWEST 1/4 OF THE NORTHEAST 1/4, RUN SOUTH 466 FEET 8 INCHES FOR POINT OF BEGINNING, THENCE RUN SOUTH 210 FEET, THENCE EAST 210 FEET, THENCE NORTH 210 FEET, THENCE WEST 210 FEET TO THE POINT OF BEGINNING, ALL IN SECTION 32, TOWNSHIP 19 SOUTH, RANGE 23 EAST, SUMTER COUNTY, FLORIDA; ALSO, LESS RIGHT-OF-WAY FOR COUNTY ROAD C-468;

TOGETHER WITH:

THE SOUTH 325 YARDS OF THE NORTHEAST 1/4 OF THE NORTHEAST 1/4 AND THE SOUTHEAST 1/4 OF THE NORTHEAST 1/4 AND THE NORTH 1/2 OF THE NORTHEAST 1/4 OF THE SOUTHEAST 1/4; ALL IN SECTION 32, TOWNSHIP 19 SOUTH, RANGE 23 EAST, SUMTER COUNTY, FLORIDA; LESS ANY RIGHT-OF-WAY FOR COUNTY ROAD 505;

TOGETHER WITH:

THE SOUTHWEST 1/4 OF THE NORTHWEST 1/4; AND THE SOUTH 1/2 OF THE SOUTHEAST 1/4 OF THE NORTHWEST 1/4 AND THE NORTH 1/2 OF THE SOUTHWEST 1/4 AND THE SOUTHEAST 1/4 OF THE SOUTHWEST 1/4 AND THE NORTH 330.00 FEET OF THE SOUTHWEST 1/4 OF THE SOUTHWEST 1/4; ALL IN SECTION 33, TOWNSHIP 19 SOUTH, RANGE 23 EAST, SUMTER COUNTY, FLORIDA; LESS RIGHT-OF-WAY FOR COUNTY ROAD 505;

AND

THOSE PORTIONS OF SECTION 33, TOWNSHIP 19 SOUTH, RANGE 23 EAST, SUMTER COUNTY, FLORIDA, DESCRIBED AS FOLLOWS;

THE NORTH 3/4 OF THE EAST 1/2 OF SAID SECTION; LESS RIGHT-OF-WAY FOR COUNTY ROAD 501 AND LESS RIGHT-OF-WAY FOR COUNTY ROAD C-468;

AND

THE SOUTHWEST 1/4 OF THE SOUTHEAST 1/4 OF SECTION 33, TOWNSHIP 19 SOUTH, RANGE 23 EAST, AND THE NORTH 30.00 FEET OF THE SOUTHEAST 1/4 OF THE SOUTHEAST 1/4 OF SAID SECTION 33; LESS THAT PORTION OF THE EAST 35.75 FEET OF THE SOUTHWEST 1/4 OF THE SOUTHEAST 1/4, LYING SOUTH OF THE NORTH 208.71 FEET THEREOF, ALSO LESS RIGHT-OF-WAY FOR COUNTY ROAD 501;

AND:

ALL OF SECTION 34, TOWNSHIP 19 SOUTH, RANGE 23 EAST, SUMTER COUNTY, FLORIDA; LESS RIGHT-OF-WAY FOR FLORIDA'S TURNPIKE; ALSO LESS RIGHT-OF-WAYS FOR COUNTY ROAD C-468 AND COUNTY ROAD 501.

AND:

THAT PORTION OF THE SOUTH 3/4 OF SECTION 23, TOWNSHIP 19 SOUTH, RANGE 23 EAST, SUMTER COUNTY, FLORIDA, LYING SOUTH OF THE RIGHT-OF-WAY FOR STATE ROAD NO. 44 AND WEST OF COUNTY ROAD NO. C-468, LESS AND EXCEPT THE WEST 1/4 OF THE WEST 1/2 OF SAID SECTION, AND LESS AND EXCEPT THE SOUTH 139 FEET OF THE WEST 1000 FEET OF THE EAST 3/4 OF THE NORTHWEST 1/4 OF SAID SECTION, AND LESS AND EXCEPT THE WEST 1000 FEET OF THE EAST 3/4 OF THE SOUTHWEST 1/4 OF SAID SECTION, LESS ANY PORTION THEREOF LYING SOUTH OF THE FOLLOWING DESCRIBED LINE: COMMENCE AT THE SOUTHWEST CORNER OF SAID SECTION 23 AND RUN S89°32'28"E, 1666.68 FEET; THENCE N00°11'52"E, 12.60 FEET TO THE POINT OF BEGINNING; THENCE RUN S89°58'28"E, 914.12 FEET TO THE WEST RIGHT-OF-WAY OF COUNTY ROAD NO. C-468 AND THE POINT OF TERMINUS OF SAID LINE.

AND:

THAT PORTION OF SECTION 23, TOWNSHIP 19 SOUTH, RANGE 23 EAST, SUMTER COUNTY, FLORIDA, LYING SOUTH OF STATE ROAD NO. 44 RIGHT-OF-WAY, AS AMENDED AND EAST OF COUNTY ROAD NO. 468 RIGHT-OF-WAY.

AND:

THE SOUTHWEST 1/4 AND THAT PORTION OF THE SOUTHWEST 1/4 OF THE NORTHWEST 1/4 OF SECTION 24, TOWNSHIP 19 SOUTH, RANGE 23 EAST, SUMTER COUNTY, FLORIDA, LYING SOUTH OF STATE ROAD NO. 44 RIGHT-OF-WAY, AS AMENDED.

AND:
ALL OF SECTION 25, TOWNSHIP 19 SOUTH, RANGE 23 EAST, SUMTER COUNTY, FLORIDA, LESS THE NORTH 1/2 OF THE NORTHEAST 1/4 AND LESS THE SOUTHEAST 1/4 OF THE SOUTHEAST 1/4 OF SAID SECTION.

AND:

THAT PORTION OF SECTION 26, TOWNSHIP 19 SOUTH, RANGE 23 EAST, SUMTER COUNTY, FLORIDA, LYING EASTERLY AND SOUTHERLY OF COUNTY ROAD C-468, LESS THE EAST 436.00 FEET OF THE SOUTHWEST 1/4 OF THE SOUTHWEST 1/4 OF SAID SECTION, LYING SOUTH OF COUNTY ROAD NO. C-468.

AND:

ALL OF SECTION 36, TOWNSHIP 19 SOUTH, RANGE 23 EAST, SUMTER COUNTY, FLORIDA, AND THAT PORTION OF SECTION 35, TOWNSHIP 19 SOUTH, RANGE 23 EAST, SUMTER COUNTY, FLORIDA, LYING NORTH OF FLORIDA'S TURNPIKE.

AND:

THOSE PORTIONS OF SECTIONS 1 AND 2, TOWNSHIP 20 SOUTH, RANGE 23 EAST, SUMTER COUNTY, FLORIDA, LYING NORTH OF FLORIDA'S TURNPIKE.

LESS:

THAT LAND LYING IN SECTION 1, TOWNSHIP 20 SOUTH, RANGE 23 EAST, SUMTER COUNTY, FLORIDA, DESCRIBED AS FOLLOWS: COMMENCE AT THE NORTHEAST CORNER OF SECTION 1, TOWNSHIP 20 SOUTH, RANGE 23 EAST IN SUMTER COUNTY, FLORIDA; THENCE RUN S00°40'20"W, ALONG THE EAST BOUNDARY OF SAID SECTION 1, A DISTANCE OF 2240.02 FEET TO THE POINT OF BEGINNING; THENCE CONTINUE S00°40'20"W, ALONG SAID EAST BOUNDARY OF SECTION 1, A DISTANCE OF 557.85 FEET TO THE EAST 1/4 CORNER OF SAID SECTION 1; THENCE S00°44'45"W, ALONG SAID EAST BOUNDARY OF SECTION 1, A DISTANCE OF 2487.49 FEET TO A POINT ON THE NORTHERLY RIGHT OF WAY LINE OF FLORIDA'S TURNPIKE; THENCE RUN ALONG SAID NORTHERLY RIGHT OF WAY LINE THE FOLLOWING THREE (3) COURSES: (1) N54°20'20"W, A DISTANCE OF 1498.35 FEET TO A POINT THAT IS CONCAVE TO THE SOUTHWEST; (2) THENCE NORTHWESTERLY ALONG SAID CURVE AN ARC DISTANCE OF 1498.35 FEET (SAID CURVE HAVING A RADIUS OF 5879.58 FEET, A CENTRAL ANGLE OF 14°36'04" AND A CHORD BEARING AND DISTANCE OF N49°46'20"W, 1494.30 FEET); (3) THENCE N35°03'06"W, A DISTANCE OF 287.77 FEET; THENCE N00°21'09"W, A DISTANCE OF 337.71 FEET; THENCE N00°39'29"E, A DISTANCE OF 1724.92 FEET; THENCE S89°36'07"E, A DISTANCE OF 527.02 FEET; THENCE S00°27'55"W, 500.00 FEET; THENCE S89°36'07"E, 1205.06 FEET RETURNING TO THE POINT OF BEGINNING.

AND:

THOSE PORTIONS OF SECTIONS 6, 7, 8, 9, 16, AND 17, TOWNSHIP 20 SOUTH, RANGE 24 EAST, LAKE COUNTY, FLORIDA, BEING MORE PARTICULARLY DESCRIBED AS FOLLOWS:
BEGIN AT THE SOUTHWEST CORNER OF THE NORTHWEST 1/4 OF SAID SECTION 6, WHICH IS THE POINT OF BEGINNING; THENCE RUN NORTH 00°39'41" EAST, ALONG THE WEST LINE OF THE NORTHWEST 1/4 OF SAID SECTION 6, A DISTANCE OF 2360.48 FEET; THENCE DEPARTING SAID WEST LINE, RUN SOUTH 20°33'14" EAST, A DISTANCE OF 84.19 FEET; THENCE RUN SOUTH 76°53'11" EAST, A DISTANCE OF 47.78 FEET; THENCE RUN SOUTH 36°12'12" EAST, A DISTANCE OF 19.76 FEET; THENCE RUN SOUTH 53°58'30" EAST, A DISTANCE OF 83.28 FEET; THENCE RUN SOUTH 44°52'44" EAST, A DISTANCE OF 70.96 FEET; THENCE RUN SOUTH 03°00'03" WEST, A DISTANCE OF 85.15 FEET; THENCE RUN SOUTH 64°52'10" EAST, A DISTANCE OF 45.25 FEET; THENCE RUN SOUTH 88°04'24" EAST, A DISTANCE OF 34.38 FEET; THENCE RUN NORTH 09°21'14" EAST, A DISTANCE OF 78.78 FEET; THENCE RUN SOUTH 88°37'45" EAST, A DISTANCE OF 36.40 FEET; THENCE RUN NORTH 61°16'45" EAST, A DISTANCE OF 78.67 FEET; THENCE RUN NORTH 73°11'16" EAST, A DISTANCE OF 87.21 FEET; THENCE RUN NORTH 89°04'48" EAST, A DISTANCE OF 69.61 FEET; THENCE RUN NORTH 60°17'44" EAST, A DISTANCE OF 102.77 FEET; THENCE RUN SOUTH 45°49'51" EAST, A DISTANCE OF 89.04 FEET; THENCE RUN SOUTH 25°57'33" EAST, A DISTANCE OF 431.46 FEET; THENCE RUN SOUTH 46°18'25" EAST, A DISTANCE OF 100.01 FEET; THENCE RUN SOUTH 80°46'10" EAST, A DISTANCE OF 82.69 FEET; THENCE RUN SOUTH 82°49'12" EAST, A DISTANCE OF 85.20 FEET; THENCE RUN SOUTH 39°42'02" EAST, A DISTANCE OF 45.

EXHIBIT F

Arnett Environmental, LLC

February 25, 2021

Mr. Robert L. Chandler, IV
Manager
South Sumter Utility Company, LLC
3619 Kiessel Road
The Villages, FL 32163

Subject: South Sumter Utility Company
Proposed Territory Extension
Evaluation of System Capacity

Dear Mr. Chandler:

We have evaluated the capacity of the existing and proposed water and wastewater system components to serve the existing territory and the proposed territory extension. Based on our evaluation, which is described in more detail below, there will be adequate water and wastewater capacity to serve all existing and proposed areas.

The South Sumter Utility Company (SSU) potable water treatment plant (WTP) has a permitted maximum daily demand (MDD) capacity of 4.99 MGD. This WTP will provide sufficient water supply capacity for both the existing territory and the proposed service territory addition. Attachment A provides a summary of the potable water demands for the original application, each of the prior territory changes, and the proposed addition. The total proposed buildout maximum daily demand for the service territory, including the proposed addition, is 2.69 MGD, which is less than the permitted capacity.

Wastewater generated from SSU for both the existing territory and proposed service territory addition will be conveyed to the existing City of Leesburg Turnpike wastewater treatment facility. A bulk wastewater agreement between SSU and the City of Leesburg was established on November 13, 2017. The agreement reserves a capacity of 3.0 MGD annual average daily flow (AADF) of wastewater treatment capacity in the Leesburg wastewater treatment plant. This agreement provides sufficient treatment capacity and will not need to be expanded to serve the proposed territory addition. Attachment A provides a summary of the wastewater flow for the original application, each of the prior territory changes, and the proposed addition. The total proposed buildout AADF for wastewater for the service territory, including the proposed addition, is 1.65 MGD, which is less than the reserved capacity.

The existing water and wastewater system capacities exceed the build-out demand projections including both the existing and proposed service territory addition. The existing water mains, gravity sewer mains, and sewer force mains in the current service territory have been sized to adequately serve the proposed territory addition. As the water distribution and wastewater collection system is designed and constructed in the proposed territory addition, the lines will be adequately sized to serve the anticipated demands.

1038 Lake Sumter Landing • The Villages, Florida 32162
(352) 753-4747 • Fax: (352) 753-1296 • EB 27495

Should you have any questions or need any additional information, please do not hesitate to contact our office.

Sincerely,

John Arnett, III, P.E.

cc: Martin S. Friedman / Dean Mead

ATTACHMENT A

ATTACHMENT A
SSU BUILDOUT WATER & WASTEWATER PROJECTIONS
2021 PROPOSED ADDITION

Water Demand Summary			
Application	**ADD (MGD)**	**MDD (MGD)**	**PHD (MGD)**
SSU Territory (Original)	0.87	1.30	2.60
SSU 2018 Territory Expansion	0.61	0.91	1.82
SSU 2019 Territory Transfer	0.26	0.40	0.79
SSU 2021 Territory Addition	0.06	0.08	0.17
Build Out	**1.79**	**2.69**	**5.38**

Wastewater Flow Summary		
Application	**Total AADF (MGD)**	**MMADF (MGD)**
SSU Territory (Original)	0.80	1.00
SSU 2018 Territory Expansion	0.55	0.69
SSU 2019 Territory Transfer	0.24	0.30
SSU 2021 Territory Addition	0.06	0.07
Build Out	**1.65**	**2.06**

EXHIBIT G

SOUTH SUMTER UTILITY COMPANY
FDEP PERMIT SUMMARY

PERMIT TYPE	PROJECT NAME	PERMIT NUMBER	PERMIT AGENCY	PERMIT ISSUE DATE	PERMIT EXPIRE	Cleared Date
Elevated Water Tank	SSU Elevated Tank No. 1	0371747-028-DS	FDEP-ORL	12/13/2019	12/12/2024	9/8/2020
General Permit - Wastewater	Meggison Road Sewer Phase 6A	0371909-006-DWC-CG	FDEP-ORL	10/14/2019	10/13/2024	
Wastewater Collection	The Villages of Southern Oaks - Buena Vista Blvd Ph 8	0356164-004-DWC-CM	FDEP-ORL	1/8/2018	1/7/2023	
Wastewater Collection	SSU 12 Inch Force Main Phase III	0184526-003-DWC-CM	FDEP-ORL	7/16/2018	7/15/2023	
Wastewater Collection	The Villages of Southern Oaks - Master Sewer Phase 4A	0356164-013-DWC-CM	FDEP-ORL	10/15/2018	10/14/2023	
Wastewater Collection	The Villages of Southern Oaks - Master Storm Phase 4A Infrastructure	0356164-016-DWC-CM	FDEP-ORL	2/5/2019	2/4/2024	
Wastewater Collection	Meggison Foce Main PH 5	0371909-002-DWC-CM	FDEP-ORL	5/1/2019	4/30/2024	
Wastewater Collection	Meggison Phase 3	0371909-004-DWC-CM	FDEP-ORL	9/10/2019	9/9/2024	
Wastewater Collection	Meggison Road PH 4	0371909-005-DWC-CM	FDEP-ORL	9/20/2019	9/19/2024	
Wastewater Collection	Phase 5B.2 Master Water System - VOSO	0356164-019-DWC-CM	FDEP-ORL	10/8/2019	10/7/2024	
Wastewater Collection	Phase 5B.3 Master Water System - VOSO	0356164-018-DWC-CM	FDEP-ORL	10/9/2019	10/8/2024	
Wastewater Collection	Meggison Road - PH 2B	03711909-007-DWC-CM	FDEP-ORL	10/14/2019	10/13/2024	
Wastewater Collection	The Villages of Southern Oaks - Phase 5B.1 Master Sewer System	0356164-020-DWC-CM	FDEP-ORL	11/5/2019	11/4/2024	
Wastewater Collection	The Villages of Southern Oaks - Phase 10A Master Sewer System	0356164-022-DWC-CM	FDEP-ORL	12/9/2019	12/8/2024	Partial 8/26/2020
Wastewater Collection	The Villages of Southern Oaks - Phase 5D Master Sewer System	0356164-021-DWC-CM	FDEP-ORL	12/9/2019	12/8/2024	
Wastewater Collection	Ezell Recreation Center	0352811-004-DWC-CM	FDEP-ORL	2/10/2020	2/9/2025	
Wastewater Collection	The Villages of Southern Oaks - 5C Master Sewer Stormwater Phase 2	0384929-001-DWC-CM	FDEP-ORL	2/25/2020	2/24/2025	
Wastewater Collection	SSU Lift Station No.37 FM Extension	0386866-001-DWC-CM	FDEP-ORL	4/20/2020	4/19/2025	
Wastewater Collection	Homestead Village Recreation Center VOSO	0352811-006-DWC-CM	FDEP-ORL	4/21/2020	4/20/2025	
Wastewater Collection	SSU - Warm Springs Force Main Ext.	0386819-001-DWC-CM	FDEP-ORL	4/22/2020	4/21/2025	
Wastewater Collection	The Villages of Southern Oaks 5C.2 Master Sewer System	0356164-024-DWC-CM	FDEP-ORL	5/1/2020	4/30/2025	
Wastewater Collection	VOF - 10B & 10C Master Sewer System	0344619-030-DWC-CM	FDEP-ORL	5/21/2020	5/20/2025	Partial 8/26/2020
Wastewater Collection	The Villages of Southern Oaks Master Sewer PH 4A & 4B	0356164-025-DWC-CM	FDEP-ORL	6/17/2020	6/16/2025	
Wastewater Collection	The Villages of Southern Oaks - Phase 5C.3 Master Sewer System	0389262-001-DWC-CM	FDEP-ORL	6/25/2020	6/24/2025	
Wastewater Collection	The Villages of Southern Oaks - Phase 5D.2 Master Sewer System	0356164-026-DWC-CM	FDEP-ORL	7/24/2020	7/23/2025	
Wastewater Collection	GRSIP - DZ Precast, Block and Readi Mix Sites	0390265-001-DWC-CM	FDEP-ORL	7/31/2020	7/30/2025	
Wastewater Collection	The Villages of Southern Oaks - Phase 3D Master Sewer System	0356164-029-DWC-CM	FDEP-ORL	9/22/2020	9/21/2025	
Wastewater Collection	Ezell Rec Center Phase 2 aka Sawgrass Market	0356164-031-DWC-CM	FDEP-ORL	10/23/2020	10/22/2025	

SOUTH SUMTER UTILITY COMPANY
FDEP PERMIT SUMMARY

PERMIT TYPE	PROJECT NAME	PERMIT NUMBER	PERMIT AGENCY	PERMIT ISSUE DATE	PERMIT EXPIRE	Cleared Date
Wastewater Collection	Villages of Southern Oaks Golf Maintenance Facility	0352811-007-DWC-CL	FDEP-ORL	11/20/2020	11/19/2025	
Wastewater Treatment Facility	South Sumter Utility Master Reuse System (SSU MRS)	FLAB03270-002-DW1R	FDEP-ORL	11/26/2018	11/25/2023	
Water Distribution	Bigham N Turnpike Crossing SSU WM	0371747-011-DS	FDEP-ORL	9/16/2019	9/15/2024	
Water Distribution	GRSIP Master Water System PH2	0371747-021-DS	FDEP-ORL	10/21/2019	10/20/2024	Partial 7/13/2020
Water Distribution	The Villages of Southern Oaks Phase 5D Master Water System	0371747-024-DS	FDEP-ORL	11/12/2019	11/11/2024	Partial 8/6/2020
Water Distribution	GRSIP Water Main & Offiste Utility Improvements	0371747-025-DS	FDEP-ORL	11/13/2019	11/12/2024	
Water Distribution	The Villages of Southern Oaks - Phase 10A Master Water System	0371747-027-DS	FDEP-ORL	11/18/2019	11/17/2024	Partial 7/8/2020
Water Distribution	The Villages of Southern Oaks - 5C Master Sewer Stormwater Phase 1 AKA 5C Master Water Phase 1	0371747-031-DS	FDEP-ORL	2/19/2020	2/18/2025	Partial 2/15/21
Water Distribution	The Villages of Southern Oaks 5C.2 Master Water System	0371747-033-DS	FDEP-ORL	4/28/2020	4/27/2025	
Water Distribution	The Villages of Southern Oaks Phase 4 & 4B Master Water System (Units 95,96 & 97)	0371747-034-DS	FDEP-ORL	6/17/2020	6/16/2025	
Water Distribution	The Villages of Southern Oaks - Phase 5C.3 Master Water System	0371747-035-DS	FDEP-ORL	6/24/2020	6/23/2025	
Water Distribution	The Villages of Southern Oaks - Phase 5D.2 Master Water System (Units 92, 93 & 94)	0371747-036-DS	FDEP-ORL	7/20/2020	7/19/2025	
Water Distribution	The Villages of Southern Oaks - Phase 3D Master Wastewater System	0371747-039-DS	FDEP-ORL	8/18/2020	8/17/2025	
Water Distribution	The Villages of Southern Oaks - Phase 4B.4 & 4C Master Wastewater System	0371747-040-DS	FDEP-ORL	8/18/2020	8/17/2025	
Water Distribution	Villages of Southern Oaks Golf Maintenance Facility	0371747-041-DS	FDEP-ORL	10/22/2020	10/21/2025	
Water Distribution	Ezell Rec Center Phase 2 akak Sawgrass Market	0371747-042-DS	FDEP-ORL	10/23/2020	10/22/2025	
Water Treatment Plant	South Sumter Utility WTP No. 1 -FKA VOSO WTP No. 1	0124846-220-WC	FDEP-ORL	8/21/2018	8/20/2023	7/1/2019

EXHIBIT H

FLORIDA DEPARTMENT OF Environmental Protection

CENTRAL DISTRICT OFFICE
3319 MAGUIRE BLVD., SUITE 232
ORLANDO, FLORIDA 32803

Ron DeSantis
Governor

Jeanette Nuñez
Lt. Governor

Noah Valenstein
Secretary

December 30, 2020

John Arnett III, Authorized Agent
South Sumter Utility Company, LLC
1020 Lake Sumter Landing
The Villages, FL 32162
Trey.Arnett@ArnettEnvironmental.com

Re: South Sumter Utility Master Reuse System
DW Facility ID #FLAB03270
Sumter County

Dear Mr. Arnett:

Department personnel conducted an inspection of the above-referenced facility on November 3, 2020. Based on the information provided during and after the inspection, the facility was determined to be in compliance with the Department's rules and regulations. A copy of the inspection report is attached for your records, and any non-compliance items which may have been identified at the time of the inspection have been corrected.

The Department appreciates your efforts to maintain this facility in compliance with state and federal rules. Should you have any questions or comments, please contact Helena Dacenay at 407-897-4342 or via e-mail at Helena.Dacenay@FloridaDEP.gov.

Sincerely,

David Smicherko

David Smicherko, Manager
Central District
Florida Department of Environmental Protection

Enclosure: November 3, 2020 Wastewater Inspection Report

cc: Paul Rutkoski, PRutkoski@ArnettEnvironmental.com
Randall Oliver, Randall.Oliver@jacobs.com

FLORIDA DEPARTMENT OF ENVIRONMENTAL PROTECTION

WASTEWATER COMPLIANCE INSPECTION REPORT

Facility Name and Physical Address	WAFR ID	County	Entry Date	Entry Time
South Sumter Utility Master Reuse System 1020 Lake Sumter Landing The Villages, FL 32162	FLAB03270	Sumter	11/3/2020	1:00 PM
	Facility Phone # 352-753-4747		**Exit Date** 11/3/2020	**Exit Time** 2:15 PM

LAT	28	°	46	'	48	"
LONG	81	°	57	'	10	"

Name(s) of Field Representatives(s) and Title	Operator Certification #	Email	Phone
Paul Rutkoski, Environmental Tech Click or tap here to enter text.	Click or tap here to enter text. Click or tap here to enter text.	PRutkoski@ArnettEnvironmental.com Click or tap here to enter text.	352-753-4747 Click or tap here to enter text.

Name & Address of Permittee / Designated Rep.	Title	Email	Phone
John Arnett 1020 Lake Sumter Landing The Villages, FL 32162	Authorized Agent	Trey.Arnett@ArnettEnvironmental.com	352-753-4747

Inspection Type	C	E	I		Samples Taken(Y/N): N	Sample ID#: N/A	Samples Split (Y/N) : N

X **Domestic** ☐ **Industrial**

FACILITY COMPLIANCE AREAS EVALUATED

IC = In Compliance; MC = Minor Out of Compliance; NC = Out of Compliance; SC = Significant out of Compliance; NA = Not Applicable; NE = Not Evaluated
Significant Non-Compliance Criteria Should be Reviewed when Out of Compliance Ratings Are Given in Areas Marked by a "♦ "

	PERMITS/ORDERS		SELF MONITORING PROGRAM		FACILITY OPERATIONS		EFFLUENT/DISPOSAL
IC	1. ♦ Permit	NA	3. Laboratory	IC	6. Facility Site Review	NA	9. ♦ Effluent Quality
IC	2. ♦ Compliance Schedules	NA	4. Sampling	NE	7. Flow Measurement	IC	10. ♦ Effluent Disposal
		NC	5. ♦ Records & Reports	IC	8.♦ Operation & Maintenance	NA	11. Biosolids
						NA	12. ♦ Groundwater
NA	14. Other					NA	13. ♦ SSO Survey

Facility and/or Order Compliance Status:	☐ In-Compliance	X Out-Of -Compliance	☐ Significant-Out-Of-Compliance

Recommended Actions: **In-Compliance Letter**

Name(s) and Signature(s) of Inspector(s)	District Office/Phone Number	Date
Helena Dacenay	407-897-4342	12/8/2020

Name and Signature of Reviewer	District Office/Phone Number	Date
David Smicherko	407-897-4169	12/29/2020

Single Event Violations (*SNC SEVs)				
Check for Yes	**Evaluation Area**	**Description**	**Finding Description**	**Finding ID**
☐	Permit	Effluent Violations - Unapproved Bypass	Wastewater was diverted from a portion of the treatment process without department approval.	**UNBY**
☐	*Permit	Permit Violations - Discharge Without a Valid Permit	The facility was operating without a permit or with an expired permit.	**UPHI**
☐	Permit	Permit Violations - Failure to Submit Timely Permit Renewal Application	The permittee failed to submit an application to renew the existing permit at least 180 days prior to expiration.	**PFSA**
☐	Laboratory	Management Practice Violations - Laboratory Not Certified	The laboratory was not certified by the Florida Department of Health and therefore is not certified to meet NELAC standards.	**LNCE**
☐	Sampling	Monitoring Violations - Analysis not Conducted	The facility failed to collect and/or analyze samples as required by permit or enforcement action.	**ANCV**
☐	Sampling	Monitoring Violations - Failure to Monitor for Toxicity Requirements	The facility failed to collect and/or analyze routine or follow-up toxicity samples.	**FTOX**
☐	Records and Reports	Management Practice Violations - Failure to Develop Adequate SPCC Plan	The facility failed to develop or maintain their Spill Prevention Control and Countermeasures (SPCC) plan.	**FSPC**
☐	Records and Reports	Management Practice Violations - Failure to Maintain Records	The facility failed to maintain records for the required retention period.	**FMRR**
☐	Records and Reports	Reporting Violations - Failure to Notify	The permittee failed to notify the department of any event or activity that requires notification as required by permit or rule.	**RSWP**
☐	Records and Reports	Reporting Violations - Failure to Submit DMRs	The permittee failed to submit any DMR required by rule, permit, or enforcement action in a timely manner.	**FDMR**
☐	Records and Reports	Reporting Violations - Failure to submit required report (non-DMR, non-pretreatment)	The facility failed to submit any report required by rule, permit, enforcement action or inspection activity except for DMRs.	**FRPT**
☐	Facility Site Review	Management Practice Violations - Improper Land Application (non-503, non-CAFO)	The land application system was not being maintained.	**LASN**
☐	Flow Measurement	Monitoring Violations - No Flow Measurement Device	The facility failed to install a flow measurement device, an approved flow measurement device, or a working flow measurement device.	**NOFL**
☐	Operation and Maintenance	Management Practice Violations - Improper Operation and Maintenance	The facility failed to follow their operation and maintenance plan/manual or their Biosolids Nutrient Management Plan.	**IONM**
☐	Operation and Maintenance	Management Practice Violations - Inflow/Infiltration (I/I)	The facility had an inflow and infiltration problem causing collection system issues and/or operational issues.	**ININ**
☐	Operation and Maintenance	Management Practice Violations - No Licensed/Certified Operator	The facility was being operated without a certified operator or by an operator that is not licensed for the size of plant.	**ONCO**
☐	*Effluent Quality	Effluent Violations - Failed Toxicity Test	Persistent acute toxicity has been documented through follow-up tests.	**EATX**
☐	*Effluent Quality	Effluent Violations - Failed Toxicity Test	Persistent chronic toxicity has been documented through follow-up tests.	**ECTX**
☐	*Effluent Quality	Effluent Violations - Failed Toxicity Test	Persistent acute or chronic toxicity has been documented in the effluent through the use of routine and follow-up tests.	**ETOX**
☐	Effluent Quality	Effluent Violations - Narrative Effluent Violation	The facility violated a permit or enforcement narrative effluent limit.	**XNEV**
☐	*Effluent Quality	Effluent Violations - Reported Fish Kill	The facility had a discharge of wastewater that resulted in a fish kill.	**XFSH**
☐	Sanitary Sewer Overflow Survey	WW SSO - Discharge to Waters	A sewage spill from any components of a collection/transmission system or from a treatment plant reached surface waters including stormwater conveyance system or drainage ditch.	**SSO1**
☐	Sanitary Sewer Overflow Survey	WW SSO - Failure to Maintain Records or Meet Record Keeping Requirements	The facility failed to keep routine documentation and reporting records of spills, and/or operation and maintenance activities on the collection/transmission system.	**SSO2**
☐	Sanitary Sewer Overflow Survey	WW SSO - Failure to monitor	The facility failed to collect and/or analyze bacteriological samples for sewage spills that reached surface waters.	**SSO3**
☐	Sanitary Sewer Overflow Survey	WW SSO - Failure to report violation that may endanger public health 122.41(l)(7)	The facility failed to report a sewage spill within 24 hours of discovery.	**SSO4**
☐	Sanitary Sewer Overflow Survey	WW SSO - Improper Operation and Maintenance	The facility failed to perform routine preventative maintenance to keep the collection/transmission system in good working order.	**SSO5**
☐	Sanitary Sewer Overflow Survey	WW SSO - Overflow to Dry Land	A sewage spill from any part of a collection/transmission system or treatment plant that did not make it to surface waters, i.e., stormwater collection system, drainage ditch, stream, pond, or lake.	**SSO6**

Facility Treatment Summary: This is a new Master Reuse System with a permitted capacity of 6.3 million gallons per day (MGD) annual average daily flow (AAFD). All reclaimed water delivered to the South Sumter Utility Master Reuse System has received treatment beyond secondary standards with high level disinfection from Leesburg's Turnpike or Canal Street WRF and has been determined to be suitable for public access irrigation. RW is discharged to the 12.5 MG reservoir on the "North Sprayfield Site" and distributed for irrigation within the approved service area. No other water (stormwater or groundwater) is combined with the reclaimed water in this pond.

1. ♦**Permit:** In-Compliance

Current Permit available on-site?	Yes
Date Permit issued	11/26/2018
Date Permit Expires	11/25/2023
Permit Renewal Application due by	05/29/2023
Administrative or Judicial Orders?	N/A

1.1 Observation: An electronic file of the permit was made available during the inspection. A hard copy of the current permit is available on site.

2. ♦**Compliance Schedules:** In-Compliance

Compliance Schedule in Permit met?	Yes
Compliance Schedules in Order are being met?	Not Applicable

2.1 Observation: DEP Form 62-620.910(12), Notification of Completion of Construction for Wastewater Facilities or Activities, was received by the Department on May 17, 2019 prior to placing the facility into operation.

2.2 Observation: DEP Form 62-620.910(13) was completed on July 31, 2019 certifying that record drawings and an operation and maintenance manual were available for the facility.

3. **Laboratory:** Not Applicable

4. **Sampling:** Not Applicable

5. ♦**Records and Reports:** Out-of-Compliance

Documents/Records reviewed	Time frame
Discharge Monitoring Reports (DMRs)	From 11/01/19 to 10/31/20

5.1 Deficiency: Part B of the DMR was left blank for all months during the review period.

Rule/Permit Reference: Chapter 62-600.680(1)(a) & (b), F.A.C.: As required by the permit, the permittee shall submit monitoring results on the Discharge Monitoring Report, Form 62-620.910(10), F.A.C., in accordance with subsection 62-620.610 (18), F.A.C., as follows: (a) Discharge Monitoring Reports shall be mailed to the Department at the address specified in the permit or electronically submitted using the Departments Business Portal at http://www.fldepportal.com/go/ . Reports shall be submitted in accordance with the frequencies specified on the Discharge Monitoring Report forms attached to the wastewater permit and be postmarked or entered electronically by the 28th day of the month following the month of operation; and, (b)

Discharge Monitoring Reports shall be submitted for each required monitoring period including periods of no discharge. (62-600.680(1)(a) & (b) F.A.C.)
Corrective Action: Daily flows for FLW-1, FLW-2 and FLW-3 shall be recorded on Part B of the DMR and used to calculate monthly and annual averages on Part A. The facility resubmitted Part B for April-October 2020 via email on 12/10/20.

5.2 Observation: A hard copy of the Operation and Maintenance Manual has been placed on site.

5.3 Observation: The annual reuse report was being prepared at the time of the inspection and will be submitted to the Department by the permittee when completed.

6. Facility Site Review: In-Compliance

6.1 Observation: The facility was put online and began operating in April 2020.

6.2 Observation: There are three pumps on site that are used for distribution. All pumps were operational and located in a storage building on site.

6.3 Observation: Jacobs completes weekly inspections of the facility.

6.4 Observation: The facility is tied into the SCADA system for The Villages WWTF.

6.5 Observation: There were no cross connections with potable water nor any potable water pipes within 75 feet of the facility and holding pond at the time of the inspection.

6.6 Observation: The facility had adequate access control and proper signage posted.

6.7 Observation: The holding pond was lined and appeared to be well-maintained.

6.8 Observation: The generator on site is tested weekly.

7. Flow Measurement: Not Evaluated

Flow meter present and location as per permit?	See Observation
Easy access to flow meter?	See Observation
Date of last flow meter calibration	Not evaluated

7.1 Observation: The permit was revised on 7/24/19 to separate the flow monitoring/reporting requirement from the two facilities supplying public access reclaimed water to this master reuse system, instead of just reporting total flow from both facilities combined. FLW-3 is calculated using flow received from Leesburg Canal Street WWTF (FLW-1) and Leesburg Turnpike WWTF (FLW-2). The flow meters and calibration records were located offsite at respective facilities.

Calibration records were not reviewed at the time of the inspection.

8. ♦Operation and Maintenance: In-Compliance

Facility being operated as per permit?	Yes

8.1 Observation: The facility is being maintained and operated as required by the permit.

9. ♦Effluent Quality: Not Applicable

10. ♦Effluent Disposal: In-Compliance

Facility discharging?	Yes
Discharge location(s) as per permit?	Yes

10.1 Observation: Reclaimed water is sent to residential developments and golf courses for landscape irrigation. Proper signage was posted at golf courses on score cards and at ponds in residential areas.

11. Biosolids: Not Applicable

12. ♦Groundwater Quality: Not Applicable

13. ♦SSO Survey: Not Applicable

14. Other: Not Applicable

EXHIBIT I

South Sumter Utility Company, LLC
3619 Kiessel Road
The Villages, FL 32163

March 1, 2021

Florida Public Service Commission
2540 Shumard Oak Boulevard
Tallahassee, FL 32399-0850

Reference: South Sumter Utility Company, LLC – 2021 Expansion of Territory

Dear Sir or Madam:

SSU intends to finance the construction of its potable water and wastewater utility system with funds from the following two sources.

1. CIAC collections – SSU will collect main extension charges for residential and commercial water and wastewater. These collections of CIAC will become substantial, as it is anticipated that SSU will hookup approximately 2,400 residential homes per year through build out of the SSU service area which began in 2018.

2. Loans from its affiliate – The Villages Land Company, LLC. has agreed to provide financial assistance to SSU in order for SSU to be able to expand and meet its financial obligations.

SSU has constructed a new potable water treatment facility to serve the proposed territory. The water treatment facility has a capacity of 4.99 MGD and will not need to be expanded to serve the proposed territory addition. Wastewater generated from SSU is conveyed to the existing City of Leesburg Turnpike wastewater treatment facility. A bulk wastewater agreement between SSU and the City of Leesburg was established on November 13, 2017. The agreement reserves a capacity of 3.0 million gallons of existing wastewater treatment capacity. The existing Leesburg wastewater treatment plant has sufficient available treatment capacity and will not need to be expanded to serve the proposed territory addition.

Very truly yours,

Helen Van Ness

Helen Van Ness
Chief Financial Officer

Accounting
3619 Kiessel Road
The Villages, FL 32163

March 1, 2021

Florida Public Service Commission
2540 Shumard Oak Boulevard
Tallahassee, FL 32399-0850

Reference: South Sumter Utility Company, LLC – 2021 Expansion of Territory

Dear Sir or Madam:

South Sumter Utility Company, LLC ("SSU") is filing its application for amendment to its water and wastewater utility certificates. SSU is an affiliate of The Villages Land Company, LLC ("The Villages") through common ownership. The Villages is a real estate developer that purchased the development upon which SSU is proposing to provide water and sewer utilities.

The purpose of this letter is to confirm to you that The Villages will make the financial and operating commitment necessary for SSU to be successful in its endeavor to provide water and wastewater facilities to the residents of The Villages development within the SSU service territory, including the territory included in the Amendment. In addition, The Villages has the ability to provide the financial support and operating support necessary for SSU to be successful.

The Villages has been associated with other utilities providing potable water and wastewater services at The Villages, namely Little Sumter Utility Company, North Sumter Utility Company, and Central Sumter Utility Company. All of these utilities operate within The Villages development. Operations Management International ("OMI") is the contract provider of the services to operate all water and sewer utilities at The Villages. SSU has contracted with OMI for OMI to operate the SSU facilities.

Please contact me should you have any questions.

Very truly yours,

Helen Van Ness
Chief Financial Officer

EXHIBIT J

TERRITORY AUTHORITY

CERTIFICATE NUMBER – 669-W

COUNTY – Lake and Sumter

COMMISSION ORDER(s) APPROVING TERRITORY SERVED -

Order Number	Date Issued	Docket Number	Filing Type
PSC-17-0059-PAA-WS	02/24/2017	20160220-WS	Original Certificate
PSC-2019-0154-PAA-WS	04/24/2019	20180131-WS	Amendment
PSC-2020-0218-FOF-WS	06/29/2020	20200012-WS	Deletion

DESCRIPTION OF TERRITORY SERVED

THE SOUTHWEST 1/4 OF THE SOUTHWEST 1/4 OF SECTION 16, TOWNSHIP 19 SOUTH, RANGE 23 EAST, SUMTER COUNTY; LESS THE NORTH 400.00 FEET THEREOF.
AND TOGETHER WITH:
THAT PORTION OF SECTION 16 AND 21, TOWNSHIP 19 SOUTH, RANGE 23 EAST, SUMTER COUNTY, FLORIDA, DESCRIBED AS FOLLOWS:
BEGIN AT THE SOUTHWEST CORNER OF THE NORTHWEST 1/4 OF THE NORTHWEST 1/4 OF SAID SECTION 16; THENCE ALONG THE WEST LINE THEREOF, N00°18'48"E, A DISTANCE OF 257.28 FEET TO THE SOUTHWESTERLY RIGHT-OF-WAY OF STATE ROAD NO. 44; THENCE DEPARTING SAID WEST LINE AND ALONG SAID RIGHT-OF-WAY, S69°24'48"E, 433.00 FEET; THENCE DEPARTING SAID RIGHT-OF-WAY, S50°23'55"W, 154.72 FEET TO THE POINT OF CURVATURE OF A CURVE CONCAVE SOUTHEASTERLY AND HAVING A RADIUS OF 217.00 FEET; THENCE SOUTHWESTERLY ALONG THE ARC THEREOF THROUGH A CENTRAL ANGLE OF 18°41'07", A DISTANCE OF 70.77 FEET TO A POINT THAT IS 200.00 FEET SOUTHWEST, BY PERPENDICULAR MEASUREMENT, OF THE SOUTHWESTERLY RIGHT-OF-WAY FOR STATE ROAD NO. 44; THENCE PARALLEL WITH SAID RIGHT-OF-WAY, S69°24'48"E, 600.91 FEET; THENCE DEPARTING SAID PARALLEL LINE, N20°35'12"E, 200.00 FEET TO SAID SOUTHWESTERLY RIGHT-OF-WAY OF STATE ROAD NO. 44; THE FOLLOWING FIVE (5) COURSES BEING ALONG SAID RIGHT-OF-WAY: RUN S69°24'48"E, 482.86 FEET TO THE EAST LINE OF THE SOUTHWEST 1/4 OF THE NORTHWEST 1/4 OF SAID SECTION 16; THENCE ALONG SAID EAST LINE RUN S00°14'48"W, 19.19 FEET; THENCE DEPARTING SAID EAST LINE RUN S68°02'26"E, 292.33 FEET; THENCE S66°10'12"E, 300.48 FEET; THENCE S64°58'54"E, 127.48 FEET; THENCE DEPARTING SAID RIGHT-OF-WAY LINE RUN S00°20'09"W, 822.16 FEET; THENCE S68°50'15"E, 138.17 FEET; THENCE N60°05'13"E, 151.34 FEET; THENCE S55°14'50"E, 36.94 FEET; THENCE S04°16'56"E, 116.15 FEET; THENCE S89°43'23"E, 365.31 FEET TO A POINT ON THE EAST LINE OF THE SOUTHWEST 1/4 OF SAID SECTION 16; THENCE ALONG SAID EAST LINE RUN S00°12'54"W, 1662.52 FEET, MORE OR LESS, TO THE WATER'S EDGE OF LAKE OKAHUMPKA AND A POINT HEREBY DESIGNATED AS POINT “A”; RETURN TO THE POINT OF BEGINNING AND ALONG AFORESAID WEST LINE OF THE NORTHWEST 1/4 OF THE NORTHWEST 1/4 OF SECTION 16 RUN S00°18'48"W, 621.56 FEET; THENCE DEPARTING SAID WEST LINE RUN N61°45'05"E, 113.06 FEET; THENCE N10°43'23"W, 99.76 FEET; THENCE N61°48'31"E, 70.72 FEET; THENCE N28°09'14"W, 74.89 FEET; THENCE N61°45'05"E, 101.78 FEET; THENCE N54°54'56"E, 66.00 FEET TO A POINT ON THE ARC OF A CURVE CONCAVE NORTHEASTERLY, HAVING A RADIUS OF 217.00 FEET AND A CHORD BEARING AND DISTANCE OF S37°20'34"E, 17.10 FEET; THENCE SOUTHEASTERLY ALONG THE ARC OF SAID CURVE, THROUGH A CENTRAL ANGLE OF 04°31'01", A DISTANCE OF 17.11 FEET; THENCE S39°36'05"E, 372.27 FEET; THENCE N54°12'20"E, 269.75 FEET; THENCE S74°38'09"E, 282.28 FEET; THENCE S03°21'45"E, 62.56 FEET; THENCE S04°24'08"W, 40.99 FEET; THENCE S18°09'21"W, 46.07 FEET; THENCE S32°58'24"W, 59.52 FEET; THENCE S33°16'06"W, 42.34 FEET; THENCE S20°25'53"W, 46.67 FEET; THENCE S06°43'11"W, 52.69 FEET; THENCE S00°39'39"E, 55.25 FEET; THENCE N89°56'16"E, 257.43 FEET; THENCE N89°55'47"E, 49.96 FEET; THENCE N00°14'35"E, 9.72 FEET; THENCE

N89°56'16"E, 120.39 FEET TO THE WEST LINE OF THE EAST 1/2 OF THE WEST 1/2 OF SAID SECTION 16; THENCE ALONG SAID WEST LINE RUN S00°14'48"W, 1,795.35 FEET; THENCE DEPARTING SAID WEST LINE RUN S89°53'04"W, 698.93 FEET; THENCE N00°27'20"E, 435.82 FEET TO THE POINT OF CURVATURE OF A CURVE CONCAVE EASTERLY AND HAVING A RADIUS OF 330.13 FEET; THENCE NORTHERLY ALONG THE ARC OF SAID CURVE THROUGH A CENTRAL ANGLE OF 31°32'37", A DISTANCE OF 181.75 FEET TO THE POINT OF REVERSE CURVATURE OF A CURVE CONCAVE SOUTHWESTERLY AND HAVING A RADIUS OF 29.98 FEET; THENCE NORTHWESTERLY ALONG THE ARC OF SAID CURVE THROUGH A CENTRAL ANGLE OF 122°09'08", A DISTANCE OF 63.91 FEET; THENCE N08°47'05"E, 50.64 FEET; THENCE N00°30'05"E, 144.10 FEET; THENCE S89°39'23"W, 25.00 FEET; THENCE N00°28'59"E, 290.15 FEET; THENCE S89°58'47"W, 106.77 FEET; THENCE N00°03'40"W, 140.09 FEET TO A POINT ON THE ARC OF A CURVE CONCAVE NORTHEASTERLY, HAVING A RADIUS OF 310.00 FEET AND A CHORD BEARING AND DISTANCE OF N36°50'14"W, 576.22 FEET; THENCE NORTHWESTERLY ALONG THE ARC OF SAID CURVE, THROUGH A CENTRAL ANGLE OF 136°40'38", A DISTANCE OF 739.49 FEET; THENCE N58°29'59"W, 219.59 FEET TO AFORESAID WEST LINE OF THE NORTHWEST 1/4 OF THE NORTHWEST 1/4 OF SECTION 16 RUN S00°18'48"W, 519.27 FEET TO THE NORTHWEST CORNER OF THE SOUTHWEST 1/4 OF SAID SECTION 16; THENCE ALONG THE WEST LINE THEREOF RUN S00°12'05"W, 1728.00 FEET TO THE SOUTH LINE OF THE NORTH 400 FEET OF THE SOUTHWEST 1/4 OF THE SOUTHWEST 1/4 OF SAID SECTION 16; THENCE DEPARTING SAID WEST LINE AND ALONG SAID SOUTH LINE RUN N89°38’01”E, 1339.03 FEET TO THE EAST LINE OF THE SOUTHWEST 1/4 OF THE SOUTHWEST 1/4 OF SAID SECTION 16; THENCE DEPARTING SAID SOUTH LINE AND ALONG SAID EAST LINE RUN S00°41’57”W, 924.12 FEET TO THE SOUTHEAST CORNER OF THE SOUTHWEST 1/4 OF THE SOUTHWEST 1/4 OF SAID SECTION 16; THENCE S00°09’33”E 668.64 FEET TO THE SOUTHWEST CORNER OF THE NORTH 1/2 OF THE NORTHEAST 1/4 OF THE NORTHWEST 1/4 OF AFORESAID SECTION 21; THENCE ALONG THE SOUTH LINE THEREOF RUN S89°54’46”E 370.00 FEET, MORE OR LESS, TO THE WATER’S EDGE OF LAKE OKAHUMPKA; THENCE NORTHEASTERLY ALONG SAID WATER’S EDGE 1958 FEET, MORE OR LESS TO THE AFORESAID POINT “A”.

LESS:

THAT LAND LYING IN SECTION 16, TOWNSHIP 19 SOUTH, RANGE 23 EAST, SUMTER COUNTY, FLORIDA, DESCRIBED AS FOLLOWS:
COMMENCE AT THE SOUTHWEST CORNER OF THE NORTH 400 FEET OF THE SOUTHWEST 1/4 OF THE SOUTHWEST 1/4 OF SAID SECTION 16; THENCE ALONG THE WEST LINE THEREOF RUN N00°12'05”E, 375.69 FEET; THENCE N89°38'01”E, A DISTANCE OF 158.08 FEET TO THE POINT OF BEGINNING; THENCE N09°29'23”W, A DISTANCE OF 27.69 FEET; THENCE N77°35'26”E, A DISTANCE OF 48.35 FEET; THENCE S21°59'07”E, A DISTANCE OF 49.47 FEET; THENCE S81°26'05”W, A DISTANCE OF 59.00 FEET; THENCE N09°29'23”W, A DISTANCE OF 17.20 FEET TO THE POINT OF BEGINNING.

AND LESS:

THAT LAND LYING IN SECTION 16, TOWNSHIP 19 SOUTH, RANGE 23 EAST, SUMTER COUNTY, FLORIDA, DESCRIBED AS FOLLOWS:

FROM THE SOUTHWEST CORNER OF THE NORTHWEST 1/4 OF SAID SECTION 16, N00°18'48"E, ALONG THE WEST LINE THEREOF A DISTANCE OF 519.27 FEET; THENCE DEPARTING SAID WEST LINE, S58°29'59"E, 219.59 FEET TO A POINT ON THE ARC OF A CURVE CONCAVE EASTERLY, HAVING A RADIUS OF 310.00 FEET AND A CHORD BEARING AND DISTANCE OF S02°36'15"E, 347.64 FEET; THENCE SOUTHERLY ALONG THE ARC OF SAID CURVE, THROUGH A CENTRAL ANGLE OF 68°12'39", A DISTANCE OF 369.06 FEET; THENCE S53°17'27"W, 8.51 FEET TO THE POINT OF BEGINNING; THENCE S35°18'00"E, 5.78 FEET; THENCE S55°05'17"W, 18.33 FEET; THENCE N34°23'34"W, 13.88 FEET; THENCE N53°11'59"E, 18.12 FEET; THENCE S35°18'00"E, 8.70 FEET TO THE POINT OF BEGINNING.

AND:

THE SOUTHEAST 1/4 OF SECTION 17, TOWNSHIP 19 SOUTH, RANGE 23 EAST, SUMTER COUNTY, FLORIDA.

AND:

THAT PORTION OF THE SOUTH 1/2 OF THE SOUTHWEST 1/4 OF SECTION 17, TOWNSHIP 19 SOUTH, RANGE 23 EAST, SUMTER COUNTY, FLORIDA, LYING SOUTH AND WEST OF FLORIDA’S TURNPIKE.

AND:

THE NORTH 811.80 FEET OF THE EAST 1716.00 FEET OF THE SOUTHWEST 1/4 OF SECTION 17, TOWNSHIP 19 SOUTH RANGE 23 EAST, SUMTER COUNTY, FLORIDA.

AND:

THAT PORTION OF THE EAST 858.00 FEET OF THE SOUTHWEST 1/4 OF SECTION 17, TOWNSHIP 19 SOUTH, RANGE 23 EAST, SUMTER COUNTY, FLORIDA, LYING NORTH AND EAST OF FLORIDA'S TURNPIKE; LESS THE NORTH 811.80 FEET THEREOF.

AND LESS:

RIGHT OF WAY FOR COUNTY ROAD 181.

AND TOGETHER WITH:

THAT PORTION OF THE NORTHEAST 1/4 OF SECTION 17, TOWNSHIP 19 SOUTH, RANGE 23 EAST, SUMTER COUNTY, FLORIDA, DESCRIBED AS FOLLOWS:

BEGIN AT THE SOUTHEAST CORNER OF SAID NORTHEAST 1/4; THENCE ALONG THE SOUTH LINE THEREOF, N89°50'57"W, 1,980.76 FEET TO THE WEST LINE OF THE EAST 1/2 OF THE SOUTHWEST 1/4 OF THE NORTHEAST 1/4 OF SAID SECTION 17; THENCE DEPARTING SAID SOUTH LINE AND ALONG SAID EAST LINE, N00°17'31"E, 704.32 FEET; THENCE DEPARTING SAID WEST LINE, S89°52'27"E, 627.34 FEET; THENCE N00°17'57"E, 630.00 FEET TO THE NORTH LINE OF THE SOUTH 1/2 OF SAID NORTHEAST 1/4; THENCE ALONG SAID NORTH LINE, S89°52'27"E, 33.00 FEET TO THE SOUTHWEST CORNER OF THE NORTHEAST 1/4 OF SAID NORTHEAST 1/4; THENCE DEPARTING SAID NORTH LINE, N00°17'57"E, ALONG THE WEST LINE OF THE NORTHEAST 1/4 OF SAID NORTHEAST 1/4 A DISTANCE OF 750.62 FEET TO THE SOUTHWESTERLY RIGHT-OF-WAY OF STATE ROAD NO. 44 ; THENCE DEPARTING SAID WEST LINE AND ALONG SAID SOUTHWESTERLY RIGHT-OF-WAY, S69°24'48"E, 960.52 FEET TO A POINT THAT IS 420.00 FEET WEST OF THE EAST LINE OF SAID NORTHEAST 1/4; THENCE DEPARTING SAID SOUTHWESTERLY RIGHT-OF-WAY AND PARALLEL WITH SAID EAST LINE, S00°18'48"W, 812.35 FEET; THENCE DEPARTING SAID PARALLEL LINE, S89°50'57"E, 420.00 FEET TO THE EAST LINE OF SAID NORTHEAST 1/4; THENCE ALONG SAID EAST LINE, S00°18'48"W, 937.50 FEET TO THE POINT OF BEGINNING.

LESS:

RIGHT-OF-WAY FOR COUNTY ROAD 156.

AND LESS:

RIGHT-OF-WAY FOR COUNTY ROAD 179.

AND:

THAT PORTION OF THE SOUTHEAST 1/4 OF SECTION 18, TOWNSHIP 19 SOUTH, RANGE 23 EAST, SUMTER COUNTY, FLORIDA, LYING SOUTH AND WEST OF FLORIDA'S TURNPIKE AND LYING EAST OF THE RIGHT-OF-WAY FOR U.S. HIGHWAY 301.

AND:

THAT PORTION OF THE NORTH 3/4 OF THE EAST 1/2 OF SECTION 19, TOWNSHIP 19 SOUTH, RANGE 23 EAST, SUMTER COUNTY, FLORIDA, LYING EAST OF THE RIGHT-OF-WAY FOR U.S. HIGHWAY 301; LESS ANY PORTION THEREOF, DESCRIBED AS FOLLOWS: BEGIN AT THE NORTHWEST CORNER OF THE SOUTHEAST 1/4; THENCE S89°25'01"E, ALONG THE NORTH LINE THEREOF A DISTANCE OF 474.00 FEET; THENCE DEPARTING SAID NORTH LINE, S25°22'49"W, 728.89 FEET; THENCE S06°34'19"W, 665.47 FEET; THENCE N89°32'09"W, 90.00 FEET TO THE WEST LINE OF SAID SOUTHEAST 1/4 CORNER; THENCE ALONG SAID WEST LINE, N00°11'57"E, 1,323.73 FEET TO THE POINT OF BEGINNING.

AND:

THE NORTHEAST 1/4 OF SECTION 20, TOWNSHIP 19 SOUTH, RANGE 23 EAST, SUMTER COUNTY FLORIDA, LYING NORTHEASTERLY OF FLORIDA'S TURNPIKE, LESS THE RIGHT OF WAY FOR COUNTY ROAD 181.

AND LESS:

COMMENCE AT THE NORTHEAST CORNER OF THE NORTHEAST 1/4 OF SAID SECTION 20; THENCE WEST ALONG THE NORTH LINE THEREOF, A DISTANCE OF 1310.54 FEET; THENCE DEPARTING SAID NORTH LINE, RUN SOUTH FOR 724.63 FEET; THENCE EAST, 165.00 FEET; THENCE SOUTH, 303.71 FEET TO THE POINT OF BEGINNING; THENCE EAST 169.94 FEET; THENCE SOUTH 303.71 FEET; THENCE WEST 169.94 FEET; THENCE NORTH, 303.71 FEET TO THE POINT OF BEGINNING.

AND:

THE NORTHEAST 1/4 OF THE NORTHWEST 1/4 OF SECTION 20, TOWNSHIP 19 SOUTH, RANGE 23 EAST, SUMTER COUNTY, FLORIDA, LESS THE RIGHT-OF-WAY FOR FLORIDA'S TURNPIKE AND LESS RIGHT OF WAY FOR COUNTY ROAD 181.

AND LESS:

ANY PORTION OF THOSE LANDS LYING IN SECTION 20, TOWNSHIP 19 SOUTH, RANGE 23 EAST, SUMTER COUNTY, FLORIDA, DESCRIBED AS FOLLOWS: BEGIN AT THE NORTHWEST CORNER OF THE NORTHEAST 1/4 OF THE NORTHWEST 1/4 OF SAID SECTION 20; THENCE S89°54'08"E, ALONG THE NORTH LINE THEREOF, 338.16 FEET TO THE SOUTHWESTERLY RIGHT-OF-WAY OF FLORIDA'S TURNPIKE; THENCE DEPARTING SAID NORTH LINE AND ALONG SAID RIGHT-OF-WAY, S56°58'48"E, 258.62 FEET; THENCE DEPARTING SAID RIGHT-OF-WAY, S33°01'12"W, 200.00 FEET; THENCE N56°58'48"W, 532.03 FEET TO THE WEST LINE OF THE NORTHEAST 1/4 OF THE NORTHWEST 1/4; THENCE ALONG SAID WEST LINE, N00°13'51"E, 19.28 FEET TO THE POINT OF BEGINNING.

AND TOGETHER WITH:

THE WEST 1/2 OF THE NORTHWEST 1/4 OF SECTION 20, TOWNSHIP 19 SOUTH, RANGE 23 EAST, SUMTER COUNTY, FLORIDA.

AND:

THAT PORTION OF SECTION 20, TOWNSHIP 19 SOUTH, RANGE 23 EAST, SUMTER COUNTY, FLORIDA, LYING SOUTHWEST OF FLORIDA'S TURNPIKE, DESCRIBED AS FOLLOWS:

FROM THE SOUTHEAST CORNER OF THE SOUTHEAST 1/4 SAID SECTION 20 RUN ALONG THE EAST LINE THEREOF, N00°13'44"W, 46.67 FEET TO THE POINT OF BEGINNING; THENCE CONTINUE ALONG SAID EAST LINE, N00°13'44"W, 1,878.15 FEET, MORE OF LESS, TO THE

SOUTHWESTERLY RIGHT-OF-WAY OF FLORIDA'S TURNPIKE; THENCE N43°22'33"W, ALONG SAID RIGHT-OF-WAY 3,007.70 FEET TO THE POINT OF CURVATURE OF A CURVE CONCAVE SOUTHWESTERLY AND HAVING A RADIUS OF 5,579.58 FEET; THENCE NORTHWESTERLY ALONG THE ARC THEREOF THROUGH A CENTRAL ANGLE OF 07°55'57", A DISTANCE OF 772.48 FEET TO A POINT ON THE WEST LINE OF THE NORTHEAST 1/4 OF SAID SECTION 20; THENCE DEPARTING SAID SOUTHWESTERLY RIGHT-OF-WAY AND ALONG SAID WEST LINE, S00°14'50"E, 659.43 FEET TO THE NORTHEAST CORNER OF THE SOUTHWEST 1/4 OF THE SOUTHEAST 1/4 OF THE NORTHWEST 1/4 OF SAID SECTION 20; THENCE DEPARTING SAID WEST LINE AND ALONG THE NORTH LINE OF SOUTHEAST 1/4 OF THE NORTHWEST 1/4, RUN S89°42'48"W, 1,322.27 FEET TO THE NORTHWEST CORNER THEREOF; THENCE DEPARTING SAID NORTH LINE AND ALONG THE WEST LINE OF SAID SOUTHEAST 1/4 OF SAID NORTHWEST 1/4, S00°09'48"E, 654.10 FEET; THENCE DEPARTING SAID WEST LINE, EAST, 353.45 FEET; THENCE SOUTH, 178.54 FEET; THENCE EAST, 580.00 FEET; THENCE NORTH, 178.54 FEET; THENCE EAST, 515.00 FEET; THENCE SOUTH, 666.78 FEET; THENCE WEST, 155.00 FEET; THENCE SOUTH, 612.46 FEET; THENCE EAST, 310.00 FEET; THENCE NORTH, 612.46 FEET; THENCE EAST, 690.00 FEET; THENCE SOUTH, 662.46 FEET; THENCE EAST, 346.52 FEET; THENCE S00°14'17"E, 662.45 FEET; THENCE WEST, 643.40 FEET; THENCE S00°00'35"E, 1,310.50 FEET; THENCE EAST, 1,310.07 FEET; THENCE NORTH, 34.86 FEET; THENCE EAST, 699.16 FEET TO THE POINT OF BEGINNING.

AND:

THAT PORTION OF THE NORTH 3/4 OF THE WEST 1/2 OF SECTION 21, TOWNSHIP 19 SOUTH, RANGE 23 EAST, SUMTER COUNTY, FLORIDA, LYING WESTERLY OF LAKE OKAHUMPKA AND LYING NORTHEASTERLY OF FLORIDA'S TURNPIKE.

LESS:

ANY PORTION LYING WITHIN THE NORTH 1/2 OF THE NORTHEAST 1/4 OF THE NORTHWEST 1/4 OF SAID SECTION 21.

AND TOGETHER WITH:

THOSE PORTIONS OF THE SOUTH 1/2 OF THE SOUTH 1/2 OF SECTION 21, TOWNSHIP 19 SOUTH, RANGE 23 EAST, SUMTER COUNTY, FLORIDA AND THE NORTHWEST 1/4 OF THE SOUTHEAST 1/4 OF SECTION 21 LYING SOUTH OF LAKE OKAHUMPKA; LESS RIGHT-OF-WAY FOR FLORIDA'S TURNPIKE.

AND:

THOSE PORTIONS OF SECTION 27, TOWNSHIP 19 SOUTH, RANGE 23 EAST, SUMTER COUNTY, FLORIDA, DESCRIBED AS FOLLOWS:

THE SOUTHEAST 1/4 OF THE NORTHWEST 1/4 AND THE SOUTH 1/2 OF SAID SECTION 27; LESS RIGHT-OF-WAY FOR FLORIDA'S TURNPIKE AND LESS RIGHT-OF-WAY FOR COUNTY ROAD NO. C-468; AND LESS: FROM THE NORTHEAST CORNER OF THE SOUTHEAST 1/4 OF SAID SECTION 27, RUN S00°27'14"W, 1063.37 FEET TO A POINT 900.00 FEET NORTH OF THE RIGHT-OF-WAY FOR COUNTY ROAD C-468 AND THE POINT OF BEGINNING; THENCE S00°27'14"W, 900.00 FEET TO SAID RIGHT-OF-WAY; THENCE S63°16'44"W ALONG SAID RIGHT-OF-WAY 168.53 FEET; THENCE N00°27'14"E, 900.00 FEET; THENCE N63°16'44"E 168.53 FEET TO THE POINT OF BEGINNING.

AND:

ALL OF SECTION 28, TOWNSHIP 19 SOUTH, RANGE 23 EAST, SUMTER COUNTY, FLORIDA; LESS RIGHT-OF-WAY FOR FLORIDA'S TURNPIKE AND LESS RIGHT-OF-WAY FOR COUNTY ROAD NO. C-468.

AND:

THAT PORTION OF THE EAST 1/2 OF THE SOUTHEAST 1/4 OF SECTION 29, TOWNSHIP 19 SOUTH, RANGE 23 EAST, SUMTER COUNTY, FLORIDA LYING NORTH OF COUNTY ROAD NO. C-468.

AND:

THAT PORTION OF SECTION 29, TOWNSHIP 19 SOUTH, RANGE 23 EAST, SUMTER COUNTY, FLORIDA, DESCRIBED AS FOLLOWS:

FROM THE NORTHEAST CORNER OF THE NORTHEAST 1/4 OF SAID SECTION 29, RUN S00°01'14"E, ALONG THE EAST LINE THEREOF A DISTANCE OF 448.33 FEET TO THE POINT OF BEGINNING; THENCE CONTINUE ALONG SAID EAST LINE, S00°01'14"E, 2,210.14 FEET TO THE SOUTHEAST CORNER OF SAID NORTHEAST 1/4; THENCE DEPARTING SAID EAST LINE AND ALONG THE SOUTH LINE OF THE SOUTHEAST 1/4 OF SAID NORTHEAST 1/4, S89°55'49"W, 1,317.71 FEET TO THE NORTHEAST CORNER OF THE WEST 1/2 OF THE SOUTHEAST 1/4 OF SAID SECTION 29; THENCE DEPARTING SAID SOUTH LINE AND ALONG THE EAST LINE OF SAID WEST 1/2, S00°08'41"W, 1,158.85 FEET; THENCE DEPARTING SAID EAST LINE, WEST, 639.67 FEET; THENCE NORTH, 3,500.73 FEET; THENCE EAST, 1,260.07 FEET; THENCE SOUTH, 130.14 FEET; THENCE EAST, 699.51 FEET TO THE POINT OF BEGINNING.

AND

THE SOUTHWEST 1/4 OF THE SOUTHWEST 1/4 OF THE SOUTHEAST 1/4 OF SECTION 30, TOWNSHIP 19 SOUTH, RANGE 23 EAST, SUMTER COUNTY, FLORIDA;

AND:

THAT PORTION OF THE SOUTH 1/2 OF THE SOUTHEAST 1/4 OF THE SOUTHWEST 1/4 OF SAID SECTION 30, LYING EASTERLY OF THE RIGHT-OF-WAY FOR U.S. HIGHWAY 301; ALL THE ABOVE, LESS RIGHT-OF-WAY FOR COUNTY ROAD C-468;

AND

THE EAST 1/2 OF THE EAST 1/2 AND THE NORTH 3/4 OF THE WEST 1/2 OF THE EAST 1/2, LESS THE NORTH 278.68 FEET OF THE WEST 163.00 FEET OF THE NORTHEAST 1/4 OF THE NORTHWEST 1/4 OF THE NORTHEAST 1/4 AND THE EAST 1/2 OF THE NORTHEAST 1/4 OF THE NORTHWEST 1/4 AND THE SOUTHEAST 1/4 OF THE NORTHWEST 1/4 AND THE SOUTHEAST 1/4 OF THE SOUTHWEST 1/4 OF THE NORTHWEST 1/4 AND THE NORTH 3/4 OF THE EAST 1/2 OF THE SOUTHWEST 1/4; ALL IN SECTION 31, TOWNSHIP 19 SOUTH, RANGE 23 EAST, SUMTER COUNTY, FLORIDA; LESS ANY RIGHT-OF-WAY FOR COUNTY ROAD C-468;

AND

THE NORTH 3/4 OF THE WEST 1/2, LESS THE NORTHEAST 1/4 OF THE NORTHEAST 1/4 OF THE NORTHWEST 1/4 AND THE NORTH 3/4 OF THE WEST 1/2 OF THE EAST 1/2; LESS 5 ACRES IN THE NORTHWEST CORNER AND LESS BEGIN AT THE NORTHWEST CORNER OF THE NORTHWEST 1/4 OF THE NORTHEAST 1/4, RUN SOUTH 466 FEET 8 INCHES FOR POINT OF BEGINNING, THENCE RUN SOUTH 210 FEET, THENCE EAST 210 FEET, THENCE NORTH 210 FEET, THENCE WEST 210 FEET TO THE POINT OF BEGINNING, ALL IN SECTION 32, TOWNSHIP 19 SOUTH, RANGE 23 EAST, SUMTER COUNTY, FLORIDA; ALSO, LESS RIGHT-OF-WAY FOR COUNTY ROAD
C-468;

TOGETHER WITH:

THE SOUTH 325 YARDS OF THE NORTHEAST 1/4 OF THE NORTHEAST 1/4 AND THE SOUTHEAST 1/4 OF THE NORTHEAST 1/4 AND THE NORTH 1/2 OF THE NORTHEAST 1/4 OF THE SOUTHEAST 1/4; ALL IN SECTION 32, TOWNSHIP 19 SOUTH, RANGE 23 EAST, SUMTER COUNTY, FLORIDA; LESS ANY RIGHT-OF-WAY FOR COUNTY ROAD 505;

TOGETHER WITH:

THE SOUTHWEST 1/4 OF THE NORTHWEST 1/4; AND THE SOUTH 1/2 OF THE SOUTHEAST 1/4 OF THE NORTHWEST 1/4 AND THE NORTH 1/2 OF THE SOUTHWEST 1/4 AND THE SOUTHEAST 1/4 OF THE SOUTHWEST 1/4 AND THE NORTH 330.00 FEET OF THE SOUTHWEST 1/4 OF THE SOUTHWEST 1/4; ALL IN SECTION 33, TOWNSHIP 19 SOUTH, RANGE 23 EAST, SUMTER COUNTY, FLORIDA; LESS RIGHT-OF-WAY FOR COUNTY ROAD 505;

AND

THOSE PORTIONS OF SECTION 33, TOWNSHIP 19 SOUTH, RANGE 23 EAST, SUMTER COUNTY, FLORIDA, DESCRIBED AS FOLLOWS;

THE NORTH 3/4 OF THE EAST 1/2 OF SAID SECTION; LESS RIGHT-OF-WAY FOR COUNTY ROAD 501 AND LESS RIGHT-OF-WAY FOR COUNTY ROAD C-468;

AND

THE SOUTHWEST 1/4 OF THE SOUTHEAST 1/4 OF SECTION 33, TOWNSHIP 19 SOUTH, RANGE 23 EAST, AND THE NORTH 30.00 FEET OF THE SOUTHEAST 1/4 OF THE SOUTHEAST 1/4 OF SAID SECTION 33; LESS THAT PORTION OF THE EAST 35.75 FEET OF THE SOUTHWEST 1/4 OF THE SOUTHEAST 1/4, LYING SOUTH OF THE NORTH 208.71 FEET THEREOF, ALSO LESS RIGHT-OF-WAY FOR COUNTY ROAD 501;

AND:

ALL OF SECTION 34, TOWNSHIP 19 SOUTH, RANGE 23 EAST, SUMTER COUNTY, FLORIDA; LESS RIGHT-OF-WAY FOR FLORIDA'S TURNPIKE; ALSO LESS RIGHT-OF-WAYS FOR COUNTY ROAD C-468 AND COUNTY ROAD 501.

AND:

THAT PORTION OF THE SOUTH 3/4 OF SECTION 23, TOWNSHIP 19 SOUTH, RANGE 23 EAST, SUMTER COUNTY, FLORIDA, LYING SOUTH OF THE RIGHT-OF-WAY FOR STATE ROAD NO. 44 AND WEST OF COUNTY ROAD NO. C-468, LESS AND EXCEPT THE WEST 1/4 OF THE WEST 1/2 OF SAID SECTION, AND LESS AND EXCEPT THE SOUTH 139 FEET OF THE WEST 1000 FEET OF THE EAST 3/4 OF THE NORTHWEST 1/4 OF SAID SECTION, AND LESS AND EXCEPT THE WEST 1000 FEET OF THE EAST 3/4 OF THE SOUTHWEST 1/4 OF SAID SECTION, LESS ANY PORTION THEREOF LYING SOUTH OF THE FOLLOWING DESCRIBED LINE: COMMENCE AT THE SOUTHWEST CORNER OF SAID SECTION 23 AND RUN S89°32'28"E, 1666.68 FEET; THENCE N00°11'52"E, 12.60 FEET TO THE POINT OF BEGINNING; THENCE RUN S89°58'28"E, 914.12 FEET TO THE WEST RIGHT-OF-WAY OF COUNTY ROAD NO. C-468 AND THE POINT OF TERMINUS OF SAID LINE.

AND:

THAT PORTION OF SECTION 23, TOWNSHIP 19 SOUTH, RANGE 23 EAST, SUMTER COUNTY, FLORIDA, LYING SOUTH OF STATE ROAD NO. 44 RIGHT-OF-WAY, AS AMENDED AND EAST OF COUNTY ROAD NO. 468 RIGHT-OF-WAY.

AND:

THE SOUTHWEST 1/4 AND THAT PORTION OF THE SOUTHWEST 1/4 OF THE NORTHWEST 1/4 OF SECTION 24, TOWNSHIP 19 SOUTH, RANGE 23 EAST, SUMTER COUNTY, FLORIDA, LYING SOUTH OF STATE ROAD NO. 44 RIGHT-OF-WAY, AS AMENDED.

AND:
ALL OF SECTION 25, TOWNSHIP 19 SOUTH, RANGE 23 EAST, SUMTER COUNTY, FLORIDA, LESS THE NORTH 1/2 OF THE NORTHEAST 1/4 AND LESS THE SOUTHEAST 1/4 OF THE SOUTHEAST 1/4 OF SAID SECTION.

AND:

THAT PORTION OF SECTION 26, TOWNSHIP 19 SOUTH, RANGE 23 EAST, SUMTER COUNTY, FLORIDA, LYING EASTERLY AND SOUTHERLY OF COUNTY ROAD C-468, LESS THE EAST 436.00 FEET OF THE SOUTHWEST 1/4 OF THE SOUTHWEST 1/4 OF SAID SECTION, LYING SOUTH OF COUNTY ROAD NO. C-468.

AND:

ALL OF SECTION 36, TOWNSHIP 19 SOUTH, RANGE 23 EAST, SUMTER COUNTY, FLORIDA, AND THAT PORTION OF SECTION 35, TOWNSHIP 19 SOUTH, RANGE 23 EAST, SUMTER COUNTY, FLORIDA, LYING NORTH OF FLORIDA'S TURNPIKE.

AND:

THOSE PORTIONS OF SECTIONS 1 AND 2, TOWNSHIP 20 SOUTH, RANGE 23 EAST, SUMTER COUNTY, FLORIDA, LYING NORTH OF FLORIDA'S TURNPIKE.

LESS:

THAT LAND LYING IN SECTION 1, TOWNSHIP 20 SOUTH, RANGE 23 EAST, SUMTER COUNTY, FLORIDA, DESCRIBED AS FOLLOWS: COMMENCE AT THE NORTHEAST CORNER OF SECTION 1, TOWNSHIP 20 SOUTH, RANGE 23 EAST IN SUMTER COUNTY, FLORIDA; THENCE RUN S00°40'20”W, ALONG THE EAST BOUNDARY OF SAID SECTION 1, A DISTANCE OF 2240.02 FEET TO THE POINT OF BEGINNING; THENCE CONTINUE S00°40'20”W, ALONG SAID EAST BOUNDARY OF SECTION 1, A DISTANCE OF 557.85 FEET TO THE EAST 1/4 CORNER OF SAID SECTION 1; THENCE S00°44'45”W, ALONG SAID EAST BOUNDARY OF SECTION 1, A DISTANCE OF 2487.49 FEET TO A POINT ON THE NORTHERLY RIGHT OF WAY LINE OF FLORIDA'S TURNPIKE; THENCE RUN ALONG SAID NORTHERLY RIGHT OF WAY LINE THE FOLLOWING THREE (3) COURSES: (1) N42°21'30”W, A DISTANCE OF 505.19 FEET TO A CURVE THAT IS CONCAVE TO THE SOUTHWEST; (2) THENCE NORTHWESTERLY ALONG SAID CURVE AN ARC DISTANCE OF 1498.35 FEET (SAID CURVE HAVING A RADIUS OF 5879.58 FEET, A CENTRAL ANGLE OF 14°36'04” AND A CHORD BEARING AND DISTANCE OF N49°46'20”W, 1494.30 FEET); (3) THENCE N57°03'06”W, A DISTANCE OF 287.77 FEET; THENCE N02°21'09”W, A DISTANCE OF 337.71 FEET; THENCE

N00°39'29"E, A DISTANCE OF 1724.92 FEET; THENCE S89°36'07"E, A DISTANCE OF 527.02 FEET; THENCE S00°27'55"W, 500.00 FEET; THENCE S89°36'07"E, 1205.06 FEET RETURNING TO THE POINT OF BEGINNING.

AND:

THOSE PORTIONS OF SECTIONS 6, 7, 8, 9, 16, AND 17, TOWNSHIP 20 SOUTH, RANGE 24 EAST, LAKE COUNTY, FLORIDA, BEING MORE PARTICULARLY DESCRIBED AS FOLLOWS: BEGIN AT THE SOUTHWEST CORNER OF THE NORTHWEST 1/4 OF SAID SECTION 6, WHICH IS THE POINT OF BEGINNING; THENCE RUN NORTH 00°39'41" EAST, ALONG THE WEST LINE OF THE NORTHWEST 1/4 OF SAID SECTION 6, A DISTANCE OF 2360.48 FEET; THENCE DEPARTING SAID WEST LINE, RUN SOUTH 30°29'04" EAST, A DISTANCE OF 19.79 FEET; THENCE RUN SOUTH 20°37'14" EAST, A DISTANCE OF 84.19 FEET; THENCE RUN SOUTH 76°53'11" EAST, A DISTANCE OF 47.78 FEET; THENCE RUN SOUTH 36°10'15" EAST, A DISTANCE OF 68.70 FEET; THENCE RUN SOUTH 53°58'30" EAST, A DISTANCE OF 83.28 FEET; THENCE RUN SOUTH 44°52'44" EAST, A DISTANCE OF 70.96 FEET; THENCE RUN SOUTH 03°00'03" WEST, A DISTANCE OF 85.15 FEET; THENCE RUN SOUTH 64°52'10" EAST, A DISTANCE OF 45.25 FEET; THENCE RUN SOUTH 88°04'24" EAST, A DISTANCE OF 34.38 FEET; THENCE RUN NORTH 09°21'14" EAST, A DISTANCE OF 78.78 FEET; THENCE RUN SOUTH 88°37'45" EAST, A DISTANCE OF 36.40 FEET; THENCE RUN NORTH 61°16'45" EAST, A DISTANCE OF 78.67 FEET; THENCE RUN NORTH 79°11'16" EAST, A DISTANCE OF 87.21 FEET; THENCE RUN NORTH 82°04'48" EAST, A DISTANCE OF 69.61 FEET; THENCE RUN NORTH 60°17'41" EAST, A DISTANCE OF 102.77 FEET; THENCE RUN SOUTH 46°03'35" EAST, A DISTANCE OF 89.04 FEET; THENCE RUN SOUTH 25°57'33" EAST, A DISTANCE OF 431.46 FEET; THENCE RUN SOUTH 46°18'25" EAST, A DISTANCE OF 100.01 FEET; THENCE RUN SOUTH 80°46'10" EAST, A DISTANCE OF 82.69 FEET; THENCE RUN SOUTH 82°49'12" EAST, A DISTANCE OF 85.20 FEET; THENCE RUN SOUTH 39°42'02" EAST, A DISTANCE OF 45.75 FEET; THENCE RUN SOUTH 14°23'50" WEST, A DISTANCE OF 70.58 FEET; THENCE RUN SOUTH 29°58'34" EAST, A DISTANCE OF 76.07 FEET; THENCE RUN SOUTH 23°08'46" EAST, A DISTANCE OF 39.04 FEET; THENCE RUN SOUTH 11°00'19" WEST, A DISTANCE OF 95.71 FEET; THENCE RUN SOUTH 09°22'14" WEST, A DISTANCE OF 123.51 FEET; THENCE RUN SOUTH 09°41'56" EAST, A DISTANCE OF 80.26 FEET; THENCE RUN SOUTH 43°34'44" EAST, A DISTANCE OF 98.73 FEET; THENCE RUN NORTH 76°35'25" EAST, A DISTANCE OF 50.82 FEET; THENCE RUN SOUTH 62°33'16" EAST, A DISTANCE OF 86.58 FEET; THENCE RUN SOUTH 64°36'42" EAST, A DISTANCE OF 71.30 FEET; THENCE RUN NORTH 76°42'30" EAST, A DISTANCE OF 44.48 FEET; THENCE RUN SOUTH 32°12'12" EAST, A DISTANCE OF 957.86 FEET; THENCE RUN SOUTH 07°10'01" WEST, A DISTANCE OF 91.08 FEET; THENCE RUN SOUTH 61°21'16" EAST, A DISTANCE OF 47.28 FEET; THENCE RUN SOUTH 40°28'15" EAST, A DISTANCE OF 120.86 FEET; THENCE RUN SOUTH 44°33'11" EAST, A DISTANCE OF 69.24 FEET; THENCE RUN SOUTH 37°26'37" EAST, A DISTANCE OF 89.41 FEET; THENCE RUN SOUTH 07°06'18" EAST, A DISTANCE OF 113.64 FEET; THENCE RUN SOUTH 09°52'34" EAST, A DISTANCE OF 113.85 FEET; THENCE RUN SOUTH 35°28'16" WEST, A DISTANCE OF 89.69 FEET; THENCE RUN SOUTH 64°22'33" EAST, A DISTANCE OF 118.81 FEET; THENCE RUN SOUTH 52°22'56" EAST, A DISTANCE OF 90.58 FEET; THENCE RUN NORTH 79°20'02" EAST,

A DISTANCE OF 136.10 FEET; THENCE RUN NORTH 52°22'55" EAST, A DISTANCE OF 86.83 FEET; THENCE RUN NORTH 36°24'30" EAST, A DISTANCE OF 105.87 FEET; THENCE RUN NORTH 48°55'55" EAST, A DISTANCE OF 45.49 FEET; THENCE RUN SOUTH 89°56'18" EAST, A DISTANCE OF 151.08 FEET; THENCE RUN NORTH 24°38'40" EAST, A DISTANCE OF 110.35 FEET; THENCE RUN NORTH 46°09'26" EAST, A DISTANCE OF 81.02 FEET; THENCE RUN SOUTH 86°18'52" EAST, A DISTANCE OF 62.24 FEET; THENCE RUN SOUTH 27°38'50" EAST, A DISTANCE OF 68.64 FEET; THENCE RUN SOUTH 41°23'00" EAST, A DISTANCE OF 95.74 FEET; THENCE RUN SOUTH 09°19'22" EAST, A DISTANCE OF 161.00 FEET; THENCE RUN SOUTH 22°58'56" EAST, A DISTANCE OF 78.10 FEET; THENCE RUN SOUTH 41°13'52" WEST, A DISTANCE OF 71.83 FEET; THENCE RUN SOUTH 67°32'49" WEST, A DISTANCE OF 60.90 FEET; THENCE RUN SOUTH 22°37'04" WEST, A DISTANCE OF 125.78 FEET; THENCE RUN SOUTH 05°54'07" WEST, A DISTANCE OF 58.17 FEET; THENCE RUN SOUTH 09°17'29" EAST, A DISTANCE OF 113.07 FEET; THENCE RUN SOUTH 17°42'35" WEST, A DISTANCE OF 84.59 FEET; THENCE RUN SOUTH 54°18'47" EAST, A DISTANCE OF 86.37 FEET; THENCE RUN SOUTH 59°31'01" EAST, A DISTANCE OF 114.87 FEET; THENCE RUN SOUTH 62°38'05" EAST, A DISTANCE OF 134.39 FEET; THENCE RUN SOUTH 39°09'25" EAST, A DISTANCE OF 51.70 FEET; THENCE RUN SOUTH 80°59'23" EAST, A DISTANCE OF 80.02 FEET; THENCE RUN NORTH 35°54'34" EAST, A DISTANCE OF 63.23 FEET; THENCE RUN SOUTH 74°27'55" EAST, A DISTANCE OF 81.89 FEET; THENCE RUN SOUTH 04°00'12" EAST, A DISTANCE OF 73.97 FEET; THENCE RUN SOUTH 80°14'56" EAST, A DISTANCE OF 67.06 FEET; THENCE RUN SOUTH 62°54'57" EAST, A DISTANCE OF 47.02 FEET; THENCE RUN SOUTH 80°58'05" EAST, A DISTANCE OF 47.16 FEET; THENCE RUN NORTH 50°24'47" EAST, A DISTANCE OF 52.77 FEET; THENCE RUN NORTH 16°30'08" WEST, A DISTANCE OF 34.10 FEET; THENCE RUN NORTH 00°36'32" WEST, A DISTANCE OF 52.85 FEET; THENCE RUN SOUTH 40°59'45" EAST, A DISTANCE OF 106.23 FEET; THENCE RUN SOUTH 55°44'00" EAST, A DISTANCE OF 86.62 FEET; THENCE RUN SOUTH 33°10'27" EAST, A DISTANCE OF 83.20 FEET; THENCE RUN SOUTH 55°17'24" EAST, A DISTANCE OF 68.84 FEET; THENCE RUN SOUTH 46°21'25" EAST, A DISTANCE OF 101.01 FEET; THENCE RUN NORTH 74°50'26" EAST, A DISTANCE OF 86.17 FEET; THENCE RUN SOUTH 82°04'41" EAST, A DISTANCE OF 120.38 FEET; THENCE RUN NORTH 58°22'49" EAST, A DISTANCE OF 68.80 FEET; THENCE RUN SOUTH 60°56'38" EAST, A DISTANCE OF 75.22 FEET; THENCE RUN SOUTH 03°14'40" WEST, A DISTANCE OF 76.66 FEET; THENCE RUN SOUTH 50°59'10" WEST, A DISTANCE OF 90.51 FEET; THENCE RUN SOUTH 36°37'10" WEST, A DISTANCE OF 76.43 FEET; THENCE RUN SOUTH 12°29'53" EAST, A DISTANCE OF 471.98 FEET; THENCE RUN SOUTH 24°47'34" EAST, A DISTANCE OF 104.62 FEET; THENCE RUN SOUTH 12°21'53" WEST, A DISTANCE OF 65.63 FEET; THENCE RUN SOUTH 18°03'40" EAST, A DISTANCE OF 67.17 FEET; THENCE RUN SOUTH 25°58'11" EAST, A DISTANCE OF 64.57 FEET; THENCE RUN SOUTH 27°55'06" EAST, A DISTANCE OF 100.44 FEET; THENCE RUN SOUTH 35°22'32" WEST, A DISTANCE OF 59.70 FEET; THENCE RUN SOUTH 13°35'06" EAST, A DISTANCE OF 68.53 FEET; THENCE RUN SOUTH 51°53'59" EAST, A DISTANCE OF 156.93 FEET; THENCE RUN SOUTH 66°50'45" EAST, A DISTANCE OF 64.60 FEET; THENCE RUN SOUTH 48°38'48" WEST, A DISTANCE OF 54.10 FEET; THENCE RUN SOUTH 08°34'50" WEST, A DISTANCE OF 80.78 FEET; THENCE RUN SOUTH 08°53'51" WEST, A DISTANCE OF 102.76 FEET; THENCE RUN SOUTH 13°03'25" WEST, A DISTANCE OF 64.08 FEET; THENCE RUN SOUTH 27°21'03" WEST, A DISTANCE OF 92.67 FEET; THENCE RUN

SOUTH 58°32'05" WEST, A DISTANCE OF 39.73 FEET; THENCE RUN SOUTH 05°28'43" WEST, A DISTANCE OF 111.73 FEET; THENCE RUN SOUTH 12°31'44" WEST, A DISTANCE OF 83.93 FEET; THENCE RUN SOUTH 55°17'54" WEST, A DISTANCE OF 62.16 FEET; THENCE RUN NORTH 84°37'02" WEST, A DISTANCE OF 51.91 FEET; THENCE RUN NORTH 88°34'03" WEST, A DISTANCE OF 32.60 FEET; THENCE RUN SOUTH 42°06'52" WEST, A DISTANCE OF 58.01 FEET; THENCE RUN SOUTH 12°33'12" WEST, A DISTANCE OF 37.53 FEET; THENCE RUN SOUTH 20°36'57" WEST, A DISTANCE OF 33.88 FEET; THENCE RUN SOUTH 20°04'52" EAST, A DISTANCE OF 53.52 FEET; THENCE RUN SOUTH 24°42'25" EAST, A DISTANCE OF 74.30 FEET; THENCE RUN SOUTH 30°43'24" EAST, A DISTANCE OF 665.00 FEET; THENCE RUN SOUTH 76°34'14" EAST, A DISTANCE OF 477.21 FEET; THENCE RUN SOUTH 71°58'41" EAST, A DISTANCE OF 165.94 FEET; THENCE RUN SOUTH 54°48'46" EAST, A DISTANCE OF 79.68 FEET; THENCE RUN SOUTH 62°41'15" EAST, A DISTANCE OF 108.65 FEET; THENCE RUN SOUTH 62°55'30" EAST, A DISTANCE OF 667.14 FEET; THENCE RUN SOUTH 60°27'48" EAST, A DISTANCE OF 87.14 FEET; THENCE RUN SOUTH 64°03'50" EAST, A DISTANCE OF 106.68 FEET; THENCE RUN SOUTH 43°54'25" EAST, A DISTANCE OF 79.20 FEET; THENCE RUN SOUTH 72°01'07" EAST, A DISTANCE OF 124.60 FEET; THENCE RUN SOUTH 60°09'14" EAST, A DISTANCE OF 62.29 FEET; THENCE RUN SOUTH 31°27'02" EAST, A DISTANCE OF 86.64 FEET; THENCE RUN SOUTH 63°57'31" EAST, A DISTANCE OF 63.36 FEET; THENCE RUN NORTH 89°40'02" EAST, A DISTANCE OF 61.47 FEET; THENCE RUN SOUTH 25°03'35" EAST, A DISTANCE OF 41.98 FEET; THENCE RUN SOUTH 58°26'41" EAST, A DISTANCE OF 77.10 FEET; THENCE RUN NORTH 64°51'43" EAST, A DISTANCE OF 59.71 FEET; THENCE RUN NORTH 22°27'00" EAST, A DISTANCE OF 133.33 FEET; THENCE RUN NORTH 52°49'57" EAST, A DISTANCE OF 66.67 FEET; THENCE RUN NORTH 35°29'20" EAST, A DISTANCE OF 82.69 FEET; THENCE RUN NORTH 27°10'34" EAST, A DISTANCE OF 56.95 FEET; THENCE RUN SOUTH 79°02'53" EAST, A DISTANCE OF 94.44 FEET; THENCE RUN NORTH 62°59'52" EAST, A DISTANCE OF 87.39 FEET; THENCE RUN SOUTH 55°10'19" EAST, A DISTANCE OF 51.33 FEET; THENCE RUN SOUTH 56°42'06" EAST, A DISTANCE OF 76.72 FEET; THENCE RUN SOUTH 69°38'47" EAST, A DISTANCE OF 98.62 FEET; THENCE RUN SOUTH 33°07'22" EAST, A DISTANCE OF 66.32 FEET; THENCE RUN SOUTH 12°34'18" EAST, A DISTANCE OF 67.51 FEET; THENCE RUN SOUTH 73°43'09" EAST, A DISTANCE OF 32.57 FEET; THENCE RUN NORTH 88°46'08" EAST, A DISTANCE OF 89.59 FEET; THENCE RUN SOUTH 72°00'24" EAST, A DISTANCE OF 88.54 FEET; THENCE RUN NORTH 82°00'35" EAST, A DISTANCE OF 82.23 FEET; THENCE RUN NORTH 28°08'41" EAST, A DISTANCE OF 77.60 FEET; THENCE RUN SOUTH 79°52'28" EAST, A DISTANCE OF 72.13 FEET; THENCE RUN SOUTH 84°08'18" EAST, A DISTANCE OF 76.52 FEET; THENCE RUN SOUTH 50°04'27" EAST, A DISTANCE OF 116.72 FEET; THENCE RUN SOUTH 18°05'38" EAST, A DISTANCE OF 86.72 FEET; THENCE RUN SOUTH 11°26'26" WEST, A DISTANCE OF 91.89 FEET; THENCE RUN SOUTH 29°04'26" EAST, A DISTANCE OF 89.79 FEET; THENCE RUN SOUTH 09°58'55" EAST, A DISTANCE OF 91.28 FEET; THENCE RUN SOUTH 40°14'22" EAST, A DISTANCE OF 56.45 FEET; THENCE RUN SOUTH 43°10'08" EAST, A DISTANCE OF 86.77 FEET; THENCE RUN SOUTH 30°23'40" EAST, A DISTANCE OF 63.23 FEET; THENCE RUN SOUTH 36°06'06" WEST, A DISTANCE OF 69.17 FEET; THENCE RUN SOUTH 49°24'38" EAST, A DISTANCE OF 39.36 FEET; THENCE RUN NORTH 51°47'53" EAST, A DISTANCE OF 66.55 FEET; THENCE RUN SOUTH 18°39'03" EAST, A DISTANCE OF 66.42 FEET; THENCE RUN SOUTH 13°29'51" EAST, A DISTANCE OF 121.98

FEET; THENCE RUN SOUTH 37°08'09" EAST, A DISTANCE OF 78.28 FEET; THENCE RUN SOUTH 18°59'20" EAST, A DISTANCE OF 85.31 FEET; THENCE RUN SOUTH 29°01'05" WEST, A DISTANCE OF 50.31 FEET; THENCE RUN SOUTH 14°39'12" WEST, A DISTANCE OF 122.19 FEET; THENCE RUN SOUTH 18°44'14" EAST, A DISTANCE OF 78.53 FEET; THENCE RUN SOUTH 53°17'25" EAST, A DISTANCE OF 80.53 FEET; THENCE RUN SOUTH 37°24'41" EAST, A DISTANCE OF 83.16 FEET; THENCE RUN SOUTH 55°25'31" EAST, A DISTANCE OF 71.44 FEET; THENCE RUN NORTH 58°27'23" EAST, A DISTANCE OF 43.35 FEET; THENCE RUN SOUTH 19°10'27" EAST, A DISTANCE OF 37.15 FEET; THENCE RUN SOUTH 63°34'27" WEST, A DISTANCE OF 31.07 FEET; THENCE RUN SOUTH 22°20'25" EAST, A DISTANCE OF 134.31 FEET; THENCE RUN SOUTH 08°26'23" WEST, A DISTANCE OF 67.96 FEET; THENCE RUN SOUTH 22°50'36" EAST, A DISTANCE OF 95.16 FEET; THENCE RUN SOUTH 68°08'39" EAST, A DISTANCE OF 101.39 FEET; THENCE RUN SOUTH 84°06'33" EAST, A DISTANCE OF 143.78 FEET; THENCE RUN SOUTH 53°36'32" EAST, A DISTANCE OF 79.23 FEET; THENCE RUN SOUTH 62°30'27" EAST, A DISTANCE OF 79.89 FEET; THENCE RUN SOUTH 80°26'17" EAST, A DISTANCE OF 103.16 FEET; THENCE RUN SOUTH 50°11'10" EAST, A DISTANCE OF 58.15 FEET; THENCE RUN SOUTH 66°52'59" EAST, A DISTANCE OF 72.77 FEET; THENCE RUN SOUTH 63°53'24" EAST, A DISTANCE OF 143.33 FEET; THENCE RUN SOUTH 83°14'16" EAST, A DISTANCE OF 82.39 FEET; THENCE RUN SOUTH 46°01'21" EAST, A DISTANCE OF 132.57 FEET; THENCE RUN SOUTH 30°59'41" EAST, A DISTANCE OF 81.79 FEET; THENCE RUN NORTH 86°11'27" EAST, A DISTANCE OF 73.17 FEET; THENCE RUN NORTH 62°36'40" EAST, A DISTANCE OF 109.25 FEET; THENCE RUN NORTH 76°42'21" EAST, A DISTANCE OF 117.81 FEET; 1) THENCE RUN SOUTH 00°30'28" WEST, A DISTANCE OF 58.37 FEET; 2) THENCE RUN NORTH 59°53'32" EAST, A DISTANCE OF 54.81 FEET; 3) THENCE RUN SOUTH 43°52'35" EAST, A DISTANCE OF 38.23 FEET; 4) THENCE RUN SOUTH 75°34'26" EAST, A DISTANCE OF 45.20 FEET; 5) THENCE RUN SOUTH 70°37'50" EAST, A DISTANCE OF 23.34 FEET; 6) THENCE RUN SOUTH 65°59'05" EAST, A DISTANCE OF 142.77 FEET; 7) THENCE RUN SOUTH 71°48'27" EAST, A DISTANCE OF 41.59 FEET; 8) THENCE RUN SOUTH 73°29'01" EAST, A DISTANCE OF 85.77 FEET; 9) THENCE RUN NORTH 83°59'28" EAST, A DISTANCE OF 72.88 FEET; 10) THENCE RUN NORTH 82°39'04" EAST, A DISTANCE OF 75.52 FEET; 11) THENCE RUN NORTH 22°53'15" EAST, A DISTANCE OF 49.24 FEET; 12) THENCE RUN NORTH 42°47'28" EAST, A DISTANCE OF 36.32 FEET; 13) THENCE RUN NORTH 66°51'09" EAST, A DISTANCE OF 48.16 FEET; 14) THENCE RUN NORTH 82°25'46" EAST, A DISTANCE OF 75.22 FEET; 15) THENCE RUN NORTH 82°09'15" EAST, A DISTANCE OF 66.23 FEET; 16) THENCE RUN NORTH 72°05'31" EAST, A DISTANCE OF 32.56 FEET TO A POINT ON THE WEST LINE OF THE SOUTHWEST 1/4 OF SECTION 9; 1) THENCE RUN SOUTH 00°30'28" WEST, ALONG SAID WEST LINE, A DISTANCE OF 107.66 FEET; 2) THENCE DEPARTING SAID WEST LINE, RUN SOUTH 89°33'30" EAST, A DISTANCE OF 841.08 FEET; 3) THENCE RUN SOUTH 02°20'16" EAST, A DISTANCE OF 303.39 FEET; 4) THENCE RUN SOUTH 60°11'33" EAST, A DISTANCE OF 535.18 FEET; 5) THENCE RUN SOUTH 00°10'55" WEST, A DISTANCE OF 387.25 FEET; 6) THENCE RUN SOUTH 00°48'18" WEST, A DISTANCE OF 599.91 FEET; 7) THENCE RUN SOUTH 88°56'30" EAST, A DISTANCE OF 2556.25 FEET; 8) THENCE RUN SOUTH 00°49'33" WEST, A DISTANCE OF 5.52 FEET; 9) THENCE RUN SOUTH 43°39'58" WEST, A DISTANCE OF 170.17 FEET; 10) THENCE RUN SOUTH 13°50'45" WEST, A DISTANCE OF 147.54 FEET; 11) THENCE RUN SOUTH 26°56'42" EAST, A DISTANCE OF 135.90 FEET; 12) THENCE RUN SOUTH 41°29'44" EAST, A

DISTANCE OF 127.17 FEET; 13) THENCE RUN SOUTH 00°49'33" WEST, A DISTANCE OF 891.81 FEET; 14) THENCE RUN NORTH 88°56'27" WEST, A DISTANCE OF 65.00 FEET; 15) THENCE RUN SOUTH 00°49'33" WEST, A DISTANCE OF 644.96 FEET TO A POINT ON THE NORTH RIGHT-OF-WAY LINE OF COUNTY ROAD NO. 470, THENCE RUN ALONG SAID NORTH AND EAST RIGHT-OF-WAY LINE THE FOLLOWING FOUR (4) COURSES AND DISTANCES: 1) THENCE RUN NORTH 88°56'30" WEST, A DISTANCE OF 2673.97 FEET TO A POINT OF CURVATURE OF A 1095.82 FOOT RADIUS CURVE CONCAVE TO THE NORTHEAST; 2) THENCE RUN NORTHWESTERLY ALONG SAID CURVE THROUGH A CENTRAL ANGLE OF 89°43'22" AN ARC DISTANCE OF 1716.01 FEET TO A POINT OF TANGENCY; 3) THENCE RUN NORTH 00°46'52" EAST, A DISTANCE OF 378.96 FEET TO A POINT OF CURVATURE OF A 1196.40 FOOT RADIUS CURVE CONCAVE TO THE WEST; 4) THENCE RUN NORTHERLY ALONG SAID CURVE THROUGH A CENTRAL ANGLE OF 30°56'25" AN ARC DISTANCE OF 646.07 FEET TO A POINT OF NON-TANGENCY; THENCE DEPARTING SAID RIGHT-OF-WAY LINE, RUN S89°13’08”E, A DISTANCE OF 120.24 FEET TO A POINT ON THE EAST LINE OF THE NORTHEAST 1/4 OF SAID SECTION 17; THENCE RUN NORTH 00°46'52" EAST, ALONG SAID EAST LINE, A DISTANCE OF 535.00 FEET TO THE SOUTHWEST CORNER OF SAID SECTION 9; THENCE RUN NORTH 00°30'28" EAST, ALONG THE WEST LINE OF THE SOUTHWEST 1/4 OF SAID SECTION 9, A DISTANCE OF 100.00 FEET; THENCE RUN NORTH 89°24'17" WEST, A DISTANCE OF 807.90 FEET; THENCE RUN SOUTH 00°30'28" WEST, A DISTANCE OF 99.99 FEET TO A POINT ON THE NORTH RIGHT-OF-WAY LINE OF SAID COUNTY ROAD NO. 470, SAID POINT BEING ON A 1196.40 FOOT RADIUS NON-TANGENT CURVE CONCAVE TO THE SOUTH WHOSE RADIUS POINT BEARS SOUTH 17°12'59" WEST; THENCE RUN WESTERLY ALONG SAID NORTHERLY RIGHT-OF-WAY LINE THE FOLLOWING FOUR (4) COURSES AND DISTANCES: 1) THENCE RUN ALONG SAID CURVE THROUGH A CENTRAL ANGLE OF 16°37'16" AN ARC DISTANCE OF 347.07 FEET TO A POINT OF TANGENCY; 2) THENCE RUN NORTH 89°24'17" WEST, A DISTANCE OF 1499.54 FEET TO THE EAST LINE OF THE SOUTHWEST 1/4 OF AFORESAID SECTION 8; THENCE DEPARTING SAID WEST LINE RUN NORTH 89°23'48" WEST, A DISTANCE OF 2315.45 FEET; THENCE NORTH 84°15'10" WEST, A DISTANCE OF 213.38 FEET; THENCE DEPARTING SAID NORTH RIGHT-OF-WAY LINE, RUN NORTH 42°26'19" WEST, A DISTANCE OF 1675.88 FEET; THENCE RUN SOUTH 47°33'41" WEST, A DISTANCE OF 270.00 FEET TO A POINT ON THE NORTHEASTERLY RIGHT-OF-WAY LINE OF THE FLORIDA TURNPIKE (STATE ROAD NO. 91, A VARIABLE WIDTH RIGHT-OF-WAY, THENCE RUN NORTH 42°26'19" WEST, ALONG SAID NORTHEASTERLY RIGHT-OF-WAY LINE, A DISTANCE OF 5966.03 FEET TO A POINT ON THE WEST LINE OF THE SOUTHWEST 1/4 OF SAID SECTION 6; THENCE DEPARTING SAID NORTHEASTERLY RIGHT-OF-WAY LINE, RUN NORTH 00°45'14" EAST, ALONG SAID WEST LINE, A DISTANCE OF 2487.91 FEET TO THE POINT OF BEGINNING.

AND:

A PORTION OF SECTION 9, TOWNSHIP 20 SOUTH, RANGE 24 EAST, LAKE COUNTY, FLORIDA, BEING MORE PARTICULARLY DESCRIBED AS FOLLOWS:

COMMENCE AT THE SOUTHWEST CORNER OF SAID SECTION 9; THENCE RUN SOUTH 89°11'07" EAST, ALONG THE SOUTH LINE OF THE SOUTHWEST 1/4 OF SAID SECTION 9, A DISTANCE OF 2,650.14 FEET TO THE SOUTHEAST CORNER OF THE SOUTHWEST 1/4 OF SAID SECTION 9; THENCE DEPARTING SAID SOUTH LINE, RUN NORTH 00°45'24" EAST, ALONG THE EAST LINE OF THE SOUTHWEST 1/4 OF SAID SECTION 9, A DISTANCE OF 1,340.43 FEET TO THE POINT OF BEGINNING; THENCE DEPARTING SAID EAST LINE, RUN THE FOLLOWING FIVE (5) COURSES AND DISTANCES: 1) THENCE RUN NORTH 90°00'00" WEST, A DISTANCE OF 1427.39 FEET; 2) THENCE RUN NORTH 20°12'05" EAST, A DISTANCE OF 896.56 FEET; 3) THENCE RUN SOUTH 89°45'55" EAST, A DISTANCE OF 1510.88 FEET; 4) THENCE RUN SOUTH 00°00'00" EAST, A DISTANCE OF 538.26 FEET; 5) THENCE RUN NORTH 90°00'00" EAST, A DISTANCE OF 1602.12 FEET; THENCE THE FOLLOWING TWO (2) COURSES AND DISTANCES: 1) THENCE RUN SOUTH 00°36'49" WEST, A DISTANCE OF 831.10 FEET; 2) THENCE RUN NORTH 88°50'30" WEST, A DISTANCE OF 192.44 FEET; THENCE THE FOLLOWING FOUR (4) COURSES AND DISTANCES: 1) THENCE RUN NORTH 74°45'27" WEST, A DISTANCE OF 957.72 FEET; 2) THENCE RUN NORTH 90°00'00" WEST, A DISTANCE OF 631.59 FEET; 3) THENCE RUN NORTH 01°16'27" EAST, A DISTANCE OF 278.48 FEET; 4) THENCE RUN NORTH 90°00'00" WEST, A DISTANCE OF 244.47 FEET TO THE POINT OF BEGINNING.

AND:

THE SOUTH 360.00 FEET OF THE WEST 330.00 FEET OF THE NORTHWEST 1/4 OF THE NORTHEAST 1/4 OF THE NORTHWEST 1/4 AND THE SOUTH 1/2 OF THE WEST 3/4 OF THE NORTHEAST 1/4 OF THE NORTHWEST 1/4 AND THE SOUTHEAST 1/4 OF THE NORTHWEST 1/4 AND THE WEST 1/2 OF THE EAST 1/2 OF THE SOUTHEAST 1/4 OF THE SOUTHWEST 1/4 AND THE SOUTHWEST 1/4 OF THE SOUTHEAST 1/4, ALL LYING WITHIN SECTION 36, TOWNSHIP 19 SOUTH, RANGE 22 EAST, SUMTER COUNTY, FLORIDA.

AND:

THAT PORTION OF THE WEST 3/4 OF THE SOUTHWEST 1/4 OF SECTION 36, TOWNSHIP 19 SOUTH, RANGE 22 EAST, SUMTER COUNTY, FLORIDA, LYING EAST OF THE EASTERLY RIGHT-OF-WAY OF U.S. HIGHWAY 301 AND LYING EAST OF THE EASTERLY RIGHT-OF-WAY FOR THE CSX TRANSPORTATION, INC. RAILROAD.

AND:

THE SOUTHWEST 1/4 OF THE NORTHWEST 1/4 OF SECTION 36, TOWNSHIP 19 SOUTH, RANGE 22 EAST, SUMTER COUNTY, FLORIDA; LESS THE WEST 462.00 FEET OF THE NORTHWEST 1/4 OF THE SOUTHWEST 1/4 OF THE NORTHWEST 1/4 OF SAID SECTION 36; LESS RIGHT-OF-WAY FOR US HIGHWAY 301.

AND TOGETHER WITH:

THE WEST 1/2 OF THE SOUTHWEST 1/4 AND THE SOUTHWEST 1/4 OF THE SOUTHEAST 1/4 OF THE SOUTHWEST 1/4 OF SECTION 31, TOWNSHIP 19 SOUTH, RANGE 23 EAST, SUMTER COUNTY, FLORIDA.

AND:

THE NORTH 1/2 OF THE NORTHWEST 1/4 OF THE NORTHWEST 1/4 OF SECTION 1, TOWNSHIP 20 SOUTH, RANGE 22 EAST, SUMTER COUNTY, FLORIDA, LYING WEST OF THE WESTERLY RIGHT-OF-WAY FOR THE CSX TRANSPORTATION, INC. RAILROAD AND LYING EAST OF THE EASTERLY RIGHT-OF-WAY FOR U.S. HIGHWAY 301.

AND:

THAT LAND LYING IN SECTIONS 1 AND 12, TOWNSHIP 20 SOUTH, RANGE 22 EAST AND SECTION 6, TOWNSHIP 20 SOUTH, RANGE 23 EAST, SUMTER COUNTY, FLORIDA, DESCRIBED AS FOLLOWS:

BEGIN AT THE NORTHWEST CORNER OF THE NORTHWEST 1/4 OF SAID SECTION 6, THENCE S89°46'01"E, ALONG THE NORTH LINE OF SAID NORTHWEST 1/4 A DISTANCE OF 1,332.29 FEET TO THE NORTHEAST CORNER OF THE NORTHWEST 1/4 OF THE NORTHWEST 1/4 OF SAID SECTION 6; THENCE DEPARTING SAID NORTH LINE, S00°25'14"W, ALONG THE EAST LINE OF SAID NORTHWEST 1/4 OF THE NORTHWEST 1/4 A DISTANCE OF 517.80 FEET TO THE POINT OF INTERSECTION WITH THE THREAD OF SHADY BROOK; THENCE DEPARTING SAID EAST LINE AND SOUTHWESTERLY ALONG THE THREAD OF SHADY BROOK THE FOLLOWING COURSES: S30°39'11"W, 206.13 FEET; THENCE S36°48'33"W, 143.00 FEET; THENCE S34°04'51"W, 43.09 FEET; THENCE S63°06'48"W, 108.78 FEET; THENCE S72°59'03"W, 51.27 FEET; THENCE S80°53'56"W, 47.52 FEET; THENCE S86°58'55"W, 99.28 FEET; THENCE S63°14'45"W, 238.03 FEET; THENCE S64°37'12"W, 183.19 FEET; THENCE S54°17'50"W, 178.15 FEET; THENCE S36°57'57"W, 104.22 FEET; THENCE S64°03'19"W, 91.46 FEET; THENCE S79°02'43"W, 121.33 FEET; THENCE S49°27'14"W, 52.20 FEET; THENCE S34°24'56"W, 9.47 FEET TO A POINT ON THE EAST LINE OF THE NORTHEAST 1/4 OF SAID SECTION 1; THENCE CONTINUE, S34°24'56"W, 30.44 FEET; THENCE S59°44'16"W, 154.04 FEET; THENCE S30°49'44"W, 144.25 FEET; THENCE N87°27'56"W, 58.62 FEET; THENCE S85°40'21"W, 48.94 FEET; THENCE S18°42'44"E, 63.68 FEET; THENCE S14°30'36"W, 130.54 FEET; THENCE S01°07'45"W, 141.92 FEET; THENCE S24°03'28"W, 76.51 FEET; THENCE S10°05'36"E, 115.89 FEET; THENCE S16°05'47"W, 63.83 FEET; THENCE S32°41'14"E, 75.25 FEET; THENCE S04°35'00"W, 116.68 FEET; THENCE S26°25'53"W, 52.90 FEET; THENCE S00°21'54"E, 51.65 FEET; THENCE S19°42'07"W, 154.14 FEET; THENCE S43°35'24"W, 41.44 FEET; THENCE S21°30'06"W, 74.55 FEET; THENCE S48°42'48"W, 65.81 FEET; THENCE S02°37'42"W, 40.74 FEET; THENCE S62°22'04"E, 32.55 FEET; THENCE S09°07'03"E, 60.17 FEET; THENCE S16°24'40"W, 113.37 FEET; THENCE S05°46'29"W, 251.39 FEET; THENCE S04°15'32"W, 130.09 FEET; THENCE S25°36'48"W, 117.38 FEET; THENCE S06°12'21"W, 138.59 FEET; THENCE S36°14'33"W, 232.60 FEET; THENCE S46°14'48"W, 169.06 FEET; THENCE S04°49'15"W, 88.45 FEET; THENCE S03°42'48"E, 192.67 FEET; THENCE S19°04'40"W, 31.06 FEET; THENCE S34°27'35"W, 36.09

FEET; THENCE S58°44'08"W, 44.18 FEET; THENCE S59°26'37"W, 58.33 FEET; THENCE S38°32'20"W, 55.47 FEET; THENCE S16°35'41"W, 84.01 FEET; THENCE S21°33'55"W, 97.20 FEET; THENCE S23°54'32"E, 28.66 FEET; THENCE S41°29'27"E, 26.10 FEET; THENCE S30°59'47"E, 39.28 FEET; THENCE S14°55'52"E, 38.10 FEET; THENCE S11°49'58"W, 88.82 FEET; THENCE S19°00'08"W, 46.72 FEET; THENCE S28°49'18"W, 23.67 FEET; THENCE S40°08'04"W, 39.25 FEET; THENCE S38°36'42"W, 41.08 FEET; THENCE S21°12'41"W, 38.95 FEET; THENCE S16°26'36"W, 24.74 FEET; THENCE S09°11'47"W, 28.03 FEET; THENCE S08°34'46"W, 23.19 FEET; THENCE S05°21'12"E, 29.61 FEET; THENCE S28°10'45"E, 36.92 FEET; THENCE S75°29'10"E, 20.45 FEET; THENCE N67°11'38"E, 22.32 FEET; THENCE N88°20'00"E, 26.86 FEET; THENCE S74°55'26"E, 27.38 FEET; THENCE S43°39'31"E, 44.11 FEET; THENCE S41°08'31"E, 42.24 FEET; THENCE S22°17'43"E, 51.17 FEET; THENCE S19°34'30"E, 61.33 FEET; THENCE S32°49'22"W, 61.93 FEET; THENCE S37°12'00"E, 66.43 FEET TO A POINT ON THE NORTH LINE OF THE NORTHEAST 1/4 OF SAID SECTION 12; THENCE CONTINUE, S37°12'00"E, 39.30 FEET; THENCE S36°28'50"E, 150.92 FEET; THENCE S28°41'04"E, 139.61 FEET; THENCE S31°11'07"E, 125.28 FEET; THENCE S15°02'29"E, 46.48 FEET; THENCE S25°54'31"W, 70.38 FEET; THENCE S76°11'03"W, 66.74 FEET; THENCE S37°11'56"W, 61.96 FEET; THENCE S08°45'08"W, 44.31 FEET; THENCE S29°20'21"W, 56.13 FEET; THENCE S65°06'50"W, 84.81 FEET; THENCE S35°05'50"W, 33.63 FEET; THENCE S04°01'16"E, 81.82 FEET; THENCE S08°08'17"E, 31.27 FEET; THENCE S82°32'13"W, 52.89 FEET; THENCE S76°06'15"W, 53.55 FEET; THENCE S51°31'21"W, 72.74 FEET; THENCE N76°04'09"W, 74.49 FEET; THENCE S70°24'30"W, 94.69 FEET; THENCE N75°53'26"W, 83.36 FEET; THENCE N78°44'02"W, 101.62 FEET; THENCE S57°51'16"W, 70.43 FEET; THENCE S82°18'42"W, 123.84 FEET; THENCE N76°08'09"W, 91.02 FEET; THENCE N69°31'29"W, 170.51 FEET; THENCE N70°22'02"W, 75.02 FEET; THENCE S72°31'51"W, 44.94 FEET TO A POINT ON THE EASTERLY RIGHT-OF-WAY FOR THE CSX TRANSPORTATION, INC. RAILROAD; THENCE DEPARTING THE THREAD OF SHADY BROOK, N21°14'42"W, ALONG SAID EASTERLY RAILROAD RIGHT-OF-WAY A DISTANCE OF 6,598.34 FEET TO A POINT ON THE NORTH LINE OF THE NORTHWEST 1/4 OF SAID SECTION 1; THENCE DEPARTING SAID EASTERLY RAILROAD RIGHT-OF-WAY AND ALONG SAID NORTH LINE, S89°52'06"E, 1,731.21 FEET TO THE NORTHWEST CORNER OF THE NORTHEAST 1/4 OF SAID SECTION 1; THENCE ALONG THE NORTH LINE OF THE NORTHEAST 1/4 OF SAID SECTION 1, S89°45'59"E, 2648.68 FEET TO THE POINT OF BEGINNING.

LESS:

ANY PORTION LYING THEREOF WITHIN THE NORTH 1/2 OF THE NORTHEAST 1/4 OF THE NORTHEAST 1/4 OF SECTION 1, TOWNSHIP 20 SOUTH, RANGE 22 EAST, SUMTER COUNTY, FLORIDA.

AND:

THAT PORTION OF THE NORTH 3/4 OF SECTION 34, TOWNSHIP 19 SOUTH, RANGE 22 EAST, SUMTER COUNTY, FLORIDA; LYING EAST OF THE RIGHT-OF-WAY FOR I-75; LESS THE NORTH 1543.15 FEET THEREOF.

IV CHANDLER
ISSUING OFFICER

MANAGER
TITLE

AND:

THAT PORTION OF THE SOUTH 3/4 OF SECTION 35, TOWNSHIP 19 SOUTH, RANGE 22 EAST, LYING WESTERLY OF THE RAILROAD RIGHT-OF-WAY AND EAST OF THE RIGHT-OF-WAY FOR I-75; LESS THE NORTH 1543.15 FEET OF THE WEST 1/2 OF SAID SECTION 35.

AND LESS:

THE FOLLOWING PORTIONS THEREOF LYING WITHIN THE FLORIDA DEPARTMENT OF TRANSPORTATION RETENTION AREA ABUTTING I-75:

COMMENCE AT THE SOUTHEAST CORNER OF THE NORTHEAST 1/4 OF SAID SECTION 34, TOWNSHIP 19 SOUTH, RANGE 22 EAST; THENCE RUN NORTH 89°55’49” WEST, ALONG THE SOUTH LINE OF SAID NORTHEAST 1/4 OF SECTION 34, A DISTANCE OF 18.99 FEET TO THE EASTERLY RIGHT-OF-WAY OF INTERSTATE 75; THENCE DEPARTING SAID SOUTH LINE, RUN NORTH 02°55'02" WEST, ALONG SAID EASTERLY RIGHT-OF-WAY, A DISTANCE OF 364.40 FEET TO THE POINT OF BEGINNING; THENCE DEPARTING SAID EASTERLY RIGHT-OF-WAY, RUN NORTH 87°04'58" EAST, A DISTANCE OF 156.99 FEET; THENCE RUN NORTH 02°55'02" WEST, A DISTANCE OF 136.45 FEET; THENCE RUN NORTH 40°45'13" EAST, A DISTANCE OF 35.67 FEET; THENCE RUN NORTH 82°57'32" EAST, A DISTANCE OF 146.29 FEET; THENCE RUN NORTH 06°58'02" WEST, A DISTANCE OF 144.00 FEET; THENCE RUN SOUTH 82°57'32" WEST, A DISTANCE OF 318.19 FEET TO THE AFORESAID EASTERLY RIGHT-OF-WAY OF INTERSTATE 75; THENCE SOUTH 02°55'02" EAST, ALONG SAID EASTERLY RIGHT-OF-WAY, A DISTANCE OF 293.53 FEET TO THE POINT OF BEGINNING.

AND LESS:

THE FOLLOWING PORTIONS THEREOF LYING WITHIN THE FLORIDA DEPARTMENT OF TRANSPORTATION RETENTION AREA ABUTTING I-75:

COMMENCE AT THE SOUTHWEST CORNER OF SAID SECTION 35, TOWNSHIP 19 SOUTH, RANGE 22 EAST; THENCE RUN SOUTH 89°53'30" EAST, ALONG THE SOUTH LINE OF THE SOUTHWEST 1/4 OF SAID SECTION 35, A DISTANCE OF 135.93 FEET TO THE EASTERLY RIGHT-OF-WAY OF INTERSTATE 75; THENCE RUN NORTH 02°54'42" WEST, ALONG SAID EASTERLY RIGHT-OF-WAY, A DISTANCE OF 366.88 FEET; THENCE DEPARTING SAID EASTERLY RIGHT-OF-WAY, RUN NORTH 87°05'18" EAST, A DISTANCE OF 239.75 FEET; THENCE RUN NORTH 33°58'33" EAST, A DISTANCE OF 71.55 FEET; THENCE RUN NORTH 16°53'49" WEST, A DISTANCE OF 41.01 FEET; THENCE RUN NORTH 57°25'06" WEST, A DISTANCE OF 96.33 FEET; THENCE RUN NORTH 16°39'27" WEST, A DISTANCE OF 71.29 FEET; THENCE RUN NORTH 55°26'15" WEST, A DISTANCE OF 32.23 FEET; THENCE RUN NORTH 71°52'05" WEST, A DISTANCE OF 81.29 FEET; THENCE RUN SOUTH 87°05'18" WEST, A DISTANCE OF 75.97 FEET TO THE AFORESAID EASTERLY RIGHT-OF-WAY OF INTERSTATE 75; THENCE RUN SOUTH 02°54'42" EAST, ALONG SAID EASTERLY RIGHT-OF-WAY, A DISTANCE OF 271.00 FEET TO THE POINT OF BEGINNING.

IV CHANDLER
ISSUING OFFICER

MANAGER
TITLE

AND LESS:

THE FOLLOWING PORTIONS THEREOF LYING WITHIN THE FLORIDA DEPARTMENT OF TRANSPORTATION RETENTION AREA ABUTTING I-75:

COMMENCE AT THE SOUTHWEST CORNER OF SAID SECTION 35, TOWNSHIP 19 SOUTH, RANGE 22 EAST; THENCE RUN SOUTH 89°53'30" EAST, ALONG THE SOUTH LINE OF THE SOUTHWEST 1/4 OF SAID SECTION 35, A DISTANCE OF 135.93 FEET TO THE EASTERLY RIGHT-OF-WAY OF INTERSTATE 75; THENCE RUN NORTH 02°54'42" WEST, ALONG SAID EASTERLY RIGHT-OF-WAY, A DISTANCE OF 1097.87 FEET; THENCE DEPARTING SAID EASTERLY RIGHT-OF-WAY, RUN NORTH 87°05'18" EAST, A DISTANCE OF 43.15 FEET; THENCE RUN SOUTH 48°26'25" EAST, A DISTANCE OF 53.64 FEET; THENCE RUN SOUTH 79°17'09" EAST, A DISTANCE OF 31.50 FEET; THENCE RUN NORTH 80°58'57" EAST, A DISTANCE OF 79.35 FEET; THENCE RUN SOUTH 77°07'58" EAST, A DISTANCE OF 95.95 FEET; THENCE RUN SOUTH 50°59'36" EAST, A DISTANCE OF 35.25 FEET; THENCE RUN SOUTH 24°50'48" EAST, A DISTANCE OF 62.16 FEET; THENCE RUN SOUTH 23°18'50" EAST, A DISTANCE OF 177.33 FEET; THENCE RUN SOUTH 75°01'46" EAST, A DISTANCE OF 56.05 FEET; THENCE RUN NORTH 54°25'59" EAST, A DISTANCE OF 119.80 FEET; THENCE RUN NORTH 39°27'28" WEST, A DISTANCE OF 455.30 FEET; THENCE RUN NORTH 77°08'05" WEST, A DISTANCE OF 53.26 FEET; THENCE RUN SOUTH 82°09'08" WEST, A DISTANCE OF 83.10 FEET; THENCE RUN NORTH 48°26'15" WEST, A DISTANCE OF 87.83 FEET; THENCE RUN SOUTH 87°05'18" WEST, A DISTANCE OF 80.91 FEET TO THE AFORESAID EASTERLY RIGHT-OF-WAY OF INTERSTATE 75; THENCE RUN SOUTH 02°54'42" EAST, ALONG SAID EASTERLY RIGHT-OF-WAY, A DISTANCE OF 172.01 FEET TO THE POINT OF BEGINNING.

AND LESS:

BEGIN AT THE NORTHWEST CORNER OF SE 1/4 OF NE 1/4 OF SECTION 35, TOWNSHIP 19 SOUTH, RANGE 22 EAST; RUN S08°00’ WEST 223.00 FEET; THENCE SOUTH 89°47’10” WEST 91.97 FEET; THENCE N04°08’45” EAST 221.35 FEET TO NORTH LINE OF SW 1/4 OF NE 1/4; THENCE N89°41’10” EAST 107.15 FEET TO POINT OF BEGINNING.

AND LESS:

THAT PORTION OF SAID SECTION 35 DESCRIBED AS FOLLOWS: BEGIN AT THE SOUTHWEST CORNER OF THE SOUTHEAST 1/4 OF SAID SECTION 35; THENCE RUN EAST ALONG THE SOUTH LINE THEREOF, A DISTANCE OF 181.33, MORE OR LESS, TO A POINT ON THE WESTERLY RAILROAD RIGHT-OF-WAY, HEREBY REFERRED TO AS POINT "A"; THENCE RETURN TO THE POINT OF BEGINNING AND RUN WEST ALONG THE SOUTH LINE OF THE SOUTHWEST 1/4 OF SAID SECTION 35, A DISTANCE OF 200.00 FEET; THENCE NORTH, PARALLEL WITH THE EAST LINE OF SAID SOUTHWEST 1/4 A DISTANCE OF 1981.86 FEET; THENCE DEPARTING SAID PARALLEL LINE, RUN S67°33'00"E, 1,103.02 FEET TO A

POINT ON THE WESTERLY RAILROAD RIGHT-OF-WAY; THENCE SOUTHWESTERLY ALONG SAID WESTERLY RIGHT-OF-WAY TO POINT "A".

AND LESS:

RIGHT-OF-WAY FOR COUNTY ROAD 525.

AND LESS:

RIGHT-OF-WAY FOR THE COUNTY ROAD 525E.

AND TOGETHER WITH:

THAT PORTION OF THE NORTH 3/4 OF SECTION 2, TOWNSHIP 20 SOUTH, RANGE 22 EAST, SUMTER COUNTY, FLORIDA, LYING WESTERLY OF THE RAILROAD RIGHT-OF-WAY AND LYING EAST OF INTERSTATE 75.

LESS:

THAT PORTION OF SAID SECTION 2 DESCRIBED AS FOLLOWS: BEGIN AT THE NORTHWEST CORNER OF THE NORTHEAST 1/4 OF SAID SECTION 2, THENCE S89°55'42"E, ALONG THE NORTH LINE THEREOF A DISTANCE OF 181.33 FEET TO THE WESTERLY RAILROAD RIGHT-OF-WAY; THENCE DEPARTING SAID NORTH LINE AND ALONG SAID WESTERLY RIGHT-OF-WAY, RUN S22°27'00"W, 1,096.47 FEET; THENCE DEPARTING SAID WESTERLY RIGHT-OF-WAY, RUN N02°06'44"E, 1,014.54 FEET TO A POINT ON THE NORTH LINE OF THE NORTHWEST 1/4 OF SAID SECTION 2; THENCE ALONG SAID NORTH LINE, S89°55'42"E, 200.00 FEET, MORE OR LESS, TO THE POINT OF BEGINNING.

TERRITORY AUTHORITY

CERTIFICATE NUMBER – 571-S

COUNTY – Lake and Sumter

COMMISSION ORDER(s) APPROVING TERRITORY SERVED -

Order Number	Date Issued	Docket Number	Filing Type
PSC-17-0059-PAA-WS	02/24/2017	20160220-WS	Original Certificate
PSC-2019-0154-PAA-WS	04/24/2019	20180131-WS	Amendment
PSC-2020-0218-FOF-WS	06/29/2020	20200012-WS	Deletion

DESCRIPTION OF TERRITORY SERVED

THE SOUTHWEST 1/4 OF THE SOUTHWEST 1/4 OF SECTION 16, TOWNSHIP 19 SOUTH, RANGE 23 EAST, SUMTER COUNTY; LESS THE NORTH 400.00 FEET THEREOF.
AND TOGETHER WITH:
THAT PORTION OF SECTION 16 AND 21, TOWNSHIP 19 SOUTH, RANGE 23 EAST, SUMTER COUNTY, FLORIDA, DESCRIBED AS FOLLOWS:
BEGIN AT THE SOUTHWEST CORNER OF THE NORTHWEST 1/4 OF THE NORTHWEST 1/4 OF SAID SECTION 16; THENCE ALONG THE WEST LINE THEREOF, N00°18'48"E, A DISTANCE OF 257.28 FEET TO THE SOUTHWESTERLY RIGHT-OF-WAY OF STATE ROAD NO. 44; THENCE DEPARTING SAID WEST LINE AND ALONG SAID RIGHT-OF-WAY, S69°24'48"E, 433.00 FEET; THENCE DEPARTING SAID RIGHT-OF-WAY, S50°23'55"W, 154.72 FEET TO THE POINT OF CURVATURE OF A CURVE CONCAVE SOUTHEASTERLY AND HAVING A RADIUS OF 217.00 FEET; THENCE SOUTHWESTERLY ALONG THE ARC THEREOF THROUGH A CENTRAL ANGLE OF 18°41'07", A DISTANCE OF 70.77 FEET TO A POINT THAT IS 200.00 FEET SOUTHWEST, BY PERPENDICULAR MEASUREMENT, OF THE SOUTHWESTERLY RIGHT-OF-WAY FOR STATE ROAD NO. 44; THENCE PARALLEL WITH SAID RIGHT-OF-WAY, S69°24'48"E, 600.91 FEET; THENCE DEPARTING SAID PARALLEL LINE, N20°35'12"E, 200.00 FEET TO SAID SOUTHWESTERLY RIGHT-OF-WAY OF STATE ROAD NO. 44; THE FOLLOWING FIVE (5) COURSES BEING ALONG SAID RIGHT-OF-WAY: RUN S69°24'48"E, 482.86 FEET TO THE EAST LINE OF THE SOUTHWEST 1/4 OF THE NORTHWEST 1/4 OF SAID SECTION 16; THENCE ALONG SAID EAST LINE RUN S00°14'48"W, 19.19 FEET; THENCE DEPARTING SAID EAST LINE RUN S68°02'26"E, 292.33 FEET; THENCE S66°10'12"E, 300.48 FEET; THENCE S64°58'54"E, 127.48 FEET; THENCE DEPARTING SAID RIGHT-OF-WAY LINE RUN S00°20'09"W, 822.16 FEET; THENCE S68°50'15"E, 138.17 FEET; THENCE N60°05'13"E, 151.34 FEET; THENCE S55°14'50"E, 36.94 FEET; THENCE S04°16'56"E, 116.15 FEET; THENCE S89°43'23"E, 365.31 FEET TO A POINT ON THE EAST LINE OF THE SOUTHWEST 1/4 OF SAID SECTION 16; THENCE ALONG SAID EAST LINE RUN S00°12'54"W, 1662.52 FEET, MORE OR LESS, TO THE WATER'S EDGE OF LAKE OKAHUMPKA AND A POINT HEREBY DESIGNATED AS POINT “A”; RETURN TO THE POINT OF BEGINNING AND ALONG AFORESAID WEST LINE OF THE NORTHWEST 1/4 OF THE NORTHWEST 1/4 OF SECTION 16 RUN S00°18'48"W, 621.56 FEET; THENCE DEPARTING SAID WEST LINE RUN N61°45'05"E, 113.06 FEET; THENCE N10°43'23"W, 99.76 FEET; THENCE N61°48'31"E, 70.72 FEET; THENCE N28°09'14"W, 74.89 FEET; THENCE N61°45'05"E, 101.78 FEET; THENCE N54°54'56"E, 66.00 FEET TO A POINT ON THE ARC OF A CURVE CONCAVE NORTHEASTERLY, HAVING A RADIUS OF 217.00 FEET AND A CHORD BEARING AND DISTANCE OF S37°20'34"E, 17.10 FEET; THENCE SOUTHEASTERLY ALONG THE ARC OF SAID CURVE, THROUGH A CENTRAL ANGLE OF 04°31'01", A DISTANCE OF 17.11 FEET; THENCE S39°36'05"E, 372.27 FEET; THENCE N54°12'20"E, 269.75 FEET; THENCE S74°38'09"E, 282.28 FEET; THENCE S03°21'45"E, 62.56 FEET; THENCE S04°24'08"W, 40.99 FEET; THENCE S18°09'21"W, 46.07 FEET; THENCE S32°58'24"W, 59.52 FEET; THENCE S33°16'06"W, 42.34 FEET; THENCE S20°25'53"W, 46.67 FEET; THENCE S06°43'11"W, 52.69 FEET; THENCE S00°39'39"E, 55.25 FEET; THENCE N89°56'16"E, 257.43 FEET; THENCE N89°55'47"E, 49.96 FEET; THENCE N00°14'35"E, 9.72 FEET; THENCE

N89°56'16"E, 120.39 FEET TO THE WEST LINE OF THE EAST 1/2 OF THE WEST 1/2 OF SAID SECTION 16; THENCE ALONG SAID WEST LINE RUN S00°14'48"W, 1,795.35 FEET; THENCE DEPARTING SAID WEST LINE RUN S89°53'04"W, 698.93 FEET; THENCE N00°27'20"E, 435.82 FEET TO THE POINT OF CURVATURE OF A CURVE CONCAVE EASTERLY AND HAVING A RADIUS OF 330.13 FEET; THENCE NORTHERLY ALONG THE ARC OF SAID CURVE THROUGH A CENTRAL ANGLE OF 31°32'37", A DISTANCE OF 181.75 FEET TO THE POINT OF REVERSE CURVATURE OF A CURVE CONCAVE SOUTHWESTERLY AND HAVING A RADIUS OF 29.98 FEET; THENCE NORTHWESTERLY ALONG THE ARC OF SAID CURVE THROUGH A CENTRAL ANGLE OF 122°09'08", A DISTANCE OF 63.91 FEET; THENCE N08°47'05"E, 50.64 FEET; THENCE N00°30'05"E, 144.10 FEET; THENCE S89°39'23"W, 25.00 FEET; THENCE N00°28'59"E, 290.15 FEET; THENCE S89°58'47"W, 106.77 FEET; THENCE N00°03'40"W, 140.09 FEET TO A POINT ON THE ARC OF A CURVE CONCAVE NORTHEASTERLY, HAVING A RADIUS OF 310.00 FEET AND A CHORD BEARING AND DISTANCE OF N36°50'14"W, 576.22 FEET; THENCE NORTHWESTERLY ALONG THE ARC OF SAID CURVE, THROUGH A CENTRAL ANGLE OF 136°40'38", A DISTANCE OF 739.49 FEET; THENCE N58°29'59"W, 219.59 FEET TO AFORESAID WEST LINE OF THE NORTHWEST 1/4 OF THE NORTHWEST 1/4 OF SECTION 16 RUN S00°18'48"W, 519.27 FEET TO THE NORTHWEST CORNER OF THE SOUTHWEST 1/4 OF SAID SECTION 16; THENCE ALONG THE WEST LINE THEREOF RUN S00°12'05"W, 1728.00 FEET TO THE SOUTH LINE OF THE NORTH 400 FEET OF THE SOUTHWEST 1/4 OF THE SOUTHWEST 1/4 OF SAID SECTION 16; THENCE DEPARTING SAID WEST LINE AND ALONG SAID SOUTH LINE RUN N89°38’01”E, 1339.03 FEET TO THE EAST LINE OF THE SOUTHWEST 1/4 OF THE SOUTHWEST 1/4 OF SAID SECTION 16; THENCE DEPARTING SAID SOUTH LINE AND ALONG SAID EAST LINE RUN S00°41’57”W, 924.12 FEET TO THE SOUTHEAST CORNER OF THE SOUTHWEST 1/4 OF THE SOUTHWEST 1/4 OF SAID SECTION 16; THENCE S00°09’33”E 668.64 FEET TO THE SOUTHWEST CORNER OF THE NORTH 1/2 OF THE NORTHEAST 1/4 OF THE NORTHWEST 1/4 OF AFORESAID SECTION 21; THENCE ALONG THE SOUTH LINE THEREOF RUN S89°54’46”E 370.00 FEET, MORE OR LESS, TO THE WATER’S EDGE OF LAKE OKAHUMPKA; THENCE NORTHEASTERLY ALONG SAID WATER’S EDGE 1958 FEET, MORE OR LESS TO THE AFORESAID POINT “A”.

LESS:

THAT LAND LYING IN SECTION 16, TOWNSHIP 19 SOUTH, RANGE 23 EAST, SUMTER COUNTY, FLORIDA, DESCRIBED AS FOLLOWS:
COMMENCE AT THE SOUTHWEST CORNER OF THE NORTH 400 FEET OF THE SOUTHWEST 1/4 OF THE SOUTHWEST 1/4 OF SAID SECTION 16; THENCE ALONG THE WEST LINE THEREOF RUN N00°12'05”E, 375.69 FEET; THENCE N89°38'01”E, A DISTANCE OF 158.08 FEET TO THE POINT OF BEGINNING; THENCE N09°29'23”W, A DISTANCE OF 27.69 FEET; THENCE N77°35'26”E, A DISTANCE OF 48.35 FEET; THENCE S21°59'07”E, A DISTANCE OF 49.47 FEET; THENCE S81°26'05”W, A DISTANCE OF 59.00 FEET; THENCE N09°29'23”W, A DISTANCE OF 17.20 FEET TO THE POINT OF BEGINNING.

AND LESS:

THAT LAND LYING IN SECTION 16, TOWNSHIP 19 SOUTH, RANGE 23 EAST, SUMTER COUNTY, FLORIDA, DESCRIBED AS FOLLOWS:

FROM THE SOUTHWEST CORNER OF THE NORTHWEST 1/4 OF SAID SECTION 16, N00°18'48"E, ALONG THE WEST LINE THEREOF A DISTANCE OF 519.27 FEET; THENCE DEPARTING SAID WEST LINE, S58°29'59"E, 219.59 FEET TO A POINT ON THE ARC OF A CURVE CONCAVE EASTERLY, HAVING A RADIUS OF 310.00 FEET AND A CHORD BEARING AND DISTANCE OF S02°36'15"E, 347.64 FEET; THENCE SOUTHERLY ALONG THE ARC OF SAID CURVE, THROUGH A CENTRAL ANGLE OF 68°12'39", A DISTANCE OF 369.06 FEET; THENCE S53°17'27"W, 8.51 FEET TO THE POINT OF BEGINNING; THENCE S35°18'00"E, 5.78 FEET; THENCE S55°05'17"W, 18.33 FEET; THENCE N34°23'34"W, 13.88 FEET; THENCE N53°11'59"E, 18.12 FEET; THENCE S35°18'00"E, 8.70 FEET TO THE POINT OF BEGINNING.

AND:

THE SOUTHEAST 1/4 OF SECTION 17, TOWNSHIP 19 SOUTH, RANGE 23 EAST, SUMTER COUNTY, FLORIDA.

AND:

THAT PORTION OF THE SOUTH 1/2 OF THE SOUTHWEST 1/4 OF SECTION 17, TOWNSHIP 19 SOUTH, RANGE 23 EAST, SUMTER COUNTY, FLORIDA, LYING SOUTH AND WEST OF FLORIDA’S TURNPIKE.

AND:

THE NORTH 811.80 FEET OF THE EAST 1716.00 FEET OF THE SOUTHWEST 1/4 OF SECTION 17, TOWNSHIP 19 SOUTH RANGE 23 EAST, SUMTER COUNTY, FLORIDA.

AND:

THAT PORTION OF THE EAST 858.00 FEET OF THE SOUTHWEST 1/4 OF SECTION 17, TOWNSHIP 19 SOUTH, RANGE 23 EAST, SUMTER COUNTY, FLORIDA, LYING NORTH AND EAST OF FLORIDA'S TURNPIKE; LESS THE NORTH 811.80 FEET THEREOF.

AND LESS:

RIGHT OF WAY FOR COUNTY ROAD 181.

AND TOGETHER WITH:

THAT PORTION OF THE NORTHEAST 1/4 OF SECTION 17, TOWNSHIP 19 SOUTH, RANGE 23 EAST, SUMTER COUNTY, FLORIDA, DESCRIBED AS FOLLOWS:

BEGIN AT THE SOUTHEAST CORNER OF SAID NORTHEAST 1/4; THENCE ALONG THE SOUTH LINE THEREOF, N89°50'57"W, 1,980.76 FEET TO THE WEST LINE OF THE EAST 1/2 OF THE SOUTHWEST 1/4 OF THE NORTHEAST 1/4 OF SAID SECTION 17; THENCE DEPARTING SAID SOUTH LINE AND ALONG SAID EAST LINE, N00°17'31"E, 704.32 FEET; THENCE DEPARTING SAID WEST LINE, S89°52'27"E, 627.34 FEET; THENCE N00°17'57"E, 630.00 FEET TO THE NORTH LINE OF THE SOUTH 1/2 OF SAID NORTHEAST 1/4; THENCE ALONG SAID NORTH LINE, S89°52'27"E, 33.00 FEET TO THE SOUTHWEST CORNER OF THE NORTHEAST 1/4 OF SAID NORTHEAST 1/4; THENCE DEPARTING SAID NORTH LINE, N00°17'57"E, ALONG THE WEST LINE OF THE NORTHEAST 1/4 OF SAID NORTHEAST 1/4 A DISTANCE OF 750.62 FEET TO THE SOUTHWESTERLY RIGHT-OF-WAY OF STATE ROAD NO. 44 ; THENCE DEPARTING SAID WEST LINE AND ALONG SAID SOUTHWESTERLY RIGHT-OF-WAY, S69°24'48"E, 960.52 FEET TO A POINT THAT IS 420.00 FEET WEST OF THE EAST LINE OF SAID NORTHEAST 1/4; THENCE DEPARTING SAID SOUTHWESTERLY RIGHT-OF-WAY AND PARALLEL WITH SAID EAST LINE, S00°18'48"W, 812.35 FEET; THENCE DEPARTING SAID PARALLEL LINE, S89°50'57"E, 420.00 FEET TO THE EAST LINE OF SAID NORTHEAST 1/4; THENCE ALONG SAID EAST LINE, S00°18'48"W, 937.50 FEET TO THE POINT OF BEGINNING.

LESS:

RIGHT-OF-WAY FOR COUNTY ROAD 156.

AND LESS:

RIGHT-OF-WAY FOR COUNTY ROAD 179.

AND:

THAT PORTION OF THE SOUTHEAST 1/4 OF SECTION 18, TOWNSHIP 19 SOUTH, RANGE 23 EAST, SUMTER COUNTY, FLORIDA, LYING SOUTH AND WEST OF FLORIDA'S TURNPIKE AND LYING EAST OF THE RIGHT-OF-WAY FOR U.S. HIGHWAY 301.

AND:

THAT PORTION OF THE NORTH 3/4 OF THE EAST 1/2 OF SECTION 19, TOWNSHIP 19 SOUTH, RANGE 23 EAST, SUMTER COUNTY, FLORIDA, LYING EAST OF THE RIGHT-OF-WAY FOR U.S. HIGHWAY 301; LESS ANY PORTION THEREOF, DESCRIBED AS FOLLOWS: BEGIN AT THE NORTHWEST CORNER OF THE SOUTHEAST 1/4; THENCE S89°25'01"E, ALONG THE NORTH LINE THEREOF A DISTANCE OF 474.00 FEET; THENCE DEPARTING SAID NORTH LINE, S25°22'49"W, 728.89 FEET; THENCE S06°34'19"W, 665.47 FEET; THENCE N89°32'09"W, 90.00 FEET TO THE WEST LINE OF SAID SOUTHEAST 1/4 CORNER; THENCE ALONG SAID WEST LINE, N00°11'57"E, 1,323.73 FEET TO THE POINT OF BEGINNING.

AND:

THE NORTHEAST 1/4 OF SECTION 20, TOWNSHIP 19 SOUTH, RANGE 23 EAST, SUMTER COUNTY FLORIDA, LYING NORTHEASTERLY OF FLORIDA'S TURNPIKE, LESS THE RIGHT OF WAY FOR COUNTY ROAD 181.

AND LESS:

COMMENCE AT THE NORTHEAST CORNER OF THE NORTHEAST 1/4 OF SAID SECTION 20; THENCE WEST ALONG THE NORTH LINE THEREOF, A DISTANCE OF 1310.54 FEET; THENCE DEPARTING SAID NORTH LINE, RUN SOUTH FOR 724.63 FEET; THENCE EAST, 165.00 FEET; THENCE SOUTH, 303.71 FEET TO THE POINT OF BEGINNING; THENCE EAST 169.94 FEET; THENCE SOUTH 303.71 FEET; THENCE WEST 169.94 FEET; THENCE NORTH, 303.71 FEET TO THE POINT OF BEGINNING.

AND:

THE NORTHEAST 1/4 OF THE NORTHWEST 1/4 OF SECTION 20, TOWNSHIP 19 SOUTH, RANGE 23 EAST, SUMTER COUNTY, FLORIDA, LESS THE RIGHT-OF-WAY FOR FLORIDA'S TURNPIKE AND LESS RIGHT OF WAY FOR COUNTY ROAD 181.

AND LESS:

ANY PORTION OF THOSE LANDS LYING IN SECTION 20, TOWNSHIP 19 SOUTH, RANGE 23 EAST, SUMTER COUNTY, FLORIDA, DESCRIBED AS FOLLOWS: BEGIN AT THE NORTHWEST CORNER OF THE NORTHEAST 1/4 OF THE NORTHWEST 1/4 OF SAID SECTION 20; THENCE S89°54'08"E, ALONG THE NORTH LINE THEREOF, 338.16 FEET TO THE SOUTHWESTERLY RIGHT-OF-WAY OF FLORIDA'S TURNPIKE; THENCE DEPARTING SAID NORTH LINE AND ALONG SAID RIGHT-OF-WAY, S56°58'48"E, 258.62 FEET; THENCE DEPARTING SAID RIGHT-OF-WAY, S33°01'12"W, 200.00 FEET; THENCE N56°58'48"W, 532.03 FEET TO THE WEST LINE OF THE NORTHEAST 1/4 OF THE NORTHWEST 1/4; THENCE ALONG SAID WEST LINE, N00°13'51"E, 19.28 FEET TO THE POINT OF BEGINNING.

AND TOGETHER WITH:

THE WEST 1/2 OF THE NORTHWEST 1/4 OF SECTION 20, TOWNSHIP 19 SOUTH, RANGE 23 EAST, SUMTER COUNTY, FLORIDA.

AND:

THAT PORTION OF SECTION 20, TOWNSHIP 19 SOUTH, RANGE 23 EAST, SUMTER COUNTY, FLORIDA, LYING SOUTHWEST OF FLORIDA'S TURNPIKE, DESCRIBED AS FOLLOWS:

FROM THE SOUTHEAST CORNER OF THE SOUTHEAST 1/4 SAID SECTION 20 RUN ALONG THE EAST LINE THEREOF, N00°13'44"W, 46.67 FEET TO THE POINT OF BEGINNING; THENCE CONTINUE ALONG SAID EAST LINE, N00°13'44"W, 1,878.15 FEET, MORE OF LESS, TO THE

SOUTHWESTERLY RIGHT-OF-WAY OF FLORIDA'S TURNPIKE; THENCE N43°22'33"W, ALONG SAID RIGHT-OF-WAY 3,007.70 FEET TO THE POINT OF CURVATURE OF A CURVE CONCAVE SOUTHWESTERLY AND HAVING A RADIUS OF 5,579.58 FEET; THENCE NORTHWESTERLY ALONG THE ARC THEREOF THROUGH A CENTRAL ANGLE OF 07°55'57", A DISTANCE OF 772.48 FEET TO A POINT ON THE WEST LINE OF THE NORTHEAST 1/4 OF SAID SECTION 20; THENCE DEPARTING SAID SOUTHWESTERLY RIGHT-OF-WAY AND ALONG SAID WEST LINE, S00°14'50"E, 659.43 FEET TO THE NORTHEAST CORNER OF THE SOUTHWEST 1/4 OF THE SOUTHEAST 1/4 OF THE NORTHWEST 1/4 OF SAID SECTION 20; THENCE DEPARTING SAID WEST LINE AND ALONG THE NORTH LINE OF SOUTHEAST 1/4 OF THE NORTHWEST 1/4, RUN S89°42'48"W, 1,322.27 FEET TO THE NORTHWEST CORNER THEREOF; THENCE DEPARTING SAID NORTH LINE AND ALONG THE WEST LINE OF SAID SOUTHEAST 1/4 OF SAID NORTHWEST 1/4, S00°09'48"E, 654.10 FEET; THENCE DEPARTING SAID WEST LINE, EAST, 353.45 FEET; THENCE SOUTH, 178.54 FEET; THENCE EAST, 580.00 FEET; THENCE NORTH, 178.54 FEET; THENCE EAST, 515.00 FEET; THENCE SOUTH, 666.78 FEET; THENCE WEST, 155.00 FEET; THENCE SOUTH, 612.46 FEET; THENCE EAST, 310.00 FEET; THENCE NORTH, 612.46 FEET; THENCE EAST, 690.00 FEET; THENCE SOUTH, 662.46 FEET; THENCE EAST, 346.52 FEET; THENCE S00°14'17"E, 662.45 FEET; THENCE WEST, 643.40 FEET; THENCE S00°00'35"E, 1,310.50 FEET; THENCE EAST, 1,310.07 FEET; THENCE NORTH, 34.86 FEET; THENCE EAST, 699.16 FEET TO THE POINT OF BEGINNING.

AND:

THAT PORTION OF THE NORTH 3/4 OF THE WEST 1/2 OF SECTION 21, TOWNSHIP 19 SOUTH, RANGE 23 EAST, SUMTER COUNTY, FLORIDA, LYING WESTERLY OF LAKE OKAHUMPKA AND LYING NORTHEASTERLY OF FLORIDA'S TURNPIKE.

LESS:

ANY PORTION LYING WITHIN THE NORTH 1/2 OF THE NORTHEAST 1/4 OF THE NORTHWEST 1/4 OF SAID SECTION 21.

AND TOGETHER WITH:

THOSE PORTIONS OF THE SOUTH 1/2 OF THE SOUTH 1/2 OF SECTION 21, TOWNSHIP 19 SOUTH, RANGE 23 EAST, SUMTER COUNTY, FLORIDA AND THE NORTHWEST 1/4 OF THE SOUTHEAST 1/4 OF SECTION 21 LYING SOUTH OF LAKE OKAHUMPKA; LESS RIGHT-OF-WAY FOR FLORIDA'S TURNPIKE.

AND:

THOSE PORTIONS OF SECTION 27, TOWNSHIP 19 SOUTH, RANGE 23 EAST, SUMTER COUNTY, FLORIDA, DESCRIBED AS FOLLOWS:

THE SOUTHEAST 1/4 OF THE NORTHWEST 1/4 AND THE SOUTH 1/2 OF SAID SECTION 27; LESS RIGHT-OF-WAY FOR FLORIDA'S TURNPIKE AND LESS RIGHT-OF-WAY FOR COUNTY ROAD NO. C-468; AND LESS: FROM THE NORTHEAST CORNER OF THE SOUTHEAST 1/4 OF SAID SECTION 27, RUN S00°27'14"W, 1063.37 FEET TO A POINT 900.00 FEET NORTH OF THE RIGHT-OF-WAY FOR COUNTY ROAD C-468 AND THE POINT OF BEGINNING; THENCE S00°27'14"W, 900.00 FEET TO SAID RIGHT-OF-WAY; THENCE S63°16'44"W ALONG SAID RIGHT-OF-WAY 168.53 FEET; THENCE N00°27'14"E, 900.00 FEET; THENCE N63°16'44"E 168.53 FEET TO THE POINT OF BEGINNING.

AND:

ALL OF SECTION 28, TOWNSHIP 19 SOUTH, RANGE 23 EAST, SUMTER COUNTY, FLORIDA; LESS RIGHT-OF-WAY FOR FLORIDA'S TURNPIKE AND LESS RIGHT-OF-WAY FOR COUNTY ROAD NO. C-468.

AND:

THAT PORTION OF THE EAST 1/2 OF THE SOUTHEAST 1/4 OF SECTION 29, TOWNSHIP 19 SOUTH, RANGE 23 EAST, SUMTER COUNTY, FLORIDA LYING NORTH OF COUNTY ROAD NO. C-468.

AND:

THAT PORTION OF SECTION 29, TOWNSHIP 19 SOUTH, RANGE 23 EAST, SUMTER COUNTY, FLORIDA, DESCRIBED AS FOLLOWS:

FROM THE NORTHEAST CORNER OF THE NORTHEAST 1/4 OF SAID SECTION 29, RUN S00°01'14"E, ALONG THE EAST LINE THEREOF A DISTANCE OF 448.33 FEET TO THE POINT OF BEGINNING; THENCE CONTINUE ALONG SAID EAST LINE, S00°01'14"E, 2,210.14 FEET TO THE SOUTHEAST CORNER OF SAID NORTHEAST 1/4; THENCE DEPARTING SAID EAST LINE AND ALONG THE SOUTH LINE OF THE SOUTHEAST 1/4 OF SAID NORTHEAST 1/4, S89°55'49"W, 1,317.71 FEET TO THE NORTHEAST CORNER OF THE WEST 1/2 OF THE SOUTHEAST 1/4 OF SAID SECTION 29; THENCE DEPARTING SAID SOUTH LINE AND ALONG THE EAST LINE OF SAID WEST 1/2, S00°08'41"W, 1,158.85 FEET; THENCE DEPARTING SAID EAST LINE, WEST, 639.67 FEET; THENCE NORTH, 3,500.73 FEET; THENCE EAST, 1,260.07 FEET; THENCE SOUTH, 130.14 FEET; THENCE EAST, 699.51 FEET TO THE POINT OF BEGINNING.

AND

THE SOUTHWEST 1/4 OF THE SOUTHWEST 1/4 OF THE SOUTHEAST 1/4 OF SECTION 30, TOWNSHIP 19 SOUTH, RANGE 23 EAST, SUMTER COUNTY, FLORIDA;

AND:

THAT PORTION OF THE SOUTH 1/2 OF THE SOUTHEAST 1/4 OF THE SOUTHWEST 1/4 OF SAID SECTION 30, LYING EASTERLY OF THE RIGHT-OF-WAY FOR U.S. HIGHWAY 301; ALL THE ABOVE, LESS RIGHT-OF-WAY FOR COUNTY ROAD C-468;

AND

THE EAST 1/2 OF THE EAST 1/2 AND THE NORTH 3/4 OF THE WEST 1/2 OF THE EAST 1/2, LESS THE NORTH 278.68 FEET OF THE WEST 163.00 FEET OF THE NORTHEAST 1/4 OF THE NORTHWEST 1/4 OF THE NORTHEAST 1/4 AND THE EAST 1/2 OF THE NORTHEAST 1/4 OF THE NORTHWEST 1/4 AND THE SOUTHEAST 1/4 OF THE NORTHWEST 1/4 AND THE SOUTHEAST 1/4 OF THE SOUTHWEST 1/4 OF THE NORTHWEST 1/4 AND THE NORTH 3/4 OF THE EAST 1/2 OF THE SOUTHWEST 1/4; ALL IN SECTION 31, TOWNSHIP 19 SOUTH, RANGE 23 EAST, SUMTER COUNTY, FLORIDA; LESS ANY RIGHT-OF-WAY FOR COUNTY ROAD C-468;

AND

THE NORTH 3/4 OF THE WEST 1/2, LESS THE NORTHEAST 1/4 OF THE NORTHEAST 1/4 OF THE NORTHWEST 1/4 AND THE NORTH 3/4 OF THE WEST 1/2 OF THE EAST 1/2; LESS 5 ACRES IN THE NORTHWEST CORNER AND LESS BEGIN AT THE NORTHWEST CORNER OF THE NORTHWEST 1/4 OF THE NORTHEAST 1/4, RUN SOUTH 466 FEET 8 INCHES FOR POINT OF BEGINNING, THENCE RUN SOUTH 210 FEET, THENCE EAST 210 FEET, THENCE NORTH 210 FEET, THENCE WEST 210 FEET TO THE POINT OF BEGINNING, ALL IN SECTION 32, TOWNSHIP 19 SOUTH, RANGE 23 EAST, SUMTER COUNTY, FLORIDA; ALSO, LESS RIGHT-OF-WAY FOR COUNTY ROAD
C-468;

TOGETHER WITH:

THE SOUTH 325 YARDS OF THE NORTHEAST 1/4 OF THE NORTHEAST 1/4 AND THE SOUTHEAST 1/4 OF THE NORTHEAST 1/4 AND THE NORTH 1/2 OF THE NORTHEAST 1/4 OF THE SOUTHEAST 1/4; ALL IN SECTION 32, TOWNSHIP 19 SOUTH, RANGE 23 EAST, SUMTER COUNTY, FLORIDA; LESS ANY RIGHT-OF-WAY FOR COUNTY ROAD 505;

TOGETHER WITH:

THE SOUTHWEST 1/4 OF THE NORTHWEST 1/4; AND THE SOUTH 1/2 OF THE SOUTHEAST 1/4 OF THE NORTHWEST 1/4 AND THE NORTH 1/2 OF THE SOUTHWEST 1/4 AND THE SOUTHEAST 1/4 OF THE SOUTHWEST 1/4 AND THE NORTH 330.00 FEET OF THE SOUTHWEST 1/4 OF THE SOUTHWEST 1/4; ALL IN SECTION 33, TOWNSHIP 19 SOUTH, RANGE 23 EAST, SUMTER COUNTY, FLORIDA; LESS RIGHT-OF-WAY FOR COUNTY ROAD 505;

AND

THOSE PORTIONS OF SECTION 33, TOWNSHIP 19 SOUTH, RANGE 23 EAST, SUMTER COUNTY, FLORIDA, DESCRIBED AS FOLLOWS;

THE NORTH 3/4 OF THE EAST 1/2 OF SAID SECTION; LESS RIGHT-OF-WAY FOR COUNTY ROAD 501 AND LESS RIGHT-OF-WAY FOR COUNTY ROAD C-468;

AND

THE SOUTHWEST 1/4 OF THE SOUTHEAST 1/4 OF SECTION 33, TOWNSHIP 19 SOUTH, RANGE 23 EAST, AND THE NORTH 30.00 FEET OF THE SOUTHEAST 1/4 OF THE SOUTHEAST 1/4 OF SAID SECTION 33; LESS THAT PORTION OF THE EAST 35.75 FEET OF THE SOUTHWEST 1/4 OF THE SOUTHEAST 1/4, LYING SOUTH OF THE NORTH 208.71 FEET THEREOF, ALSO LESS RIGHT-OF-WAY FOR COUNTY ROAD 501;

AND:

ALL OF SECTION 34, TOWNSHIP 19 SOUTH, RANGE 23 EAST, SUMTER COUNTY, FLORIDA; LESS RIGHT-OF-WAY FOR FLORIDA'S TURNPIKE; ALSO LESS RIGHT-OF-WAYS FOR COUNTY ROAD C-468 AND COUNTY ROAD 501.

AND:

THAT PORTION OF THE SOUTH 3/4 OF SECTION 23, TOWNSHIP 19 SOUTH, RANGE 23 EAST, SUMTER COUNTY, FLORIDA, LYING SOUTH OF THE RIGHT-OF-WAY FOR STATE ROAD NO. 44 AND WEST OF COUNTY ROAD NO. C-468, LESS AND EXCEPT THE WEST 1/4 OF THE WEST 1/2 OF SAID SECTION, AND LESS AND EXCEPT THE SOUTH 139 FEET OF THE WEST 1000 FEET OF THE EAST 3/4 OF THE NORTHWEST 1/4 OF SAID SECTION, AND LESS AND EXCEPT THE WEST 1000 FEET OF THE EAST 3/4 OF THE SOUTHWEST 1/4 OF SAID SECTION, LESS ANY PORTION THEREOF LYING SOUTH OF THE FOLLOWING DESCRIBED LINE: COMMENCE AT THE SOUTHWEST CORNER OF SAID SECTION 23 AND RUN S89°32'28"E, 1666.68 FEET; THENCE N00°11'52"E, 12.60 FEET TO THE POINT OF BEGINNING; THENCE RUN S89°58'28"E, 914.12 FEET TO THE WEST RIGHT-OF-WAY OF COUNTY ROAD NO. C-468 AND THE POINT OF TERMINUS OF SAID LINE.

AND:

THAT PORTION OF SECTION 23, TOWNSHIP 19 SOUTH, RANGE 23 EAST, SUMTER COUNTY, FLORIDA, LYING SOUTH OF STATE ROAD NO. 44 RIGHT-OF-WAY, AS AMENDED AND EAST OF COUNTY ROAD NO. 468 RIGHT-OF-WAY.

AND:

THE SOUTHWEST 1/4 AND THAT PORTION OF THE SOUTHWEST 1/4 OF THE NORTHWEST 1/4 OF SECTION 24, TOWNSHIP 19 SOUTH, RANGE 23 EAST, SUMTER COUNTY, FLORIDA, LYING SOUTH OF STATE ROAD NO. 44 RIGHT-OF-WAY, AS AMENDED.

AND:
ALL OF SECTION 25, TOWNSHIP 19 SOUTH, RANGE 23 EAST, SUMTER COUNTY, FLORIDA, LESS THE NORTH 1/2 OF THE NORTHEAST 1/4 AND LESS THE SOUTHEAST 1/4 OF THE SOUTHEAST 1/4 OF SAID SECTION.

AND:

THAT PORTION OF SECTION 26, TOWNSHIP 19 SOUTH, RANGE 23 EAST, SUMTER COUNTY, FLORIDA, LYING EASTERLY AND SOUTHERLY OF COUNTY ROAD C-468, LESS THE EAST 436.00 FEET OF THE SOUTHWEST 1/4 OF THE SOUTHWEST 1/4 OF SAID SECTION, LYING SOUTH OF COUNTY ROAD NO. C-468.

AND:

ALL OF SECTION 36, TOWNSHIP 19 SOUTH, RANGE 23 EAST, SUMTER COUNTY, FLORIDA, AND THAT PORTION OF SECTION 35, TOWNSHIP 19 SOUTH, RANGE 23 EAST, SUMTER COUNTY, FLORIDA, LYING NORTH OF FLORIDA'S TURNPIKE.

AND:

THOSE PORTIONS OF SECTIONS 1 AND 2, TOWNSHIP 20 SOUTH, RANGE 23 EAST, SUMTER COUNTY, FLORIDA, LYING NORTH OF FLORIDA'S TURNPIKE.

LESS:

THAT LAND LYING IN SECTION 1, TOWNSHIP 20 SOUTH, RANGE 23 EAST, SUMTER COUNTY, FLORIDA, DESCRIBED AS FOLLOWS: COMMENCE AT THE NORTHEAST CORNER OF SECTION 1, TOWNSHIP 20 SOUTH, RANGE 23 EAST IN SUMTER COUNTY, FLORIDA; THENCE RUN S00°40'20”W, ALONG THE EAST BOUNDARY OF SAID SECTION 1, A DISTANCE OF 2240.02 FEET TO THE POINT OF BEGINNING; THENCE CONTINUE S00°40'20”W, ALONG SAID EAST BOUNDARY OF SECTION 1, A DISTANCE OF 557.85 FEET TO THE EAST 1/4 CORNER OF SAID SECTION 1; THENCE S00°44'45”W, ALONG SAID EAST BOUNDARY OF SECTION 1, A DISTANCE OF 2487.49 FEET TO A POINT ON THE NORTHERLY RIGHT OF WAY LINE OF FLORIDA'S TURNPIKE; THENCE RUN ALONG SAID NORTHERLY RIGHT OF WAY LINE THE FOLLOWING THREE (3) COURSES: (1) N42°21'30”W, A DISTANCE OF 505.19 FEET TO A CURVE THAT IS CONCAVE TO THE SOUTHWEST; (2) THENCE NORTHWESTERLY ALONG SAID CURVE AN ARC DISTANCE OF 1498.35 FEET (SAID CURVE HAVING A RADIUS OF 5879.58 FEET, A CENTRAL ANGLE OF 14°36'04” AND A CHORD BEARING AND DISTANCE OF N49°46'20”W, 1494.30 FEET); (3) THENCE N57°03'06”W, A DISTANCE OF 287.77 FEET; THENCE N02°21'09”W, A DISTANCE OF 337.71 FEET; THENCE

N00°39'29"E, A DISTANCE OF 1724.92 FEET; THENCE S89°36'07"E, A DISTANCE OF 527.02 FEET; THENCE S00°27'55"W, 500.00 FEET; THENCE S89°36'07"E, 1205.06 FEET RETURNING TO THE POINT OF BEGINNING.

AND:

THOSE PORTIONS OF SECTIONS 6, 7, 8, 9, 16, AND 17, TOWNSHIP 20 SOUTH, RANGE 24 EAST, LAKE COUNTY, FLORIDA, BEING MORE PARTICULARLY DESCRIBED AS FOLLOWS: BEGIN AT THE SOUTHWEST CORNER OF THE NORTHWEST 1/4 OF SAID SECTION 6, WHICH IS THE POINT OF BEGINNING; THENCE RUN NORTH 00°39'41" EAST, ALONG THE WEST LINE OF THE NORTHWEST 1/4 OF SAID SECTION 6, A DISTANCE OF 2360.48 FEET; THENCE DEPARTING SAID WEST LINE, RUN SOUTH 30°29'04" EAST, A DISTANCE OF 19.79 FEET; THENCE RUN SOUTH 20°37'14" EAST, A DISTANCE OF 84.19 FEET; THENCE RUN SOUTH 76°53'11" EAST, A DISTANCE OF 47.78 FEET; THENCE RUN SOUTH 36°10'15" EAST, A DISTANCE OF 68.70 FEET; THENCE RUN SOUTH 53°58'30" EAST, A DISTANCE OF 83.28 FEET; THENCE RUN SOUTH 44°52'44" EAST, A DISTANCE OF 70.96 FEET; THENCE RUN SOUTH 03°00'03" WEST, A DISTANCE OF 85.15 FEET; THENCE RUN SOUTH 64°52'10" EAST, A DISTANCE OF 45.25 FEET; THENCE RUN SOUTH 88°04'24" EAST, A DISTANCE OF 34.38 FEET; THENCE RUN NORTH 09°21'14" EAST, A DISTANCE OF 78.78 FEET; THENCE RUN SOUTH 88°37'45" EAST, A DISTANCE OF 36.40 FEET; THENCE RUN NORTH 61°16'45" EAST, A DISTANCE OF 78.67 FEET; THENCE RUN NORTH 79°11'16" EAST, A DISTANCE OF 87.21 FEET; THENCE RUN NORTH 82°04'48" EAST, A DISTANCE OF 69.61 FEET; THENCE RUN NORTH 60°17'41" EAST, A DISTANCE OF 102.77 FEET; THENCE RUN SOUTH 46°03'35" EAST, A DISTANCE OF 89.04 FEET; THENCE RUN SOUTH 25°57'33" EAST, A DISTANCE OF 431.46 FEET; THENCE RUN SOUTH 46°18'25" EAST, A DISTANCE OF 100.01 FEET; THENCE RUN SOUTH 80°46'10" EAST, A DISTANCE OF 82.69 FEET; THENCE RUN SOUTH 82°49'12" EAST, A DISTANCE OF 85.20 FEET; THENCE RUN SOUTH 39°42'02" EAST, A DISTANCE OF 45.75 FEET; THENCE RUN SOUTH 14°23'50" WEST, A DISTANCE OF 70.58 FEET; THENCE RUN SOUTH 29°58'34" EAST, A DISTANCE OF 76.07 FEET; THENCE RUN SOUTH 23°08'46" EAST, A DISTANCE OF 39.04 FEET; THENCE RUN SOUTH 11°00'19" WEST, A DISTANCE OF 95.71 FEET; THENCE RUN SOUTH 09°22'14" WEST, A DISTANCE OF 123.51 FEET; THENCE RUN SOUTH 09°41'56" EAST, A DISTANCE OF 80.26 FEET; THENCE RUN SOUTH 43°34'44" EAST, A DISTANCE OF 98.73 FEET; THENCE RUN NORTH 76°35'25" EAST, A DISTANCE OF 50.82 FEET; THENCE RUN SOUTH 62°33'16" EAST, A DISTANCE OF 86.58 FEET; THENCE RUN SOUTH 64°36'42" EAST, A DISTANCE OF 71.30 FEET; THENCE RUN NORTH 76°42'30" EAST, A DISTANCE OF 44.48 FEET; THENCE RUN SOUTH 32°12'12" EAST, A DISTANCE OF 957.86 FEET; THENCE RUN SOUTH 07°10'01" WEST, A DISTANCE OF 91.08 FEET; THENCE RUN SOUTH 61°21'16" EAST, A DISTANCE OF 47.28 FEET; THENCE RUN SOUTH 40°28'15" EAST, A DISTANCE OF 120.86 FEET; THENCE RUN SOUTH 44°33'11" EAST, A DISTANCE OF 69.24 FEET; THENCE RUN SOUTH 37°26'37" EAST, A DISTANCE OF 89.41 FEET; THENCE RUN SOUTH 07°06'18" EAST, A DISTANCE OF 113.64 FEET; THENCE RUN SOUTH 09°52'34" EAST, A DISTANCE OF 113.85 FEET; THENCE RUN SOUTH 35°28'16" WEST, A DISTANCE OF 89.69 FEET; THENCE RUN SOUTH 64°22'33" EAST, A DISTANCE OF 118.81 FEET; THENCE RUN SOUTH 52°22'56" EAST, A DISTANCE OF 90.58 FEET; THENCE RUN NORTH 79°20'02" EAST,

A DISTANCE OF 136.10 FEET; THENCE RUN NORTH 52°22'55" EAST, A DISTANCE OF 86.83 FEET; THENCE RUN NORTH 36°24'30" EAST, A DISTANCE OF 105.87 FEET; THENCE RUN NORTH 48°55'55" EAST, A DISTANCE OF 45.49 FEET; THENCE RUN SOUTH 89°56'18" EAST, A DISTANCE OF 151.08 FEET; THENCE RUN NORTH 24°38'40" EAST, A DISTANCE OF 110.35 FEET; THENCE RUN NORTH 46°09'26" EAST, A DISTANCE OF 81.02 FEET; THENCE RUN SOUTH 86°18'52" EAST, A DISTANCE OF 62.24 FEET; THENCE RUN SOUTH 27°38'50" EAST, A DISTANCE OF 68.64 FEET; THENCE RUN SOUTH 41°23'00" EAST, A DISTANCE OF 95.74 FEET; THENCE RUN SOUTH 09°19'22" EAST, A DISTANCE OF 161.00 FEET; THENCE RUN SOUTH 22°58'56" EAST, A DISTANCE OF 78.10 FEET; THENCE RUN SOUTH 41°13'52" WEST, A DISTANCE OF 71.83 FEET; THENCE RUN SOUTH 67°32'49" WEST, A DISTANCE OF 60.90 FEET; THENCE RUN SOUTH 22°37'04" WEST, A DISTANCE OF 125.78 FEET; THENCE RUN SOUTH 05°54'07" WEST, A DISTANCE OF 58.17 FEET; THENCE RUN SOUTH 09°17'29" EAST, A DISTANCE OF 113.07 FEET; THENCE RUN SOUTH 17°42'35" WEST, A DISTANCE OF 84.59 FEET; THENCE RUN SOUTH 54°18'47" EAST, A DISTANCE OF 86.37 FEET; THENCE RUN SOUTH 59°31'01" EAST, A DISTANCE OF 114.87 FEET; THENCE RUN SOUTH 62°38'05" EAST, A DISTANCE OF 134.39 FEET; THENCE RUN SOUTH 39°09'25" EAST, A DISTANCE OF 51.70 FEET; THENCE RUN SOUTH 80°59'23" EAST, A DISTANCE OF 80.02 FEET; THENCE RUN NORTH 35°54'34" EAST, A DISTANCE OF 63.23 FEET; THENCE RUN SOUTH 74°27'55" EAST, A DISTANCE OF 81.89 FEET; THENCE RUN SOUTH 04°00'12" EAST, A DISTANCE OF 73.97 FEET; THENCE RUN SOUTH 80°14'56" EAST, A DISTANCE OF 67.06 FEET; THENCE RUN SOUTH 62°54'57" EAST, A DISTANCE OF 47.02 FEET; THENCE RUN SOUTH 80°58'05" EAST, A DISTANCE OF 47.16 FEET; THENCE RUN NORTH 50°24'47" EAST, A DISTANCE OF 52.77 FEET; THENCE RUN NORTH 16°30'08" WEST, A DISTANCE OF 34.10 FEET; THENCE RUN NORTH 00°36'32" WEST, A DISTANCE OF 52.85 FEET; THENCE RUN SOUTH 40°59'45" EAST, A DISTANCE OF 106.23 FEET; THENCE RUN SOUTH 55°44'00" EAST, A DISTANCE OF 86.62 FEET; THENCE RUN SOUTH 33°10'27" EAST, A DISTANCE OF 83.20 FEET; THENCE RUN SOUTH 55°17'24" EAST, A DISTANCE OF 68.84 FEET; THENCE RUN SOUTH 46°21'25" EAST, A DISTANCE OF 101.01 FEET; THENCE RUN NORTH 74°50'26" EAST, A DISTANCE OF 86.17 FEET; THENCE RUN SOUTH 82°04'41" EAST, A DISTANCE OF 120.38 FEET; THENCE RUN NORTH 58°22'49" EAST, A DISTANCE OF 68.80 FEET; THENCE RUN SOUTH 60°56'38" EAST, A DISTANCE OF 75.22 FEET; THENCE RUN SOUTH 03°14'40" WEST, A DISTANCE OF 76.66 FEET; THENCE RUN SOUTH 50°59'10" WEST, A DISTANCE OF 90.51 FEET; THENCE RUN SOUTH 36°37'10" WEST, A DISTANCE OF 76.43 FEET; THENCE RUN SOUTH 12°29'53" EAST, A DISTANCE OF 471.98 FEET; THENCE RUN SOUTH 24°47'34" EAST, A DISTANCE OF 104.62 FEET; THENCE RUN SOUTH 12°21'53" WEST, A DISTANCE OF 65.63 FEET; THENCE RUN SOUTH 18°03'40" EAST, A DISTANCE OF 67.17 FEET; THENCE RUN SOUTH 25°58'11" EAST, A DISTANCE OF 64.57 FEET; THENCE RUN SOUTH 27°55'06" EAST, A DISTANCE OF 100.44 FEET; THENCE RUN SOUTH 35°22'32" WEST, A DISTANCE OF 59.70 FEET; THENCE RUN SOUTH 13°35'06" EAST, A DISTANCE OF 68.53 FEET; THENCE RUN SOUTH 51°53'59" EAST, A DISTANCE OF 156.93 FEET; THENCE RUN SOUTH 66°50'45" EAST, A DISTANCE OF 64.60 FEET; THENCE RUN SOUTH 48°38'48" WEST, A DISTANCE OF 54.10 FEET; THENCE RUN SOUTH 08°34'50" WEST, A DISTANCE OF 80.78 FEET; THENCE RUN SOUTH 08°53'51" WEST, A DISTANCE OF 102.76 FEET; THENCE RUN SOUTH 13°03'25" WEST, A DISTANCE OF 64.08 FEET; THENCE RUN SOUTH 27°21'03" WEST, A DISTANCE OF 92.67 FEET; THENCE RUN

SOUTH 58°32'05" WEST, A DISTANCE OF 39.73 FEET; THENCE RUN SOUTH 05°28'43" WEST, A DISTANCE OF 111.73 FEET; THENCE RUN SOUTH 12°31'44" WEST, A DISTANCE OF 83.93 FEET; THENCE RUN SOUTH 55°17'54" WEST, A DISTANCE OF 62.16 FEET; THENCE RUN NORTH 84°37'02" WEST, A DISTANCE OF 51.91 FEET; THENCE RUN NORTH 88°34'03" WEST, A DISTANCE OF 32.60 FEET; THENCE RUN SOUTH 42°06'52" WEST, A DISTANCE OF 58.01 FEET; THENCE RUN SOUTH 12°33'12" WEST, A DISTANCE OF 37.53 FEET; THENCE RUN SOUTH 20°36'57" WEST, A DISTANCE OF 33.88 FEET; THENCE RUN SOUTH 20°04'52" EAST, A DISTANCE OF 53.52 FEET; THENCE RUN SOUTH 24°42'25" EAST, A DISTANCE OF 74.30 FEET; THENCE RUN SOUTH 30°43'24" EAST, A DISTANCE OF 665.00 FEET; THENCE RUN SOUTH 76°34'14" EAST, A DISTANCE OF 477.21 FEET; THENCE RUN SOUTH 71°58'41" EAST, A DISTANCE OF 165.94 FEET; THENCE RUN SOUTH 54°48'46" EAST, A DISTANCE OF 79.68 FEET; THENCE RUN SOUTH 62°41'15" EAST, A DISTANCE OF 108.65 FEET; THENCE RUN SOUTH 62°55'30" EAST, A DISTANCE OF 667.14 FEET; THENCE RUN SOUTH 60°27'48" EAST, A DISTANCE OF 87.14 FEET; THENCE RUN SOUTH 64°03'50" EAST, A DISTANCE OF 106.68 FEET; THENCE RUN SOUTH 43°54'25" EAST, A DISTANCE OF 79.20 FEET; THENCE RUN SOUTH 72°01'07" EAST, A DISTANCE OF 124.60 FEET; THENCE RUN SOUTH 60°09'14" EAST, A DISTANCE OF 62.29 FEET; THENCE RUN SOUTH 31°27'02" EAST, A DISTANCE OF 86.64 FEET; THENCE RUN SOUTH 63°57'31" EAST, A DISTANCE OF 63.36 FEET; THENCE RUN NORTH 89°40'02" EAST, A DISTANCE OF 61.47 FEET; THENCE RUN SOUTH 25°03'35" EAST, A DISTANCE OF 41.98 FEET; THENCE RUN SOUTH 58°26'41" EAST, A DISTANCE OF 77.10 FEET; THENCE RUN NORTH 64°51'43" EAST, A DISTANCE OF 59.71 FEET; THENCE RUN NORTH 22°27'00" EAST, A DISTANCE OF 133.33 FEET; THENCE RUN NORTH 52°49'57" EAST, A DISTANCE OF 66.67 FEET; THENCE RUN NORTH 35°29'20" EAST, A DISTANCE OF 82.69 FEET; THENCE RUN NORTH 27°10'34" EAST, A DISTANCE OF 56.95 FEET; THENCE RUN SOUTH 79°02'53" EAST, A DISTANCE OF 94.44 FEET; THENCE RUN NORTH 62°59'52" EAST, A DISTANCE OF 87.39 FEET; THENCE RUN SOUTH 55°10'19" EAST, A DISTANCE OF 51.33 FEET; THENCE RUN SOUTH 56°42'06" EAST, A DISTANCE OF 76.72 FEET; THENCE RUN SOUTH 69°38'47" EAST, A DISTANCE OF 98.62 FEET; THENCE RUN SOUTH 33°07'22" EAST, A DISTANCE OF 66.32 FEET; THENCE RUN SOUTH 12°34'18" EAST, A DISTANCE OF 67.51 FEET; THENCE RUN SOUTH 73°43'09" EAST, A DISTANCE OF 32.57 FEET; THENCE RUN NORTH 88°46'08" EAST, A DISTANCE OF 89.59 FEET; THENCE RUN SOUTH 72°00'24" EAST, A DISTANCE OF 88.54 FEET; THENCE RUN NORTH 82°00'35" EAST, A DISTANCE OF 82.23 FEET; THENCE RUN NORTH 28°08'41" EAST, A DISTANCE OF 77.60 FEET; THENCE RUN SOUTH 79°52'28" EAST, A DISTANCE OF 72.13 FEET; THENCE RUN SOUTH 84°08'18" EAST, A DISTANCE OF 76.52 FEET; THENCE RUN SOUTH 50°04'27" EAST, A DISTANCE OF 116.72 FEET; THENCE RUN SOUTH 18°05'38" EAST, A DISTANCE OF 86.72 FEET; THENCE RUN SOUTH 11°26'26" WEST, A DISTANCE OF 91.89 FEET; THENCE RUN SOUTH 29°04'26" EAST, A DISTANCE OF 89.79 FEET; THENCE RUN SOUTH 09°58'55" EAST, A DISTANCE OF 91.28 FEET; THENCE RUN SOUTH 40°14'22" EAST, A DISTANCE OF 56.45 FEET; THENCE RUN SOUTH 43°10'08" EAST, A DISTANCE OF 86.77 FEET; THENCE RUN SOUTH 30°23'40" EAST, A DISTANCE OF 63.23 FEET; THENCE RUN SOUTH 36°06'06" WEST, A DISTANCE OF 69.17 FEET; THENCE RUN SOUTH 49°24'38" EAST, A DISTANCE OF 39.36 FEET; THENCE RUN NORTH 51°47'53" EAST, A DISTANCE OF 66.55 FEET; THENCE RUN SOUTH 18°39'03" EAST, A DISTANCE OF 66.42 FEET; THENCE RUN SOUTH 13°29'51" EAST, A DISTANCE OF 121.98

FEET; THENCE RUN SOUTH 37°08'09" EAST, A DISTANCE OF 78.28 FEET; THENCE RUN SOUTH 18°59'20" EAST, A DISTANCE OF 85.31 FEET; THENCE RUN SOUTH 29°01'05" WEST, A DISTANCE OF 50.31 FEET; THENCE RUN SOUTH 14°39'12" WEST, A DISTANCE OF 122.19 FEET; THENCE RUN SOUTH 18°44'14" EAST, A DISTANCE OF 78.53 FEET; THENCE RUN SOUTH 53°17'25" EAST, A DISTANCE OF 80.53 FEET; THENCE RUN SOUTH 37°24'41" EAST, A DISTANCE OF 83.16 FEET; THENCE RUN SOUTH 55°25'31" EAST, A DISTANCE OF 71.44 FEET; THENCE RUN NORTH 58°27'23" EAST, A DISTANCE OF 43.35 FEET; THENCE RUN SOUTH 19°10'27" EAST, A DISTANCE OF 37.15 FEET; THENCE RUN SOUTH 63°34'27" WEST, A DISTANCE OF 31.07 FEET; THENCE RUN SOUTH 22°20'25" EAST, A DISTANCE OF 134.31 FEET; THENCE RUN SOUTH 08°26'23" WEST, A DISTANCE OF 67.96 FEET; THENCE RUN SOUTH 22°50'36" EAST, A DISTANCE OF 95.16 FEET; THENCE RUN SOUTH 68°08'39" EAST, A DISTANCE OF 101.39 FEET; THENCE RUN SOUTH 84°06'33" EAST, A DISTANCE OF 143.78 FEET; THENCE RUN SOUTH 53°36'32" EAST, A DISTANCE OF 79.23 FEET; THENCE RUN SOUTH 62°30'27" EAST, A DISTANCE OF 79.89 FEET; THENCE RUN SOUTH 80°26'17" EAST, A DISTANCE OF 103.16 FEET; THENCE RUN SOUTH 50°11'10" EAST, A DISTANCE OF 58.15 FEET; THENCE RUN SOUTH 66°52'59" EAST, A DISTANCE OF 72.77 FEET; THENCE RUN SOUTH 63°53'24" EAST, A DISTANCE OF 143.33 FEET; THENCE RUN SOUTH 83°14'16" EAST, A DISTANCE OF 82.39 FEET; THENCE RUN SOUTH 46°01'21" EAST, A DISTANCE OF 132.57 FEET; THENCE RUN SOUTH 30°59'41" EAST, A DISTANCE OF 81.79 FEET; THENCE RUN NORTH 86°11'27" EAST, A DISTANCE OF 73.17 FEET; THENCE RUN NORTH 62°36'40" EAST, A DISTANCE OF 109.25 FEET; THENCE RUN NORTH 76°42'21" EAST, A DISTANCE OF 117.81 FEET; 1) THENCE RUN SOUTH 00°30'28" WEST, A DISTANCE OF 58.37 FEET; 2) THENCE RUN NORTH 59°53'32" EAST, A DISTANCE OF 54.81 FEET; 3) THENCE RUN SOUTH 43°52'35" EAST, A DISTANCE OF 38.23 FEET; 4) THENCE RUN SOUTH 75°34'26" EAST, A DISTANCE OF 45.20 FEET; 5) THENCE RUN SOUTH 70°37'50" EAST, A DISTANCE OF 23.34 FEET; 6) THENCE RUN SOUTH 65°59'05" EAST, A DISTANCE OF 142.77 FEET; 7) THENCE RUN SOUTH 71°48'27" EAST, A DISTANCE OF 41.59 FEET; 8) THENCE RUN SOUTH 73°29'01" EAST, A DISTANCE OF 85.77 FEET; 9) THENCE RUN NORTH 83°59'28" EAST, A DISTANCE OF 72.88 FEET; 10) THENCE RUN NORTH 82°39'04" EAST, A DISTANCE OF 75.52 FEET; 11) THENCE RUN NORTH 22°53'15" EAST, A DISTANCE OF 49.24 FEET; 12) THENCE RUN NORTH 42°47'28" EAST, A DISTANCE OF 36.32 FEET; 13) THENCE RUN NORTH 66°51'09" EAST, A DISTANCE OF 48.16 FEET; 14) THENCE RUN NORTH 82°25'46" EAST, A DISTANCE OF 75.22 FEET; 15) THENCE RUN NORTH 82°09'15" EAST, A DISTANCE OF 66.23 FEET; 16) THENCE RUN NORTH 72°05'31" EAST, A DISTANCE OF 32.56 FEET TO A POINT ON THE WEST LINE OF THE SOUTHWEST 1/4 OF SECTION 9; 1) THENCE RUN SOUTH 00°30'28" WEST, ALONG SAID WEST LINE, A DISTANCE OF 107.66 FEET; 2) THENCE DEPARTING SAID WEST LINE, RUN SOUTH 89°33'30" EAST, A DISTANCE OF 841.08 FEET; 3) THENCE RUN SOUTH 02°20'16" EAST, A DISTANCE OF 303.39 FEET; 4) THENCE RUN SOUTH 60°11'33" EAST, A DISTANCE OF 535.18 FEET; 5) THENCE RUN SOUTH 00°10'55" WEST, A DISTANCE OF 387.25 FEET; 6) THENCE RUN SOUTH 00°48'18" WEST, A DISTANCE OF 599.91 FEET; 7) THENCE RUN SOUTH 88°56'30" EAST, A DISTANCE OF 2556.25 FEET; 8) THENCE RUN SOUTH 00°49'33" WEST, A DISTANCE OF 5.52 FEET; 9) THENCE RUN SOUTH 43°39'58" WEST, A DISTANCE OF 170.17 FEET; 10) THENCE RUN SOUTH 13°50'45" WEST, A DISTANCE OF 147.54 FEET; 11) THENCE RUN SOUTH 26°56'42" EAST, A DISTANCE OF 135.90 FEET; 12) THENCE RUN SOUTH 41°29'44" EAST, A

DISTANCE OF 127.17 FEET; 13) THENCE RUN SOUTH 00°49'33" WEST, A DISTANCE OF 891.81 FEET; 14) THENCE RUN NORTH 88°56'27" WEST, A DISTANCE OF 65.00 FEET; 15) THENCE RUN SOUTH 00°49'33" WEST, A DISTANCE OF 644.96 FEET TO A POINT ON THE NORTH RIGHT-OF-WAY LINE OF COUNTY ROAD NO. 470, THENCE RUN ALONG SAID NORTH AND EAST RIGHT-OF-WAY LINE THE FOLLOWING FOUR (4) COURSES AND DISTANCES: 1) THENCE RUN NORTH 88°56'30" WEST, A DISTANCE OF 2673.97 FEET TO A POINT OF CURVATURE OF A 1095.82 FOOT RADIUS CURVE CONCAVE TO THE NORTHEAST; 2) THENCE RUN NORTHWESTERLY ALONG SAID CURVE THROUGH A CENTRAL ANGLE OF 89°43'22" AN ARC DISTANCE OF 1716.01 FEET TO A POINT OF TANGENCY; 3) THENCE RUN NORTH 00°46'52" EAST, A DISTANCE OF 378.96 FEET TO A POINT OF CURVATURE OF A 1196.40 FOOT RADIUS CURVE CONCAVE TO THE WEST; 4) THENCE RUN NORTHERLY ALONG SAID CURVE THROUGH A CENTRAL ANGLE OF 30°56'25" AN ARC DISTANCE OF 646.07 FEET TO A POINT OF NON-TANGENCY; THENCE DEPARTING SAID RIGHT-OF-WAY LINE, RUN S89°13’08”E, A DISTANCE OF 120.24 FEET TO A POINT ON THE EAST LINE OF THE NORTHEAST 1/4 OF SAID SECTION 17; THENCE RUN NORTH 00°46'52" EAST, ALONG SAID EAST LINE, A DISTANCE OF 535.00 FEET TO THE SOUTHWEST CORNER OF SAID SECTION 9; THENCE RUN NORTH 00°30'28" EAST, ALONG THE WEST LINE OF THE SOUTHWEST 1/4 OF SAID SECTION 9, A DISTANCE OF 100.00 FEET; THENCE RUN NORTH 89°24'17" WEST, A DISTANCE OF 807.90 FEET; THENCE RUN SOUTH 00°30'28" WEST, A DISTANCE OF 99.99 FEET TO A POINT ON THE NORTH RIGHT-OF-WAY LINE OF SAID COUNTY ROAD NO. 470, SAID POINT BEING ON A 1196.40 FOOT RADIUS NON-TANGENT CURVE CONCAVE TO THE SOUTH WHOSE RADIUS POINT BEARS SOUTH 17°12'59" WEST; THENCE RUN WESTERLY ALONG SAID NORTHERLY RIGHT-OF-WAY LINE THE FOLLOWING FOUR (4) COURSES AND DISTANCES: 1) THENCE RUN ALONG SAID CURVE THROUGH A CENTRAL ANGLE OF 16°37'16" AN ARC DISTANCE OF 347.07 FEET TO A POINT OF TANGENCY; 2) THENCE RUN NORTH 89°24'17" WEST, A DISTANCE OF 1499.54 FEET TO THE EAST LINE OF THE SOUTHWEST 1/4 OF AFORESAID SECTION 8; THENCE DEPARTING SAID WEST LINE RUN NORTH 89°23'48" WEST, A DISTANCE OF 2315.45 FEET; THENCE NORTH 84°15'10" WEST, A DISTANCE OF 213.38 FEET; THENCE DEPARTING SAID NORTH RIGHT-OF-WAY LINE, RUN NORTH 42°26'19" WEST, A DISTANCE OF 1675.88 FEET; THENCE RUN SOUTH 47°33'41" WEST, A DISTANCE OF 270.00 FEET TO A POINT ON THE NORTHEASTERLY RIGHT-OF-WAY LINE OF THE FLORIDA TURNPIKE (STATE ROAD NO. 91, A VARIABLE WIDTH RIGHT-OF-WAY, THENCE RUN NORTH 42°26'19" WEST, ALONG SAID NORTHEASTERLY RIGHT-OF-WAY LINE, A DISTANCE OF 5966.03 FEET TO A POINT ON THE WEST LINE OF THE SOUTHWEST 1/4 OF SAID SECTION 6; THENCE DEPARTING SAID NORTHEASTERLY RIGHT-OF-WAY LINE, RUN NORTH 00°45'14" EAST, ALONG SAID WEST LINE, A DISTANCE OF 2487.91 FEET TO THE POINT OF BEGINNING.

AND:

A PORTION OF SECTION 9, TOWNSHIP 20 SOUTH, RANGE 24 EAST, LAKE COUNTY, FLORIDA, BEING MORE PARTICULARLY DESCRIBED AS FOLLOWS:

COMMENCE AT THE SOUTHWEST CORNER OF SAID SECTION 9; THENCE RUN SOUTH 89°11'07" EAST, ALONG THE SOUTH LINE OF THE SOUTHWEST 1/4 OF SAID SECTION 9, A DISTANCE OF 2,650.14 FEET TO THE SOUTHEAST CORNER OF THE SOUTHWEST 1/4 OF SAID SECTION 9; THENCE DEPARTING SAID SOUTH LINE, RUN NORTH 00°45'24" EAST, ALONG THE EAST LINE OF THE SOUTHWEST 1/4 OF SAID SECTION 9, A DISTANCE OF 1,340.43 FEET TO THE POINT OF BEGINNING; THENCE DEPARTING SAID EAST LINE, RUN THE FOLLOWING FIVE (5) COURSES AND DISTANCES: 1) THENCE RUN NORTH 90°00'00" WEST, A DISTANCE OF 1427.39 FEET; 2) THENCE RUN NORTH 20°12'05" EAST, A DISTANCE OF 896.56 FEET; 3) THENCE RUN SOUTH 89°45'55" EAST, A DISTANCE OF 1510.88 FEET; 4) THENCE RUN SOUTH 00°00'00" EAST, A DISTANCE OF 538.26 FEET; 5) THENCE RUN NORTH 90°00'00" EAST, A DISTANCE OF 1602.12 FEET; THENCE THE FOLLOWING TWO (2) COURSES AND DISTANCES: 1) THENCE RUN SOUTH 00°36'49" WEST, A DISTANCE OF 831.10 FEET; 2) THENCE RUN NORTH 88°50'30" WEST, A DISTANCE OF 192.44 FEET; THENCE THE FOLLOWING FOUR (4) COURSES AND DISTANCES: 1) THENCE RUN NORTH 74°45'27" WEST, A DISTANCE OF 957.72 FEET; 2) THENCE RUN NORTH 90°00'00" WEST, A DISTANCE OF 631.59 FEET; 3) THENCE RUN NORTH 01°16'27" EAST, A DISTANCE OF 278.48 FEET; 4) THENCE RUN NORTH 90°00'00" WEST, A DISTANCE OF 244.47 FEET TO THE POINT OF BEGINNING.

AND:

THE SOUTH 360.00 FEET OF THE WEST 330.00 FEET OF THE NORTHWEST 1/4 OF THE NORTHEAST 1/4 OF THE NORTHWEST 1/4 AND THE SOUTH 1/2 OF THE WEST 3/4 OF THE NORTHEAST 1/4 OF THE NORTHWEST 1/4 AND THE SOUTHEAST 1/4 OF THE NORTHWEST 1/4 AND THE WEST 1/2 OF THE EAST 1/2 OF THE SOUTHEAST 1/4 OF THE SOUTHWEST 1/4 AND THE SOUTHWEST 1/4 OF THE SOUTHEAST 1/4, ALL LYING WITHIN SECTION 36, TOWNSHIP 19 SOUTH, RANGE 22 EAST, SUMTER COUNTY, FLORIDA.

AND:

THAT PORTION OF THE WEST 3/4 OF THE SOUTHWEST 1/4 OF SECTION 36, TOWNSHIP 19 SOUTH, RANGE 22 EAST, SUMTER COUNTY, FLORIDA, LYING EAST OF THE EASTERLY RIGHT-OF-WAY OF U.S. HIGHWAY 301 AND LYING EAST OF THE EASTERLY RIGHT-OF-WAY FOR THE CSX TRANSPORTATION, INC. RAILROAD.

AND:

THE SOUTHWEST 1/4 OF THE NORTHWEST 1/4 OF SECTION 36, TOWNSHIP 19 SOUTH, RANGE 22 EAST, SUMTER COUNTY, FLORIDA; LESS THE WEST 462.00 FEET OF THE NORTHWEST 1/4 OF THE SOUTHWEST 1/4 OF THE NORTHWEST 1/4 OF SAID SECTION 36; LESS RIGHT-OF-WAY FOR US HIGHWAY 301.

AND TOGETHER WITH:

THE WEST 1/2 OF THE SOUTHWEST 1/4 AND THE SOUTHWEST 1/4 OF THE SOUTHEAST 1/4 OF THE SOUTHWEST 1/4 OF SECTION 31, TOWNSHIP 19 SOUTH, RANGE 23 EAST, SUMTER COUNTY, FLORIDA.

AND:

THE NORTH 1/2 OF THE NORTHWEST 1/4 OF THE NORTHWEST 1/4 OF SECTION 1, TOWNSHIP 20 SOUTH, RANGE 22 EAST, SUMTER COUNTY, FLORIDA, LYING WEST OF THE WESTERLY RIGHT-OF-WAY FOR THE CSX TRANSPORTATION, INC. RAILROAD AND LYING EAST OF THE EASTERLY RIGHT-OF-WAY FOR U.S. HIGHWAY 301.

AND:

THAT LAND LYING IN SECTIONS 1 AND 12, TOWNSHIP 20 SOUTH, RANGE 22 EAST AND SECTION 6, TOWNSHIP 20 SOUTH, RANGE 23 EAST, SUMTER COUNTY, FLORIDA, DESCRIBED AS FOLLOWS:

BEGIN AT THE NORTHWEST CORNER OF THE NORTHWEST 1/4 OF SAID SECTION 6, THENCE S89°46'01"E, ALONG THE NORTH LINE OF SAID NORTHWEST 1/4 A DISTANCE OF 1,332.29 FEET TO THE NORTHEAST CORNER OF THE NORTHWEST 1/4 OF THE NORTHWEST 1/4 OF SAID SECTION 6; THENCE DEPARTING SAID NORTH LINE, S00°25'14"W, ALONG THE EAST LINE OF SAID NORTHWEST 1/4 OF THE NORTHWEST 1/4 A DISTANCE OF 517.80 FEET TO THE POINT OF INTERSECTION WITH THE THREAD OF SHADY BROOK; THENCE DEPARTING SAID EAST LINE AND SOUTHWESTERLY ALONG THE THREAD OF SHADY BROOK THE FOLLOWING COURSES: S30°39'11"W, 206.13 FEET; THENCE S36°48'33"W, 143.00 FEET; THENCE S34°04'51"W, 43.09 FEET; THENCE S63°06'48"W, 108.78 FEET; THENCE S72°59'03"W, 51.27 FEET; THENCE S80°53'56"W, 47.52 FEET; THENCE S86°58'55"W, 99.28 FEET; THENCE S63°14'45"W, 238.03 FEET; THENCE S64°37'12"W, 183.19 FEET; THENCE S54°17'50"W, 178.15 FEET; THENCE S36°57'57"W, 104.22 FEET; THENCE S64°03'19"W, 91.46 FEET; THENCE S79°02'43"W, 121.33 FEET; THENCE S49°27'14"W, 52.20 FEET; THENCE S34°24'56"W, 9.47 FEET TO A POINT ON THE EAST LINE OF THE NORTHEAST 1/4 OF SAID SECTION 1; THENCE CONTINUE, S34°24'56"W, 30.44 FEET; THENCE S59°44'16"W, 154.04 FEET; THENCE S30°49'44"W, 144.25 FEET; THENCE N87°27'56"W, 58.62 FEET; THENCE S85°40'21"W, 48.94 FEET; THENCE S18°42'44"E, 63.68 FEET; THENCE S14°30'36"W, 130.54 FEET; THENCE S01°07'45"W, 141.92 FEET; THENCE S24°03'28"W, 76.51 FEET; THENCE S10°05'36"E, 115.89 FEET; THENCE S16°05'47"W, 63.83 FEET; THENCE S32°41'14"E, 75.25 FEET; THENCE S04°35'00"W, 116.68 FEET; THENCE S26°25'53"W, 52.90 FEET; THENCE S00°21'54"E, 51.65 FEET; THENCE S19°42'07"W, 154.14 FEET; THENCE S43°35'24"W, 41.44 FEET; THENCE S21°30'06"W, 74.55 FEET; THENCE S48°42'48"W, 65.81 FEET; THENCE S02°37'42"W, 40.74 FEET; THENCE S62°22'04"E, 32.55 FEET; THENCE S09°07'03"E, 60.17 FEET; THENCE S16°24'40"W, 113.37 FEET; THENCE S05°46'29"W, 251.39 FEET; THENCE S04°15'32"W, 130.09 FEET; THENCE S25°36'48"W, 117.38 FEET; THENCE S06°12'21"W, 138.59 FEET; THENCE S36°14'33"W, 232.60 FEET; THENCE S46°14'48"W, 169.06 FEET; THENCE S04°49'15"W, 88.45 FEET; THENCE S03°42'48"E, 192.67 FEET; THENCE S19°04'40"W, 31.06 FEET; THENCE S34°27'35"W, 36.09

FEET; THENCE S58°44'08"W, 44.18 FEET; THENCE S59°26'37"W, 58.33 FEET; THENCE S38°32'20"W, 55.47 FEET; THENCE S16°35'41"W, 84.01 FEET; THENCE S21°33'55"W, 97.20 FEET; THENCE S23°54'32"E, 28.66 FEET; THENCE S41°29'27"E, 26.10 FEET; THENCE S30°59'47"E, 39.28 FEET; THENCE S14°55'52"E, 38.10 FEET; THENCE S11°49'58"W, 88.82 FEET; THENCE S19°00'08"W, 46.72 FEET; THENCE S28°49'18"W, 23.67 FEET; THENCE S40°08'04"W, 39.25 FEET; THENCE S38°36'42"W, 41.08 FEET; THENCE S21°12'41"W, 38.95 FEET; THENCE S16°26'36"W, 24.74 FEET; THENCE S09°11'47"W, 28.03 FEET; THENCE S08°34'46"W, 23.19 FEET; THENCE S05°21'12"E, 29.61 FEET; THENCE S28°10'45"E, 36.92 FEET; THENCE S75°29'10"E, 20.45 FEET; THENCE N67°11'38"E, 22.32 FEET; THENCE N88°20'00"E, 26.86 FEET; THENCE S74°55'26"E, 27.38 FEET; THENCE S43°39'31"E, 44.11 FEET; THENCE S41°08'31"E, 42.24 FEET; THENCE S22°17'43"E, 51.17 FEET; THENCE S19°34'30"E, 61.33 FEET; THENCE S32°49'22"W, 61.93 FEET; THENCE S37°12'00"E, 66.43 FEET TO A POINT ON THE NORTH LINE OF THE NORTHEAST 1/4 OF SAID SECTION 12; THENCE CONTINUE, S37°12'00"E, 39.30 FEET; THENCE S36°28'50"E, 150.92 FEET; THENCE S28°41'04"E, 139.61 FEET; THENCE S31°11'07"E, 125.28 FEET; THENCE S15°02'29"E, 46.48 FEET; THENCE S25°54'31"W, 70.38 FEET; THENCE S76°11'03"W, 66.74 FEET; THENCE S37°11'56"W, 61.96 FEET; THENCE S08°45'08"W, 44.31 FEET; THENCE S29°20'21"W, 56.13 FEET; THENCE S65°06'50"W, 84.81 FEET; THENCE S35°05'50"W, 33.63 FEET; THENCE S04°01'16"E, 81.82 FEET; THENCE S08°08'17"E, 31.27 FEET; THENCE S82°32'13"W, 52.89 FEET; THENCE S76°06'15"W, 53.55 FEET; THENCE S51°31'21"W, 72.74 FEET; THENCE N76°04'09"W, 74.49 FEET; THENCE S70°24'30"W, 94.69 FEET; THENCE N75°53'26"W, 83.36 FEET; THENCE N78°44'02"W, 101.62 FEET; THENCE S57°51'16"W, 70.43 FEET; THENCE S82°18'42"W, 123.84 FEET; THENCE N76°08'09"W, 91.02 FEET; THENCE N69°31'29"W, 170.51 FEET; THENCE N70°22'02"W, 75.02 FEET; THENCE S72°31'51"W, 44.94 FEET TO A POINT ON THE EASTERLY RIGHT-OF-WAY FOR THE CSX TRANSPORTATION, INC. RAILROAD; THENCE DEPARTING THE THREAD OF SHADY BROOK, N21°14'42"W, ALONG SAID EASTERLY RAILROAD RIGHT-OF-WAY A DISTANCE OF 6,598.34 FEET TO A POINT ON THE NORTH LINE OF THE NORTHWEST 1/4 OF SAID SECTION 1; THENCE DEPARTING SAID EASTERLY RAILROAD RIGHT-OF-WAY AND ALONG SAID NORTH LINE, S89°52'06"E, 1,731.21 FEET TO THE NORTHWEST CORNER OF THE NORTHEAST 1/4 OF SAID SECTION 1; THENCE ALONG THE NORTH LINE OF THE NORTHEAST 1/4 OF SAID SECTION 1, S89°45'59"E, 2648.68 FEET TO THE POINT OF BEGINNING.

LESS:

ANY PORTION LYING THEREOF WITHIN THE NORTH 1/2 OF THE NORTHEAST 1/4 OF THE NORTHEAST 1/4 OF SECTION 1, TOWNSHIP 20 SOUTH, RANGE 22 EAST, SUMTER COUNTY, FLORIDA.

AND:

THAT PORTION OF THE NORTH 3/4 OF SECTION 34, TOWNSHIP 19 SOUTH, RANGE 22 EAST, SUMTER COUNTY, FLORIDA; LYING EAST OF THE RIGHT-OF-WAY FOR I-75; LESS THE NORTH 1543.15 FEET THEREOF.

IV CHANDLER
ISSUING OFFICER

MANAGER
TITLE

AND:

THAT PORTION OF THE SOUTH 3/4 OF SECTION 35, TOWNSHIP 19 SOUTH, RANGE 22 EAST, LYING WESTERLY OF THE RAILROAD RIGHT-OF-WAY AND EAST OF THE RIGHT-OF-WAY FOR I-75; LESS THE NORTH 1543.15 FEET OF THE WEST 1/2 OF SAID SECTION 35.

AND LESS:

THE FOLLOWING PORTIONS THEREOF LYING WITHIN THE FLORIDA DEPARTMENT OF TRANSPORTATION RETENTION AREA ABUTTING I-75:

COMMENCE AT THE SOUTHEAST CORNER OF THE NORTHEAST 1/4 OF SAID SECTION 34, TOWNSHIP 19 SOUTH, RANGE 22 EAST; THENCE RUN NORTH 89°55’49” WEST, ALONG THE SOUTH LINE OF SAID NORTHEAST 1/4 OF SECTION 34, A DISTANCE OF 18.99 FEET TO THE EASTERLY RIGHT-OF-WAY OF INTERSTATE 75; THENCE DEPARTING SAID SOUTH LINE, RUN NORTH 02°55'02" WEST, ALONG SAID EASTERLY RIGHT-OF-WAY, A DISTANCE OF 364.40 FEET TO THE POINT OF BEGINNING; THENCE DEPARTING SAID EASTERLY RIGHT-OF-WAY, RUN NORTH 87°04'58" EAST, A DISTANCE OF 156.99 FEET; THENCE RUN NORTH 02°55'02" WEST, A DISTANCE OF 136.45 FEET; THENCE RUN NORTH 40°45'13" EAST, A DISTANCE OF 35.67 FEET; THENCE RUN NORTH 82°57'32" EAST, A DISTANCE OF 146.29 FEET; THENCE RUN NORTH 06°58'02" WEST, A DISTANCE OF 144.00 FEET; THENCE RUN SOUTH 82°57'32" WEST, A DISTANCE OF 318.19 FEET TO THE AFORESAID EASTERLY RIGHT-OF-WAY OF INTERSTATE 75; THENCE SOUTH 02°55'02" EAST, ALONG SAID EASTERLY RIGHT-OF-WAY, A DISTANCE OF 293.53 FEET TO THE POINT OF BEGINNING.

AND LESS:

THE FOLLOWING PORTIONS THEREOF LYING WITHIN THE FLORIDA DEPARTMENT OF TRANSPORTATION RETENTION AREA ABUTTING I-75:

COMMENCE AT THE SOUTHWEST CORNER OF SAID SECTION 35, TOWNSHIP 19 SOUTH, RANGE 22 EAST; THENCE RUN SOUTH 89°53'30" EAST, ALONG THE SOUTH LINE OF THE SOUTHWEST 1/4 OF SAID SECTION 35, A DISTANCE OF 135.93 FEET TO THE EASTERLY RIGHT-OF-WAY OF INTERSTATE 75; THENCE RUN NORTH 02°54'42" WEST, ALONG SAID EASTERLY RIGHT-OF-WAY, A DISTANCE OF 366.88 FEET; THENCE DEPARTING SAID EASTERLY RIGHT-OF-WAY, RUN NORTH 87°05'18" EAST, A DISTANCE OF 239.75 FEET; THENCE RUN NORTH 33°58'33" EAST, A DISTANCE OF 71.55 FEET; THENCE RUN NORTH 16°53'49" WEST, A DISTANCE OF 41.01 FEET; THENCE RUN NORTH 57°25'06" WEST, A DISTANCE OF 96.33 FEET; THENCE RUN NORTH 16°39'27" WEST, A DISTANCE OF 71.29 FEET; THENCE RUN NORTH 55°26'15" WEST, A DISTANCE OF 32.23 FEET; THENCE RUN NORTH 71°52'05" WEST, A DISTANCE OF 81.29 FEET; THENCE RUN SOUTH 87°05'18" WEST, A DISTANCE OF 75.97 FEET TO THE AFORESAID EASTERLY RIGHT-OF-WAY OF INTERSTATE 75; THENCE RUN SOUTH 02°54'42" EAST, ALONG SAID EASTERLY RIGHT-OF-WAY, A DISTANCE OF 271.00 FEET TO THE POINT OF BEGINNING.

IV CHANDLER
ISSUING OFFICER

MANAGER
TITLE

AND LESS:

THE FOLLOWING PORTIONS THEREOF LYING WITHIN THE FLORIDA DEPARTMENT OF TRANSPORTATION RETENTION AREA ABUTTING I-75:

COMMENCE AT THE SOUTHWEST CORNER OF SAID SECTION 35, TOWNSHIP 19 SOUTH, RANGE 22 EAST; THENCE RUN SOUTH 89°53'30" EAST, ALONG THE SOUTH LINE OF THE SOUTHWEST 1/4 OF SAID SECTION 35, A DISTANCE OF 135.93 FEET TO THE EASTERLY RIGHT-OF-WAY OF INTERSTATE 75; THENCE RUN NORTH 02°54'42" WEST, ALONG SAID EASTERLY RIGHT-OF-WAY, A DISTANCE OF 1097.87 FEET; THENCE DEPARTING SAID EASTERLY RIGHT-OF-WAY, RUN NORTH 87°05'18" EAST, A DISTANCE OF 43.15 FEET; THENCE RUN SOUTH 48°26'25" EAST, A DISTANCE OF 53.64 FEET; THENCE RUN SOUTH 79°17'09" EAST, A DISTANCE OF 31.50 FEET; THENCE RUN NORTH 80°58'57" EAST, A DISTANCE OF 79.35 FEET; THENCE RUN SOUTH 77°07'58" EAST, A DISTANCE OF 95.95 FEET; THENCE RUN SOUTH 50°59'36" EAST, A DISTANCE OF 35.25 FEET; THENCE RUN SOUTH 24°50'48" EAST, A DISTANCE OF 62.16 FEET; THENCE RUN SOUTH 23°18'50" EAST, A DISTANCE OF 177.33 FEET; THENCE RUN SOUTH 75°01'46" EAST, A DISTANCE OF 56.05 FEET; THENCE RUN NORTH 54°25'59" EAST, A DISTANCE OF 119.80 FEET; THENCE RUN NORTH 39°27'28" WEST, A DISTANCE OF 455.30 FEET; THENCE RUN NORTH 77°08'05" WEST, A DISTANCE OF 53.26 FEET; THENCE RUN SOUTH 82°09'08" WEST, A DISTANCE OF 83.10 FEET; THENCE RUN NORTH 48°26'15" WEST, A DISTANCE OF 87.83 FEET; THENCE RUN SOUTH 87°05'18" WEST, A DISTANCE OF 80.91 FEET TO THE AFORESAID EASTERLY RIGHT-OF-WAY OF INTERSTATE 75; THENCE RUN SOUTH 02°54'42" EAST, ALONG SAID EASTERLY RIGHT-OF-WAY, A DISTANCE OF 172.01 FEET TO THE POINT OF BEGINNING.

AND LESS:

BEGIN AT THE NORTHWEST CORNER OF SE 1/4 OF NE 1/4 OF SECTION 35, TOWNSHIP 19 SOUTH, RANGE 22 EAST; RUN S08°00’ WEST 223.00 FEET; THENCE SOUTH 89°47’10” WEST 91.97 FEET; THENCE N04°08’45” EAST 221.35 FEET TO NORTH LINE OF SW 1/4 OF NE 1/4; THENCE N89°41’10” EAST 107.15 FEET TO POINT OF BEGINNING.

AND LESS:

THAT PORTION OF SAID SECTION 35 DESCRIBED AS FOLLOWS: BEGIN AT THE SOUTHWEST CORNER OF THE SOUTHEAST 1/4 OF SAID SECTION 35; THENCE RUN EAST ALONG THE SOUTH LINE THEREOF, A DISTANCE OF 181.33, MORE OR LESS, TO A POINT ON THE WESTERLY RAILROAD RIGHT-OF-WAY, HEREBY REFERRED TO AS POINT "A"; THENCE RETURN TO THE POINT OF BEGINNING AND RUN WEST ALONG THE SOUTH LINE OF THE SOUTHWEST 1/4 OF SAID SECTION 35, A DISTANCE OF 200.00 FEET; THENCE NORTH, PARALLEL WITH THE EAST LINE OF SAID SOUTHWEST 1/4 A DISTANCE OF 1981.86 FEET; THENCE DEPARTING SAID PARALLEL LINE, RUN S67°33'00"E, 1,103.02 FEET TO A

POINT ON THE WESTERLY RAILROAD RIGHT-OF-WAY; THENCE SOUTHWESTERLY ALONG SAID WESTERLY RIGHT-OF-WAY TO POINT "A".

AND LESS:

RIGHT-OF-WAY FOR COUNTY ROAD 525.

AND LESS:

RIGHT-OF-WAY FOR THE COUNTY ROAD 525E.

AND TOGETHER WITH:

THAT PORTION OF THE NORTH 3/4 OF SECTION 2, TOWNSHIP 20 SOUTH, RANGE 22 EAST, SUMTER COUNTY, FLORIDA, LYING WESTERLY OF THE RAILROAD RIGHT-OF-WAY AND LYING EAST OF INTERSTATE 75.

LESS:

THAT PORTION OF SAID SECTION 2 DESCRIBED AS FOLLOWS: BEGIN AT THE NORTHWEST CORNER OF THE NORTHEAST 1/4 OF SAID SECTION 2, THENCE S89°55'42"E, ALONG THE NORTH LINE THEREOF A DISTANCE OF 181.33 FEET TO THE WESTERLY RAILROAD RIGHT-OF-WAY; THENCE DEPARTING SAID NORTH LINE AND ALONG SAID WESTERLY RIGHT-OF-WAY, RUN S22°27'00"W, 1,096.47 FEET; THENCE DEPARTING SAID WESTERLY RIGHT-OF-WAY, RUN N02°06'44"E, 1,014.54 FEET TO A POINT ON THE NORTH LINE OF THE NORTHWEST 1/4 OF SAID SECTION 2; THENCE ALONG SAID NORTH LINE, S89°55'42"E, 200.00 FEET, MORE OR LESS, TO THE POINT OF BEGINNING.

EXHIBIT K

AFFIDAVIT OF TARIFF AND ANNUAL REPORT

STATE OF FLORIDA

COUNTY OF VOLUSIA

Before me, the undersigned authority, authorized to administer oaths and take acknowledgments, personally appeared Martin S. Friedman, who, after being duly sworn on oath, did depose on oath and say that he is the attorney for South Sumter Utility Company, LLC ("Utility"), and that the Utility has a Tariff on file with the Florida Public Service Commission, and that on March 17, 2021, he did verify on the Florida Public Service Commission website that the Utility has a 2019 Annual Report on file.

FURTHER AFFIANT SAYETH NAUGHT.

Martin S. Friedman

Sworn to and subscribed before me by means of [X] physical presence or [ ] online notarization this 24 day of March 2021, by Martin S. Friedman, who provided a Florida driver's license as identification.

Print Name: Jessica DeLorenzo
NOTARY PUBLIC
My Commission Expires: 10·2·23

JESSICA DELORENZO
Notary Public - State of Florida
Commission # GG 919027
My Comm. Expires Oct 2, 2023
Bonded through National Notary Assn.

O3219148.v1

EXHIBIT M

BEFORE THE FLORIDA PUBLIC SERVICE COMMISSION

In Re: Application for Amendment to Certificates of Authorization for Extension of Service Area in Sumter and Lake Counties by South Sumter Utility Company, LLC Docket No. 2021____-WS

NOTICE OF APPLICATION FOR AMENDMENT TO CERTIFICATE OF AUTHORIZATION TO ADD SERVICE AREA

NOTICE IS HEREBY GIVEN on this _____ day of March, 2021, pursuant to Section 367.045 Florida Statutes, and Section 25-30.036(2), Florida Administrative Code, of the of the Application of South Sumter Utility Company, LLC, for amendment of its Certificates of Authorization to add territory in Sumter County, Florida. The Utility is not requesting any changes to its rates, classifications, charges, rules or regulations in this application. (The following is a simplified legal description, and a complete legal description may be obtained by contacting Martin S. Friedman, whose contact information is below):

Tracts of land lying in of Sections 16, 20 & 21, Township 19 South, Range 23 East, in Sumter County, in Section 1, Township 20 South, Range 23 East, in Sumter County, Florida and in Section 8, Township 20 South, Range 24 East, in Lake County, Florida.

Any objections to the Application must be made in writing and filed with the Commission Clerk, Office of Commission Clerk, Florida Public Service Commission, 2540 Shumard Oak Boulevard, Tallahassee, Florida 32399-0850, no later than 30 days from the date of this Notice. Please send a courtesy copy to Martin S. Friedman, Esquire, mfriedman@deanmead.com, Dean Mead, 420 South Orange Ave., Suite 700, Orlando, Florida 32801, (407) 310-2077. The objection must state the grounds for the objection with particularity.

South Sumter Utility Company, LLC
3601 Kiessel Road
The Villages, Florida 32163
CustomerService@districtgov.org
Phone (352) 750-0000
Fax (352) 751-3936