

RUTLEDGE, ECENIA, PURNELL & HOFFMAN

PROFESSIONAL ASSOCIATION
ATTORNEYS AND COUNSELORS AT LAW

STEPHEN A. ECENIA
RICHARD M. ELLIS
KENNETH A. HOFFMAN
JOHN M. LOCKWOOD
MARTIN P. McDONNELL
J. STEPHEN MENTON

POST OFFICE BOX 551, 32302-0551
215 SOUTH MONROE STREET, SUITE 420
TALLAHASSEE, FLORIDA 32301-1841

TELEPHONE (850) 681-6788
TELECOPIER (850) 681-6515

R. DAVID PRESCOTT
HAROLD F. X. PURNELL
MARSHA E. RULE
GARY R. RUTLEDGE
MAGGIE M. SCHULTZ
GOVERNMENTAL CONSULTANTS
JONATHAN M. COSTELLO
MARGARET A. MENDUNI

January 9, 2008

Ms. Ann Cole, Director
Commission Clerk and Administrative Services
Florida Public Service Commission
2540 Shumard Oak Boulevard
Betty Easley Conference Center, Room 110
Tallahassee, FL 32399-0850

HAND DELIVERY

RECEIVED-FPSC
08 JAN -9 PM 4:03
COMMISSION
CLERK

Re: Docket No. 070739-WS

Dear Ms. Cole:

Enclosed for filing on behalf of Aqua Utilities Florida, Inc. ("AUF") are the following documents:

1. Original and fifteen copies of the Notice of Filing Late Filed Exhibit "L" and Late Filed Exhibit "M";
2. Original and fifteen copies of the Notice of Filing Late Filed Exhibit "N."

Please acknowledge receipt of these documents by stamping the extra copy of this letter "filed" and returning the copy to me.

CMP _____

COM _____

CTR _____

SCR _____

SCL 2

OPC _____

RCA _____

SCR _____

SGA _____

SEC _____

OTH _____

Thank you for your assistance with this filing.

Sincerely,


Kenneth A. Hoffman

KAH/rl
Enclosures
Martin S. Friedman, Esq., with enclosures
FAUSERS\ROXANNE\aquautilities\mtplymouth\Cole.jan 09 08.wpd

DOCUMENT NUMBER-DATE
00250 JAN-9 8
FPSC-COMMISSION CLERK

L, M
DOCUMENT NUMBER-DATE
00250 JAN-9 8
FPSC-COMMISSION CLERK


BEFORE THE FLORIDA PUBLIC SERVICE COMMISSION

In re: Aqua Utilities Florida, Inc.'s Application)
for Approval of Transfer of Fairways/Mt.) Docket No.070739-WS
Plymouth, Ltd.'s Water and Wastewater Systems)
and Amendment of Certificates in Lake County,)
Florida.) Filed: January 9, 2008
_____)

NOTICE OF FILING LATE FILED EXHIBIT "L"
AND LATE FILED EXHIBIT "M"

Applicant, Aqua Utilities Florida, Inc., by and through its undersigned counsel, hereby notices filing in the above-referenced docket Late Filed Exhibit "L" to its Application, which is the Affidavit of Mailing notice to each of the utilities, governmental bodies, agencies, and municipalities, and Late Filed Exhibit "M" to its Application, which is the Affidavit of Mailing notice to each customer of the system to be transferred.

Respectfully submitted this 9th day of January, 2008.



Kenneth A. Hoffman, Esquire
Marsha E. Rule, Esquire
Rutledge, Ecenia, Purnell & Hoffman, P.A.
P.O. Box 551
Tallahassee, Florida 32302 -0551
(850) 681- 6788 (Telephone)
(850) 681 - 6515 (Facsimile)

- - and - -

Kimberly A. Joyce, Esq.
Aqua America, Inc.
762 West Lancaster Avenue
Bryn Mawr, PA 10910
(610) 645-1077 (Telephone)
(610) 519-0989 (Facsimile)

Counsel for Aqua Utilities Florida, Inc.

DOCUMENT NUMBER-DATE


00250 JAN-9 8

FPSC-COMMISSION CLERK

CERTIFICATE OF SERVICE

I HEREBY CERTIFY that a copy of the foregoing Notice of Filing Late Filed Exhibit "L" and Late Filed Exhibit "M" was furnished by United States Mail to the following this 9th day of January, 2008:

Jean Hartman, Esq.
Florida Public Service Commission
2540 Shumard Oak Boulevard
Tallahassee, Florida 32399-0850



Kenneth A . Hoffman, Esquire

BEFORE THE FLORIDA PUBLIC SERVICE COMMISSION

In re: Aqua Utilities Florida, Inc.'s Application)	
for Approval of Transfer of Fairways/Mt.)	Docket No. 070739-WS
Plymouth, Ltd.'s Water and Wastewater Systems)	
and Amendment of Certificates in Lake County,)	
Florida.)	Filed: January 9, 2008
_____)	

AFFIDAVIT OF MAILING

STATE OF FLORIDA
COUNTY OF LEON

Before me, the undersigned authority, authorized to administer oaths and take acknowledgments, personally appeared D. ROXANNE LEVINGSTON, who, after being duly sworn on oath, did depose on oath and say that she is the secretary to Kenneth A. Hoffman, Esquire, attorney for Aqua Utilities Florida, Inc., and that on January 2, 2008, she did send by regular U. S. Mail, a copy of the notice attached hereto to each of the utilities, governmental bodies, agencies, and municipalities, in accordance with the list provided by the Florida Public Service Commission, which is attached hereto.

FURTHER AFFIANT SAYETH NOT.

D. Roxanne Levingston


 D. ROXANNE LEVINGSTON

Sworn to and subscribed before me this 9th day of January, 2008, by D. Roxanne Levingston, who is personally known to me.

Ruthie J. Dickson

 Print Name
 NOTARY PUBLIC
 My Commission Expires:

aquautilities/mtplymouth/affidavitofmailing
 DOCUMENT NUMBER-DATE
 00250 JAN-9 8
 FPSC-COMMISSION CLERK



**NOTICE OF APPLICATION FOR TRANSFER
OF WATER AND WASTEWATER SYSTEMS
OF FAIRWAYS/MT. PLYMOUTH, LTD., A
NON-JURISDICTIONAL UTILITY, TO
AQUA UTILITIES FLORIDA, INC. AND FOR
AMENDMENT OF AQUA UTILITIES FLORIDA, INC.'S
WATER AND WASTEWATER CERTIFICATES**

Notice is hereby given on the 2nd day of January, 2008, pursuant to Section 367.071, Florida Statutes, of the Application for Approval of Transfer of the Water and Wastewater Systems of Fairways/Mt. Plymouth, Ltd. in Lake County, Florida to Aqua Utilities Florida, Inc., ("AUF") and Amendment of AUF's Certificate Nos. 106-W and 120-S. AUF does not propose to change rates pursuant to this Application. The Fairways/Mt. Plymouth water and wastewater systems provide service to the following described territory in Lake County, Florida:

LEGAL DESCRIPTION:

FAIRWAYS AT MT. PLYMOUTH, PHASES 1, 2, 3 AND 4, DESCRIBED TOGETHER AS ONE PARCEL:
THAT PART OF SECTION 32, TOWNSHIP 19 SOUTH, RANGE 28 EAST, IN LAKE COUNTY,
FLORIDA, BOUNDED AND DESCRIBED AS FOLLOWS:

BEGIN AT THE SOUTHWEST CORNER OF THE SOUTHEAST 1/4 OF THE SOUTHWEST 1/4 OF SECTION 32, TOWNSHIP 19 SOUTH, RANGE 28 EAST, RUN N.00°40'11"W. ALONG THE WEST LINE OF THE SOUTHEAST 1/4 OF THE SOUTHWEST 1/4, A DISTANCE OF 332.39 FEET TO A POINT ON THE SOUTH LINE OF THE NORTH 3/4 OF THE SOUTHWEST 1/4 OF THE SOUTHWEST 1/4 OF SECTION 32; THENCE S.89°51'49"W. ALONG THE SOUTH LINE OF THE NORTH 3/4 OF THE SOUTHWEST 1/4 OF THE SOUTHWEST 1/4, A DISTANCE OF 25.00 FEET; THENCE N.21°20'54"W., 353.98 FEET TO A POINT ON THE WEST LINE OF THE EAST 150 FEET OF THE SOUTHWEST 1/4 OF THE SOUTHWEST 1/4 OF SECTION 32, SAID POINT ALSO BEING ON THE NORTH LINE OF THE SOUTH 330 FEET OF THE NORTH 3/4 OF THE SOUTHWEST 1/4 OF THE SOUTHWEST 1/4 OF SECTION 32; THENCE S.89°57'19"W. ALONG THE NORTH LINE OF THE SOUTH 330 FEET OF THE NORTH 3/4 OF THE SOUTHWEST 1/4 OF THE SOUTHWEST 1/4, A DISTANCE OF 740.97 FEET, TO A POINT ON THE EAST LINE OF THE WEST 438 FEET OF THE SOUTHWEST 1/4 OF THE SOUTHWEST 1/4 OF SECTION 32; THENCE N.00°33'20"W. ALONG THE EAST LINE OF THE WEST 438 FEET OF THE SOUTHWEST 1/4 OF THE SOUTHWEST 1/4, A DISTANCE OF 180.01 FEET TO A POINT ON THE NORTH LINE OF THE SOUTH 510 FEET OF THE NORTH 3/4 OF THE SOUTHWEST 1/4 OF THE SOUTHWEST 1/4 OF SECTION 32; THENCE S.89°57'19"W. ALONG THE NORTH LINE OF THE SOUTH 510 FEET OF THE NORTH 3/4 OF THE SOUTHWEST 1/4 OF THE SOUTHWEST 1/4, A DISTANCE OF 413.02 FEET TO THE EAST LINE OF RAINEY ROAD; THENCE N.00°33'20"W. ALONG SAID EAST LINE OF RAINEY ROAD, 485.27 FEET TO A POINT ON THE NORTH LINE OF THE SOUTHWEST 1/4 OF THE SOUTHWEST 1/4 OF SECTION 32; THENCE N.89°51'44"E. ALONG THE NORTH LINE OF THE SOUTHWEST 1/4 OF THE SOUTHWEST 1/4, A DISTANCE OF 1,011.26 FEET; THENCE N.00°34'43"W. ALONG THE SOUTHERLY EXTENSION OF THE EAST RIGHT-OF-WAY LINE OF SEAFORTH DRIVE AND ALONG THE EAST RIGHT-OF-WAY LINE OF SEAFORTH DRIVE 823.30 FEET TO A POINT ON THE SOUTHERLY RIGHT-OF-WAY LINE OF ADAIR AVENUE; THENCE N.85°38'22"E. ALONG THE SOUTHERLY RIGHT-OF-WAY LINE OF ADAIR AVENUE, A DISTANCE OF 290.68 FEET TO A POINT ON THE WEST LINE OF THE NORTHEAST 1/4 OF THE SOUTHWEST 1/4 OF SECTION 32; THENCE S.00°40'11"E. ALONG THE WEST LINE OF THE NORTHEAST 1/4 OF THE SOUTHWEST 1/4 OF SECTION 32, A DISTANCE OF 15.29 FEET TO A POINT ON THE SOUTHERLY RIGHT-OF-WAY LINE OF DUBSDREAD DRIVE; THENCE N.82°48'24"E. ALONG THE SOUTHERLY RIGHT-OF-WAY LINE OF DUBSDREAD DRIVE, 255.44 FEET TO THE

BEGINNING OF A CURVE CONCAVED NORTHWESTERLY AND HAVING A RADIUS OF 156.72 FEET; THENCE NORTHEASTERLY ALONG THE ARC OF SAID CURVE AND SAID SOUTHERLY AND SOUTHEASTERLY RIGHT-OF-WAY LINE OF DUBSDREAD DRIVE THROUGH A CENTRAL ANGLE OF 65°00'50" AN ARC LENGTH OF 177.83 FEET TO THE END OF SAID CURVE; THENCE N.17°47'34"E. ALONG THE SOUTHEASTERLY RIGHT-OF-WAY LINE OF DUBSDREAD DRIVE, 148.60 FEET TO A POINT ON THE SOUTHERLY RIGHT-OF-WAY OF TROON AVENUE; THENCE N.73°55'32"E. ALONG SAID SOUTHERLY RIGHT-OF-WAY LINE OF TROON AVENUE, 501.38 FEET; THENCE LEAVING SAID SOUTHERLY RIGHT-OF-WAY LINE RUN S.01°52'34"W., 129.61 FEET; THENCE S.16°14'30"W., 84.57 FEET; THENCE S.23°39'53"W., 232.34 FEET; THENCE S.03°10'14"W., 47.84 FEET; THENCE S.11°31'57"E., 360.00 FEET; THENCE S.14°18'04"E., 58.20 FEET; THENCE S.20°58'53"E., 55.62 FEET; THENCE S.30°00'18"E., 55.62 FEET; THENCE S.36°37'12"E., 57.22 FEET; THENCE S.39°25'00"E., 420.29 FEET; THENCE S.50°35'00"W., 120.39 FEET TO A POINT ON A CURVE CONCAVED SOUTHWESTERLY AND HAVING A RADIUS OF 375.00 FEET; THENCE SOUTHEASTERLY ALONG THE ARC OF SAID CURVE THROUGH A CENTRAL ANGLE OF 10°42'19" AN ARC LENGTH OF 70.07 FEET, SAID CURVE HAVING A CHORD BEARING AND DISTANCE OF S.31°26'46"E., 69.96 FEET; THENCE LEAVING SAID CURVE RUN N.59°24'28"E., 67.97 FEET TO THE BEGINNING OF A CURVE CONCAVED NORTHWESTERLY AND HAVING A RADIUS OF 375.00 FEET; THENCE NORTHEASTERLY AND NORTHERLY ALONG THE ARC OF SAID CURVE THROUGH A CENTRAL ANGLE OF 57°19'40" AN ARC LENGTH OF 375.21 FEET TO THE END OF SAID CURVE; THENCE N.02°04'48"E., 151.77 FEET TO THE BEGINNING OF A CURVE CONCAVED SOUTHEASTERLY AND HAVING A RADIUS OF 35.00 FEET; THENCE NORTHEASTERLY AND EASTERLY ALONG THE ARC OF SAID CURVE THROUGH A CENTRAL ANGLE OF 74°44'33" AN ARC LENGTH OF 45.66 FEET TO THE END OF SAID CURVE AND THE BEGINNING OF A CURVE CONCAVED NORTHWESTERLY AND HAVING A RADIUS OF 60.00 FEET; THENCE EASTERLY, NORTHEASTERLY AND NORTHERLY ALONG THE ARC OF SAID CURVE THROUGH A CENTRAL ANGLE OF 99°50'58" AN ARC LENGTH OF 104.56 FEET; THENCE S.42°37'47"E., 20.30 FEET TO A POINT ON THE SOUTHEASTERLY RIGHT-OF-WAY LINE OF MUSSELBURG PLACE; THENCE N.45°02'25"E. ALONG THE SOUTHEASTERLY RIGHT-OF-WAY LINE OF MUSSELBURG PLACE, 25.02 FEET TO THE CENTERLINE OF GLENCO AVENUE (CLOSED); THENCE S.42°37'47"E. ALONG SAID CENTERLINE OF GLENCO AVENUE, 306.61 FEET TO A POINT ON THE WESTERLY RIGHT-OF-WAY LINE OF COUNTY ROAD C-435, SAID POINT BEING ON A CURVE CONCAVED EASTERLY AND HAVING A RADIUS OF 329.36 FEET; THENCE SOUTHWESTERLY, SOUTHERLY AND SOUTHEASTERLY ALONG THE ARC OF SAID CURVE AND SAID WESTERLY RIGHT-OF-WAY LINE OF COUNTY ROAD C-435 THROUGH A CENTRAL ANGLE OF 46°08'55" AN ARC LENGTH OF 265.28 FEET, SAID CURVE HAVING A CHORD BEARING AND DISTANCE OF S.05°40'53"E., 258.17 FEET TO THE END OF SAID CURVE; THENCE S.28°45'20"E. ALONG SAID WESTERLY RIGHT-OF-WAY LINE OF COUNTY ROAD C-435, A DISTANCE OF 66.39 FEET TO A POINT ON THE SOUTH LINE OF THE NORTH 170 FEET OF THE SOUTHWEST 1/4 OF THE SOUTHEAST 1/4 OF SECTION 32; THENCE S.89°51'49"W. ALONG THE SOUTH LINE OF THE NORTH 170 FEET OF THE SOUTHWEST 1/4 OF THE SOUTHEAST 1/4, A DISTANCE OF 438.25 FEET TO A POINT ON THE EAST LINE OF THE SOUTHEAST 1/4 OF THE SOUTHWEST 1/4 OF SECTION 32; THENCE S.00°50'18"E. ALONG THE EAST LINE OF THE SOUTHEAST 1/4 OF THE SOUTHWEST 1/4, A DISTANCE OF 1157.92 FEET TO THE SOUTHEAST CORNER OF THE SOUTHEAST 1/4 OF THE SOUTHWEST 1/4 OF SECTION 32; THENCE S.89°47'30"W. ALONG THE SOUTH LINE OF THE SOUTHEAST 1/4 OF THE SOUTHWEST 1/4, A DISTANCE OF 1331.52 FEET TO THE POINT OF BEGINNING.

LESS THE FOLLOWING DESCRIBED PARCEL:

COMMENCE AT THE SOUTHWEST CORNER OF THE SOUTHEAST 1/4 OF THE SOUTHWEST 1/4 OF SECTION 32, TOWNSHIP 19 SOUTH, RANGE 28 EAST, IN LAKE COUNTY, FLORIDA, RUN N.00°40'11"W. ALONG THE WEST LINE OF THE SOUTHEAST 1/4 OF THE SOUTHWEST 1/4, AND ALONG THE WEST LINE OF THE NORTHEAST 1/4 OF THE SOUTHWEST 1/4 OF SECTION 32, A DISTANCE OF 1826.61 FEET TO A POINT ON THE SOUTHERLY RIGHT-OF-WAY LINE OF DUBSDREAD DRIVE; THENCE N.82°48'24"E. ALONG THE SOUTHERLY RIGHT-OF-WAY LINE OF DUBSDREAD DRIVE, A DISTANCE OF 169.12 FEET; THENCE S.07°07'47"E., 183.50 FEET TO THE POINT OF BEGINNING OF THIS DESCRIPTION; FROM SAID POINT OF BEGINNING RUN N.82°52'13"E., 25.79 FEET; THENCE S.11°31'57"E., 374.36 FEET; THENCE S.10°56'33"E., 63.11 FEET;

THENCE S.13°20'23"E., 66.72 FEET; THENCE S.20°06'51"E., 66.89 FEET; THENCE S.24°10'24"E., 65.78 FEET; THENCE S.25°59'34"E., 57.95 FEET; THENCE S.21°25'16"E., 56.70 FEET; THENCE S.16°26'53"E., 56.70 FEET; THENCE S.11°28'31"E., 56.70 FEET; THENCE S.06°30'09"E., 56.70 FEET; THENCE S.0°23'56"E., 117.45 FEET; THENCE S.03°02'14"E., 66.53 FEET; THENCE S.07°02'25"E., 65.70 FEET; THENCE S.11°10'43"E., 71.00 FEET; THENCE S.12°55'51"E., 118.01 FEET; THENCE S.09°24'37"E., 116.32 FEET; THENCE S.07°32'32"E., 58.19 FEET; THENCE S.02°13'44"E., 33.00 FEET; THENCE N.52°40'02"W., 460.75 FEET; THENCE N.80°28'08"W., 33.31 FEET; THENCE N.02°24'20"W., 104.27 FEET; THENCE N.38°35'48"W., 151.33 FEET; THENCE N.0°40'11"W., 348.69 FEET; THENCE N.0°34'43"W. 430.18 FEET; THENCE N.22°25'36"W., 84.17 FEET; THENCE N.61°30'53"W., 47.65 FEET; THENCE N.07°09'41"W., 123.90 FEET; THENCE N.82°52'13"E., 107.52 FEET TO THE POINT OF BEGINNING.

Any objections to the Application must be made in writing and filed with the Office of Commission Clerk, 2540 Shumard Oak Boulevard, Tallahassee, Florida 32399-0850, with a copy to Kenneth A. Hoffman, Esq., Rutledge, Ecenia, Purnell & Hoffman, P.A., P. O. Box 551, Tallahassee, Florida 32302 within 30 days from the date of this Notice. The objection must state the grounds for the objection with particularity.

Aqua Utilities Florida, Inc.
1100 Thomas Avenue
Leesburg, Florida 34748

**LIST OF WATER AND WASTEWATER UTILITIES IN LAKE COUNTY
(VALID FOR 60 DAYS)
12/19/2007 - 02/16/2008**

<u>UTILITY NAME</u>	<u>MANAGER</u>
<u>LAKE COUNTY</u>	
AQUA UTILITIES FLORIDA, INC. (WS881) 762 WEST LANCASTER AVENUE BRYN MAWR, PA 19010-3402	KIMBERLY A. JOYCE (610) 645-1077
BRENDENWOOD WATER SYSTEM, INC. (WU020) 3153 PENWA COURT LONGWOOD, FL 32779-3109	DEBORAH J. DAY (352) 383-7908
CENTURY ESTATES UTILITIES, INC. (WU725) P. O. BOX 1234 APOPKA, FL 32704-1234	JOSEPH LINARTAS (352) 787-0732
COLINA BAY WATER COMPANY, LLC (WU900) 7512 DR. PHILLIPS BLVD., SUITE 50-513 ORLANDO, FL 32819-5131	EDWARD A. NEAL (407) 234-5476
CWS COMMUNITIES LP (WU839) 14 CORAL STREET EUSTIS, FL 32726-6710	HOLLY SIMPSON (352) 589-1190
HARBOR HILLS UTILITIES, L.P. (WU727) 6538 LAKE GRIFFIN ROAD LADY LAKE, FL 32159-2900	M. HUEY (352) 753-7000
HIDDEN VALLEY SPE LLC D/B/A ORANGE LAKE (WS892) 15840 STATE ROAD 50, LOT 32 CLERMONT, FL 34711-8715	GARY MORSE (352) 382-3414
LAKE UTILITY SERVICES, INC. (WU553) 200 WEATHERSFIELD AVENUE ALTAMONTE SPRINGS, FL 32714-4027	PATRICK C. FLYNN (407) 869-1919
LAKE UTILITY SERVICES, INC. (WS641) 200 WEATHERSFIELD AVENUE ALTAMONTE SPRINGS, FL 32714-4027	PATRICK C. FLYNN (407) 869-1919
LAKE YALE TREATMENT ASSOCIATES, INC. (WS823) 38141 MAYWOOD BAY DRIVE LEESBURG, FL 34788-8134	DANNY ELLIS (352) 589-9214
OAK SPRINGS, LLC (WU875) 1886 CANOVA STREET S. PALM BAY, FL 32909-2931	MICHAEL CAMPBELL (321) 837-0565

**LIST OF WATER AND WASTEWATER UTILITIES IN LAKE COUNTY
(VALID FOR 60 DAYS)
12/19/2007 - 02/16/2008**

UTILITY NAME

MANAGER

LAKE COUNTY

PINE HARBOUR WATER UTILITIES (WU635)
P. O. BOX 447
FRUITLAND PARK, FL 34731-0477

JIM C. BRANHAM
(352) 787-2944

RAINTREE UTILITIES, INC. (WU663)
2100 LAKE EUSTIS DRIVE
TAVARES, FL 32778-2064

KEITH J. SHAMROCK
(352) 343-6677

SHANGRI-LA BY THE LAKE UTILITIES, INC. (WS728)
1214 WEST IL ROUTE 72
LEAF RIVER, IL 61047-9614

MERTIS L. WERNER
(616) 887-8888

SOUTHLAKE UTILITIES, INC. (WS638)
2215 RIVER BLVD.
JACKSONVILLE, FL 32204-4647

WILLIAM J. DEAS
(904) 387-9292

SUN COMMUNITIES FINANCE, LLC D/B/A WATER OAK UTILITY (WS755)
THE AMERICAN CENTER
27777 FRANKLIN ROAD, SUITE 200
SOUTHFIELD, MI 48034-8205

JIM HOEKSTRA
(248) 208-2554

UTILITIES, INC. OF PENNBROOKE (WS861)
200 WEATHERSFIELD AVENUE
ALTAMONTE SPRINGS, FL 32714-4027

PATRICK C. FLYNN
(407) 869-1919

W.B.B. UTILITIES, INC. (WU639)
4223 BAIR AVENUE
FRUITLAND PARK, FL 34731-5618

RICHARD E. BAIR
(352) 787-4347

**LIST OF WATER AND WASTEWATER UTILITIES IN LAKE COUNTY
(VALID FOR 60 DAYS)
12/19/2007 - 02/16/2008**

UTILITY NAME

MANAGER

GOVERNMENTAL AGENCIES

ADMINISTRATOR, CITY OF UMATILLA
P. O. BOX 2286
UMATILLA, FL 32784-2286

CLERK, BOARD OF COUNTY COMMISSIONERS, LAKE COUNTY
P. O. BOX 7800
TAVARES, FL 32778-7800

DEP CENTRAL DISTRICT
3319 MAGUIRE BLVD., SUITE 232
ORLANDO, FL 32803-3767

DEP SOUTHWEST DISTRICT
3804 COCONUT PALM DRIVE
TAMPA, FL 33618-8318

EAST CENTRAL FLORIDA PLANNING COUNCIL
631 NORTH WYMORE ROAD, SUITE 100
MAITLAND, FL 32751

MAYOR, CITY OF CLERMONT
P. O. BOX 120219
CLERMONT, FL 32712-0219

MAYOR, CITY OF EUSTIS
P. O. DRAWER 68
EUSTIS, FL 32727-0068

MAYOR, CITY OF FRUITLAND PARK
506 WEST BERCKMAN STREET
FRUITLAND PARK, FL 34731-3200

MAYOR, CITY OF GROVELAND
156 SOUTH LAKE AVENUE
GROVELAND, FL 34736-2597

MAYOR, CITY OF LEESBURG
P. O. BOX 490630
LEESBURG, FL 32749-0630

MAYOR, CITY OF MASCOTTE
P. O. BOX 56
MASCOTTE, FL 34753-0056

**LIST OF WATER AND WASTEWATER UTILITIES IN LAKE COUNTY
(VALID FOR 60 DAYS)
12/19/2007 - 02/16/2008**

UTILITY NAME

MANAGER

GOVERNMENTAL AGENCIES

MAYOR, CITY OF MINNEOLA
P. O. BOX 678
MINNEOLA, FL 34755-0678

MAYOR, CITY OF MOUNT DORA
P. O. BOX 176
MOUNT DORA, FL 32756-0176

MAYOR, CITY OF TAVARES
P. O. BOX 1068
TAVARES, FL 32778-1068

MAYOR, TOWN OF ASTATULA
P. O. BOX 609
ASTATULA, FL 34705-0609

MAYOR, TOWN OF HOWEY-IN-THE-HILLS
P. O. BOX 128
HOWEY-IN-THE-HILLS, FL 34737-0128

MAYOR, TOWN OF LADY LAKE
409 FENNELL BLVD.
LADY LAKE, FL 32159-3159

MAYOR, TOWN OF MONTVERDE
P. O. BOX 560008
MONTVERDE, FL 34729-0008

ST. JOHNS RIVER WTR MANAGEMENT DISTRICT
P.O. BOX 1429
PALATKA, FL 32178-1429

**LIST OF WATER AND WASTEWATER UTILITIES IN LAKE COUNTY
(VALID FOR 60 DAYS)
12/19/2007 - 02/16/2008**

UTILITY NAME

STATE OFFICIALS

MANAGER

STATE OF FLORIDA PUBLIC COUNSEL
C/O THE HOUSE OF REPRESENTATIVES
THE CAPITOL
TALLAHASSEE, FL 32399-1300

OFFICE OF COMMISSION CLERK
FLORIDA PUBLIC SERVICE COMMISSION
2540 SHUMARD OAK BOULEVARD
TALLAHASSEE, FL 32399-0850

**LIST OF WATER AND WASTEWATER UTILITIES IN ORANGE COUNTY
(VALID FOR 60 DAYS)
12/19/2007 - 02/16/2008**

UTILITY NAME

MANAGER

ORANGE COUNTY

AQUA UTILITIES FLORIDA, INC. (WU882)
762 WEST LANCASTER AVENUE
BRYN MAWR, PA 19010-3402

KIMBERLY A. JOYCE
(610) 645-1077

EAST CENTRAL FLORIDA SERVICES, INC. (WU643)
4550 DEER PARK ROAD
ST. CLOUD, FL 34773

JAMES B. PAYNE
(407) 957-6651

OAK SPRINGS, LLC (WU875)
1886 CANOVA STREET S.
PALM BAY, FL 32909-2931

MICHAEL CAMPBELL
(321) 837-0565

UTILITIES, INC. OF FLORIDA (WU413)
200 WEATHERSFIELD AVENUE
ALTAMONTE SPRINGS, FL 32714-4027

PATRICK C. FLYNN
(407) 869-1919

WEDGEFIELD UTILITIES, INC. (WS759)
200 WEATHERSFIELD AVENUE
ALTAMONTE SPRINGS, FL 32714-4027

PATRICK C. FLYNN
(407) 869-1919

**LIST OF WATER AND WASTEWATER UTILITIES IN ORANGE COUNTY
(VALID FOR 60 DAYS)
12/19/2007 - 02/16/2008**

UTILITY NAME

MANAGER

GOVERNMENTAL AGENCIES

CLERK, BOARD OF COUNTY COMMISSIONERS, ORANGE COUNTY
P. O. BOX 38
ORLANDO, FL 32802-0038

DEP CENTRAL DISTRICT
3319 MAGUIRE BLVD., SUITE 232
ORLANDO, FL 32803-3767

EAST CENTRAL FLORIDA PLANNING COUNCIL
631 NORTH WYMORE ROAD, SUITE 100
MAITLAND, FL 32751

MAYOR, CITY OF APOPKA
P. O. DRAWER 1229
APOPKA, FL 32704-1229

MAYOR, CITY OF BAY LAKE
P. O. BOX 22066
BAY LAKE, FL 32830-2066

MAYOR, CITY OF BELLE ISLE
1600 NELA AVENUE
BELLE ISLE, FL 32809-6199

MAYOR, CITY OF EDGEWOOD
405 LA RUE AVENUE
EDGEWOOD, FL 32809-3406

MAYOR, CITY OF LAKE BUENA VISTA
P. O. BOX 22035
LAKE BUENA VISTA, FL 32830-2035

MAYOR, CITY OF MAITLAND
1776 INDEPENDENCE LANE
MAITLAND, FL 32751-5639

MAYOR, CITY OF OCOEE
150 NORTH LAKESHORE DRIVE
OCOEE, FL 34761-2258

MAYOR, CITY OF ORLANDO
400 SOUTH ORANGE AVENUE
ORLANDO, FL 32801-3302

**LIST OF WATER AND WASTEWATER UTILITIES IN ORANGE COUNTY
(VALID FOR 60 DAYS)
12/19/2007 - 02/16/2008**

UTILITY NAME

MANAGER

GOVERNMENTAL AGENCIES

MAYOR, CITY OF WINTER GARDEN
251 WEST PLANT STREET
WINTER GARDEN, FL 34787-3099

MAYOR, CITY OF WINTER PARK
401 SOUTH PARK AVENUE
WINTER PARK, FL 32789-4319

MAYOR, TOWN OF EATONVILLE
P. O. BOX 2163
EATONVILLE, FL 32751-1999

MAYOR, TOWN OF OAKLAND
P. O. BOX 98
OAKLAND, FL 34760-0098

MAYOR, TOWN OF WINDERMERE
P. O. DRAWER 669
WINDERMERE, FL 34786-0669

SO. FLORIDA WATER MANAGEMENT DISTRICT
P.O. BOX 24680
WEST PALM BEACH, FL 33416-4680

ST. JOHNS RIVER WTR MANAGEMENT DISTRICT
P.O. BOX 1429
PALATKA, FL 32178-1429

**LIST OF WATER AND WASTEWATER UTILITIES IN ORANGE COUNTY
(VALID FOR 60 DAYS)
12/19/2007 - 02/16/2008**

UTILITY NAME

STATE OFFICIALS

MANAGER

STATE OF FLORIDA PUBLIC COUNSEL
C/O THE HOUSE OF REPRESENTATIVES
THE CAPITOL
TALLAHASSEE, FL 32399-1300

OFFICE OF COMMISSION CLERK
FLORIDA PUBLIC SERVICE COMMISSION
2540 SHUMARD OAK BOULEVARD
TALLAHASSEE, FL 32399-0850

BEFORE THE FLORIDA PUBLIC SERVICE COMMISSION


In re: Aqua Utilities Florida, Inc.'s Application)
for Approval of Transfer of Fairways/Mt.) Docket No. 070739-WS
Plymouth, Ltd.'s Water and Wastewater Systems)
and Amendment of Certificates in Lake County,)
Florida.) Filed: January 8, 2008
_____)

AFFIDAVIT OF MAILING



STATE OF FLORIDA
COUNTY OF Sarasota

Before me, the undersigned authority, authorized to administer oaths and take acknowledgments, personally appeared CARL D. Smith, who, after being duly sworn on oath, did depose on oath and say that he/she is the for Aqua Utilities Florida, Inc., and that on January 2, 2008, he/she did send by regular U. S. Mail, a copy of the notice attached hereto to each customer of the Fairways/Mt. Plymouth water and wastewater systems.

FURTHER AFFIANT SAYETH NOT.



Sworn to and subscribed before me this 8th day of January, 2008, by, who is personally known to me.


Print Name Nancy L. Guth
NOTARY PUBLIC
My Commission Expires NANCY L. GUTH

aquautilities/mtplymouth/affidavitofmailing2

DOCUMENT NUMBER-DATE
00250 JAN-9 8

FPSC-COMMISSION OF FLORIDA



**NOTICE OF APPLICATION FOR TRANSFER
OF WATER AND WASTEWATER SYSTEMS
OF FAIRWAYS/MT. PLYMOUTH, LTD., A
NON-JURISDICTIONAL UTILITY, TO
AQUA UTILITIES FLORIDA, INC. AND FOR
AMENDMENT OF AQUA UTILITIES FLORIDA, INC.'S
WATER AND WASTEWATER CERTIFICATES**

Notice is hereby given on the 2nd day of January, 2008, pursuant to Section 367.071, Florida Statutes, of the Application for Approval of Transfer of the Water and Wastewater Systems of Fairways/Mt. Plymouth, Ltd. in Lake County, Florida to Aqua Utilities Florida, Inc., ("AUF") and Amendment of AUF's Certificate Nos. 106-W and 120-S. AUF does not propose to change rates pursuant to this Application. The Fairways/Mt. Plymouth water and wastewater systems provide service to the following described territory in Lake County, Florida:

LEGAL DESCRIPTION:

FAIRWAYS AT MT. PLYMOUTH, PHASES 1, 2, 3 AND 4, DESCRIBED TOGETHER AS ONE PARCEL:

THAT PART OF SECTION 32, TOWNSHIP 19 SOUTH, RANGE 28 EAST, IN LAKE COUNTY, FLORIDA, BOUNDED AND DESCRIBED AS FOLLOWS:

BEGIN AT THE SOUTHWEST CORNER OF THE SOUTHEAST 1/4 OF THE SOUTHWEST 1/4 OF SECTION 32, TOWNSHIP 19 SOUTH, RANGE 28 EAST, RUN N.00°40'11"W. ALONG THE WEST LINE OF THE SOUTHEAST 1/4 OF THE SOUTHWEST 1/4, A DISTANCE OF 332.39 FEET TO A POINT ON THE SOUTH LINE OF THE NORTH 3/4 OF THE SOUTHWEST 1/4 OF THE SOUTHWEST 1/4 OF SECTION 32; THENCE S.89°51'49"W. ALONG THE SOUTH LINE OF THE NORTH 3/4 OF THE SOUTHWEST 1/4 OF THE SOUTHWEST 1/4, A DISTANCE OF 25.00 FEET; THENCE N.21°20'54"W., 353.98 FEET TO A POINT ON THE WEST LINE OF THE EAST 150 FEET OF THE SOUTHWEST 1/4 OF THE SOUTHWEST 1/4 OF SECTION 32, SAID POINT ALSO BEING ON THE NORTH LINE OF THE SOUTH 330 FEET OF THE NORTH 3/4 OF THE SOUTHWEST 1/4 OF THE SOUTHWEST 1/4 OF SECTION 32; THENCE S.89°57'19"W. ALONG THE NORTH LINE OF THE SOUTH 330 FEET OF THE NORTH 3/4 OF THE SOUTHWEST 1/4 OF THE SOUTHWEST 1/4, A DISTANCE OF 740.97 FEET, TO A POINT ON THE EAST LINE OF THE WEST 438 FEET OF THE SOUTHWEST 1/4 OF THE SOUTHWEST 1/4 OF SECTION 32; THENCE N.00°33'20"W. ALONG THE EAST LINE OF THE WEST 438 FEET OF THE SOUTHWEST 1/4 OF THE SOUTHWEST 1/4, A DISTANCE OF 180.01 FEET TO A POINT ON THE NORTH LINE OF THE SOUTH 510 FEET OF THE NORTH 3/4 OF THE SOUTHWEST 1/4 OF THE SOUTHWEST 1/4 OF SECTION 32; THENCE S.89°57'19"W. ALONG THE NORTH LINE OF THE SOUTH 510 FEET OF THE NORTH 3/4 OF THE SOUTHWEST 1/4 OF THE SOUTHWEST 1/4, A DISTANCE OF 413.02 FEET TO THE EAST LINE OF RAINEY ROAD; THENCE N.00°33'20"W. ALONG SAID EAST LINE OF RAINEY ROAD, 485.27 FEET TO A POINT ON THE NORTH LINE OF THE SOUTHWEST 1/4 OF THE SOUTHWEST 1/4 OF SECTION 32; THENCE N.89°51'44"E. ALONG THE NORTH LINE OF THE SOUTHWEST 1/4 OF THE SOUTHWEST 1/4, A DISTANCE OF 1,011.26 FEET; THENCE N.00°34'43"W. ALONG THE SOUTHERLY EXTENSION OF THE EAST RIGHT-OF-WAY LINE OF SEAFORTH DRIVE AND ALONG THE EAST RIGHT-OF-WAY LINE OF SEAFORTH DRIVE 823.30 FEET TO A POINT ON THE SOUTHERLY RIGHT-OF-WAY LINE OF ADAIR AVENUE; THENCE N.85°38'22"E. ALONG THE SOUTHERLY RIGHT-OF-WAY LINE OF ADAIR AVENUE, A DISTANCE OF 290.68 FEET TO A POINT ON THE WEST LINE OF THE NORTHEAST 1/4 OF THE SOUTHWEST 1/4 OF SECTION 32; THENCE S.00°40'11"E. ALONG THE WEST LINE OF THE NORTHEAST 1/4 OF THE SOUTHWEST 1/4 OF SECTION 32, A DISTANCE OF 15.29 FEET TO A POINT ON THE SOUTHERLY RIGHT-OF-WAY LINE OF DUBSDREAD DRIVE; THENCE N.82°48'24"E. ALONG THE SOUTHERLY RIGHT-OF-WAY LINE OF DUBSDREAD DRIVE, 255.44 FEET TO THE BEGINNING OF A CURVE CONCAVED NORTHWESTERLY AND HAVING A RADIUS OF 156.72 FEET; THENCE NORTHEASTERLY ALONG THE ARC OF SAID CURVE AND SAID SOUTHERLY AND SOUTHEASTERLY RIGHT-OF-WAY LINE OF DUBSDREAD DRIVE THROUGH A CENTRAL ANGLE OF 65°00'50" AN ARC LENGTH OF 177.83 FEET TO THE END OF SAID CURVE; THENCE N.17°47'34"E. ALONG THE SOUTHEASTERLY RIGHT-OF-WAY LINE OF DUBSDREAD DRIVE, 148.60 FEET TO A POINT ON THE SOUTHERLY RIGHT-OF-WAY OF TROON AVENUE; THENCE N.73°55'32"E. ALONG SAID SOUTHERLY RIGHT-OF-WAY LINE OF TROON AVENUE, 501.38 FEET; THENCE LEAVING SAID SOUTHERLY RIGHT-OF-WAY LINE RUN S.01°52'34"W., 129.61 FEET; THENCE S.16°14'30"W., 84.57 FEET; THENCE S.23°39'53"W., 232.34 FEET; THENCE S.03°10'14"W., 47.84 FEET; THENCE S.11°31'57"E., 360.00 FEET; THENCE S.14°18'04"E., 58.20 FEET; THENCE S.20°58'53"E., 55.62 FEET; THENCE S.30°00'18"E., 55.62 FEET; THENCE S.36°37'12"E., 57.22 FEET; THENCE S.39°25'00"E., 420.29 FEET; THENCE S.50°35'00"W., 120.39 FEET TO A POINT ON

A CURVE CONCAVED SOUTHWESTERLY AND HAVING A RADIUS OF 375.00 FEET; THENCE SOUTHEASTERLY ALONG THE ARC OF SAID CURVE THROUGH A CENTRAL ANGLE OF 10°42'19" AN ARC LENGTH OF 70.07 FEET, SAID CURVE HAVING A CHORD BEARING AND DISTANCE OF S.31°26'46"E., 69.96 FEET; THENCE LEAVING SAID CURVE RUN N.59°24'28"E., 67.97 FEET TO THE BEGINNING OF A CURVE CONCAVED NORTHWESTERLY AND HAVING A RADIUS OF 375.00 FEET; THENCE NORTHEASTERLY AND NORTHERLY ALONG THE ARC OF SAID CURVE THROUGH A CENTRAL ANGLE OF 57°19'40" AN ARC LENGTH OF 375.21 FEET TO THE END OF SAID CURVE; THENCE N.02°04'48"E., 151.77 FEET TO THE BEGINNING OF A CURVE CONCAVED SOUTHEASTERLY AND HAVING A RADIUS OF 35.00 FEET; THENCE NORTHEASTERLY AND EASTERLY ALONG THE ARC OF SAID CURVE THROUGH A CENTRAL ANGLE OF 74°44'33" AN ARC LENGTH OF 45.66 FEET TO THE END OF SAID CURVE AND THE BEGINNING OF A CURVE CONCAVED NORTHWESTERLY AND HAVING A RADIUS OF 60.00 FEET; THENCE EASTERLY, NORTHEASTERLY AND NORTHERLY ALONG THE ARC OF SAID CURVE THROUGH A CENTRAL ANGLE OF 99°50'58" AN ARC LENGTH OF 104.56 FEET; THENCE S.42°37'47"E., 20.30 FEET TO A POINT ON THE SOUTHEASTERLY RIGHT-OF-WAY LINE OF MUSSELBURG PLACE; THENCE N.45°02'25"E. ALONG THE SOUTHEASTERLY RIGHT-OF-WAY LINE OF MUSSELBURG PLACE, 25.02 FEET TO THE CENTERLINE OF GLENCO AVENUE (CLOSED); THENCE S.42°37'47"E. ALONG SAID CENTERLINE OF GLENCO AVENUE, 306.61 FEET TO A POINT ON THE WESTERLY RIGHT-OF-WAY LINE OF COUNTY ROAD C-435, SAID POINT BEING ON A CURVE CONCAVED EASTERLY AND HAVING A RADIUS OF 329.36 FEET; THENCE SOUTHWESTERLY, SOUTHERLY AND SOUTHEASTERLY ALONG THE ARC OF SAID CURVE AND SAID WESTERLY RIGHT-OF-WAY LINE OF COUNTY ROAD C-435 THROUGH A CENTRAL ANGLE OF 46°08'55" AN ARC LENGTH OF 265.28 FEET, SAID CURVE HAVING A CHORD BEARING AND DISTANCE OF S.05°40'53"E., 258.17 FEET TO THE END OF SAID CURVE; THENCE S.28°45'20"E. ALONG SAID WESTERLY RIGHT-OF-WAY LINE OF COUNTY ROAD C-435, A DISTANCE OF 66.39 FEET TO A POINT ON THE SOUTH LINE OF THE NORTH 170 FEET OF THE SOUTHWEST 1/4 OF THE SOUTHEAST 1/4 OF SECTION 32; THENCE S.89°51'49"W. ALONG THE SOUTH LINE OF THE NORTH 170 FEET OF THE SOUTHWEST 1/4 OF THE SOUTHEAST 1/4, A DISTANCE OF 438.25 FEET TO A POINT ON THE EAST LINE OF THE SOUTHEAST 1/4 OF THE SOUTHWEST 1/4 OF SECTION 32; THENCE S.00°50'18"E. ALONG THE EAST LINE OF THE SOUTHEAST 1/4 OF THE SOUTHWEST 1/4, A DISTANCE OF 1157.92 FEET TO THE SOUTHEAST CORNER OF THE SOUTHEAST 1/4 OF THE SOUTHWEST 1/4 OF SECTION 32; THENCE S.89°47'30"W. ALONG THE SOUTH LINE OF THE SOUTHEAST 1/4 OF THE SOUTHWEST 1/4, A DISTANCE OF 1331.52 FEET TO THE POINT OF BEGINNING.

LESS THE FOLLOWING DESCRIBED PARCEL:

COMMENCE AT THE SOUTHWEST CORNER OF THE SOUTHEAST 1/4 OF THE SOUTHWEST 1/4 OF SECTION 32, TOWNSHIP 19 SOUTH, RANGE 28 EAST, IN LAKE COUNTY, FLORIDA, RUN N.00°40'11"W. ALONG THE WEST LINE OF THE SOUTHEAST 1/4 OF THE SOUTHWEST 1/4, AND ALONG THE WEST LINE OF THE NORTHEAST 1/4 OF THE SOUTHWEST 1/4 OF SECTION 32, A DISTANCE OF 1826.61 FEET TO A POINT ON THE SOUTHERLY RIGHT-OF-WAY LINE OF DUBSDREAD DRIVE; THENCE N.82°48'24"E. ALONG THE SOUTHERLY RIGHT-OF-WAY LINE OF DUBSDREAD DRIVE, A DISTANCE OF 169.12 FEET; THENCE S.07°07'47"E., 183.50 FEET TO THE POINT OF BEGINNING OF THIS DESCRIPTION; FROM SAID POINT OF BEGINNING RUN N.82°52'13"E., 25.79 FEET; THENCE S.11°31'57"E., 374.36 FEET; THENCE S.10°56'33"E., 63.11 FEET; THENCE S.13°20'23"E., 66.72 FEET; THENCE S.20°06'51"E., 66.89 FEET; THENCE S.24°10'24"E., 65.78 FEET; THENCE S.25°59'34"E., 57.95 FEET; THENCE S.21°25'16"E., 56.70 FEET; THENCE S.16°26'53"E., 56.70 FEET; THENCE S.11°28'31"E., 56.70 FEET; THENCE S.06°30'09"E., 56.70 FEET; THENCE S.0°23'56"E., 117.45 FEET; THENCE S.03°02'14"E., 66.53 FEET; THENCE S.07°02'25"E., 65.70 FEET; THENCE S.11°10'43"E., 71.00 FEET; THENCE S.12°55'51"E., 118.01 FEET; THENCE S.09°24'37"E., 116.32 FEET; THENCE S.07°32'32"E., 58.19 FEET; THENCE S.02°13'44"E., 33.00 FEET; THENCE N.52°40'02"W., 460.75 FEET; THENCE N.80°28'08"W., 33.31 FEET; THENCE N.02°24'20"W., 104.27 FEET; THENCE N.38°35'48"W., 151.33 FEET; THENCE N.0°40'11"W., 348.69 FEET; THENCE N.0°34'43"W., 430.18 FEET; THENCE N.22°25'36"W., 84.17 FEET; THENCE N.61°30'53"W., 47.65 FEET; THENCE N.07°09'41"W., 123.90 FEET; THENCE N.82°52'13"E., 107.52 FEET TO THE POINT OF BEGINNING.

Any objections to the Application must be made in writing and filed with the Office of Commission Clerk, 2540 Shumard Oak Boulevard, Tallahassee, Florida 32399-0850, with a copy to Kenneth A. Hoffman, Esq., Rutledge, Ecenia, Purnell & Hoffman, P.A., P. O. Box 551, Tallahassee, Florida 32302 within 30 days from the date of this Notice. The objection must state the grounds for the objection with particularity.

Aqua Utilities Florida, Inc.
1100 Thomas Ave., Leesburg, FL 34748