

Ruth Nettles

From: Trina Collins [TCollins@RSBattorneys.com]
Sent: Wednesday, January 21, 2009 4:24 PM
To: Filings@psc.state.fl.us
Cc: jphoy@uiwater.com; pcflynn@uiwater.com; Martin Friedman; Christian W. Marcelli; Trina Collins
Subject: Filing in Docket No.: 090034-WS; Lake Utility Services, Inc.'s Application for Quick Take Amendment to Water Certificate No. 496-W and Wastewater Certificate No. 465-S To Extend Its Service Area in Lake County, Florida
Importance: High
Attachments: PSC Clerk 02 (Filing Late Filed Exhibit I).ltr.01-21-2009(2).pdf

- a. Martin S. Friedman, Esq.
Christian W. Marcelli, Esq.
Rose, Sundstrom & Bentley, LLP
Sanlando Center
2180 W. State Road 434, Suite 2118
Longwood, FL 32779
Phone: (407) 830-6331
Fax: (407) 830-8522
Email: mfriedman@rsbattorneys.com
cmarcelli@rsbattorneys.com
- b. Docket No.: 090034-WS; Lake Utility Services, Inc.'s Application for Quick Take Amendment to Water Certificate No. 496-W and Wastewater Certificate No. 465-S To Extend Its Service Area In Lake County, Florida – Filing Lake Utility Services, Inc.'s Notice of Filing Late Filed Exhibit "I" to its Application evidencing the Notice of Application for an Extension of Service Area was sent by regular mail to each of the property owners in the proposed territory in accordance with Rule 25-30.030, Florida Administrative Code.
- c. Lake Utility Services, Inc.
- d. 6 Pages.
- e. Letter to Commission Clerk - 1 page; Notice of Filing Late Filed Exhibit "I" – 1 page; Affidavit of Mailing - 1 page; and Notice of Application for an Extension of Service Area - 3 pages.

DOCUMENT NUMBER-DATE

00539 JAN 21 8

LAW OFFICES
ROSE, SUNDBSTROM & BENTLEY, LLP
2548 BLAIRSTONE PINES DRIVE
TALLAHASSEE, FLORIDA 32301

FREDERICK L. ASCHAUER, JR.
CHRIS H BENTLEY, P.A.
ROBERT C. BRANNAN
F. MARSHALL DETERDING
JOHN R. JENKINS, P.A.
KYLE L. KEMPER
STEVEN T. MINDLIN, P.A.
CHASITY H. O'STEEN
WILLIAM E. SUNDBSTROM, P.A.
DIANE D. TREMOR, P.A.
JOHN L. WHARTON
ROBERT M. C. ROSE (1924-2006)

(850) 877-6555
FAX (850) 656-4029
www.rsattorneys.com

REPLY TO CENTRAL FLORIDA OFFICE

CENTRAL FLORIDA OFFICE
SANLANDO CENTER
2180 W. STATE ROAD 434, SUITE 2118
LONGWOOD, FLORIDA 32779
(407) 830-6331
FAX (407) 830-8522

MARTIN S. FRIEDMAN, P.A.
BRIAN J. STREET

CHRISTIAN W. MARCELLI, OF COUNSEL
(LICENSED IN NEW YORK ONLY)

January 21, 2009

E-FILING

Ann Cole, Commission Clerk
Office of Commission Clerk
Florida a Public Service Commission
2540 Shumard Oak Boulevard
Tallahassee, FL 32399


RE: Docket No.: 090034-WS; Lake Utility Services, Inc.'s Application For Quick Take Amendment To Water Certificate No. 496-W and Wastewater Certificate No. 465-S To Extend Its Service Area In Lake County, Florida
Our File No.: 30057.167

Dear Ms. Cole:

Enclosed for filing in the above-referenced docket is Lake Utility Services, Inc.'s Notice of Filing Late Filed Exhibit "I" to its Application evidencing the Notice of Application for an Extension of Service Area was sent by regular mail to each of the property owners in the proposed territory in accordance with Rule 25-30.030, Florida Administrative Code.

Should you or the Staff have any questions regarding this filing, please do not hesitate to contact me.

Very truly yours,



CHRISTIAN W. MARCELLI
Of Counsel

CWM/tlc
Enclosures

cc: John P. Hoy, Chief Regulatory Officer (w/enclosures) (via e-mail)
Patrick C. Flynn, Regional Director (w/enclosures) (via e-mail)

M:\1 ALTAMONTE\UTILITIES INC\LUIS\167 QUICK TAKE (St. Faustina)\PSC Clerk 02 (Filing Late Filed Exhibit I).doc

00539 JAN 21 8

FPSC-COMMISSION CLERK

BEFORE THE FLORIDA PUBLIC SERVICE COMMISSION

IN RE: Application Of
Lake Utility Services, Inc.
For Quick-Take Amendment To
Water Certificate No. 496-W and
Wastewater Certificate No. 465-S
In Lake County, Florida

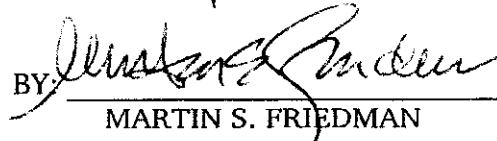
DOCKET NO.: 090034-WS

NOTICE OF FILING LATE FILED EXHIBIT "I"

Lake Utility Services, Inc. (the "Applicant"), by and through its undersigned attorneys, hereby gives notice of filing in the above-referenced docket Late-filed Exhibit "I" to its Application evidencing that notice of actual application was given in accordance with Rule 25-30.030, Florida Administrative Code, by regular mail to each property owner in the Extension Area.

Respectfully submitted on this 21st day of
January, 2009, by:

ROSE, SUNDSTROM & BENTLEY, LLP
Sanlando Center
2180 W. State Road 434, Suite 2118
Longwood, Florida 32779
Telephone: (407) 830-6331
Facsimile: (407) 830-8522

BY: 
MARTIN S. FRIEDMAN
For the Firm

DOCUMENT NUMBER-DATE

00539 JAN 21 8

FPSC-COMMISSION CLERK

AFFIDAVIT OF MAILING

STATE OF FLORIDA

COUNTY OF SEMINOLE

BEFORE ME, the undersigned authority, authorized to administer oaths and take acknowledgments, personally appeared Christian W. Marcelli, who, after being duly sworn on oath, did depose on oath and say that he is an attorney for Lake Utility Services, Inc., and that on January 16, 2009, he did send by regular U.S. mail, a copy of the notice attached hereto to each of the property owners in the proposed territory.


FURTHER AFFIANT SAYETH NAUGHT.

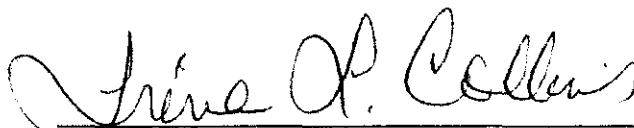
Sign: 

Print name: Christian W. Marcelli

Print title: of Counsel

Sworn to and subscribed before me this 16th day of January, 2009, by Christian W. Marcelli who is personally known to me.





NOTARY PUBLIC

Print Name: Trina L Collins

My Commission Expires: 3-4-12

NOTICE OF APPLICATION FOR AN EXTENSION OF SERVICE AREA

Pursuant to Section 367.045, Florida Statutes, and Rule 25-30.030, Florida Administrative Code, notice is hereby given on January 16, 2009, by Lake Utility Services, Inc., 200 Weathersfield Avenue, Altamonte Springs, Florida 32714, of its "quick take" Application for Amendment to Water Certificate No. 247-W and Wastewater Certificate No. 465-S for the following described territory in Lake County, Florida:

A portion of the North one-half (North 1/2) of Section 15, Township 24 South, Range 26 East, lying West of State Road 25 (US Highway number 27), Lake County, Florida being more particularly described as follows:

Begin at the intersection of the South line of the North one-half (North 1/2) of said section 15 with the westerly right-of-way line of State Road 25 according to the state of Florida, State Road department right-of-way map, Section 11200-2509; thence South 88°02'17" West along said South line of the North one-half (North 1/2) of said Section 15, a distance of 656.93 feet to a point on the arc of a non-tangent curve (radial line through said point bears North 24°08'40" East); thence northerly along the arc of said non-tangent curve, being concave to the East, having a radius of 92.00 feet, a central angle of 65°18'13", and arc distance of 104.86 feet; thence North 00°33'07" West, 74.00 feet; thence northwesterly along the arc of a tangent curve being concave to the Southwest, having a radius of 98.00 feet, a central angle of 94°12'12", an arc distance of 161.13 feet; thence South 85°14'41" West, 426.87 feet; thence South 83°55'27" West, 469.39 feet; thence South 85°29'04" West, 534.79 feet; thence westerly along the arc of a tangent curve being concave to the South, having a radius of 2015.00 feet, a central angle of 13°49'06" an arc distance of 485.97 feet (the last seven(7) courses described being coincident with the northerly limits of the clay road (Boggy Marsh Road) as currently maintained); thence North 52°08'05" West, 7.41 feet; thence North 66°23'04" West, 26.33 feet; thence North 79°42'45" West, 15.09 feet; thence North 48°36'21" West, 28.01 feet; thence North 06°10'28" West, 31.60 feet; thence North 20°27'55" West, 28.33 feet; thence North 34°48'36" West, 29.15 feet; thence North 04°58'16" East, 49.75 feet; thence North 56°20'25" East, 35.28 feet; thence North 49°12'19" East, 38.63 feet; thence North 20°14'26" East, 23.67 feet; thence North 29°46'29" East, 34.00 feet; thence North 35°55'40" West, 18.32 feet; thence North 36°24'31" West, 9.02 feet; thence North 12°43'21" East, 15.71 feet; thence North 37°15'11" East, 9.23 feet; thence North 51°31'55" East, 26.43 feet; thence North 82°43'14" East, 28.35 feet; thence North 33°57'05" East, 15.47 feet; thence North 09°07'31" East, 29.24 feet; thence North 32°46'12" East, 33.20 feet; thence North 29°56'09" East, 56.27 feet; thence North 31°02'35" East, 30.08 feet; thence North 12°22'58" East, 31.26 feet; thence North 17°46'26" East, 19.22 feet; thence North 40°49'35" East, 39.40 feet; thence North 01°08'40" East, 26.89 feet; thence North 06°15'55" East, 28.98 feet; thence North 01°22'54" East, 32.47 feet; thence North 02°35'39" East, 27.51 feet; thence North

09°01'59" East, 32.00 feet; thence North 06°12'43" East, 17.83 feet, thence North 22°20'29" East, 25.64 feet; thence North 32°33'34" East, 21.65 feet; thence North 87°42'23" East, 2188.30 feet; thence South 22°18'00" East along the westerly right-of-way line of said State Road 25, a distance of 923.55 feet to the point of beginning.

Said lands lying in Lake County, Florida containing 40.00 acres, more or less.

A portion of the North one-half (North 1/2) of Section 15, Township 24 South, Range 26 East, lying West of State Road 25 (US Highway number 27), Lake County, Florida being more particularly described as follows:

Commence at the intersection of the South line of the North one-half (North 1/2) of said section 15 with the westerly right-of-way line of State Road 25 according to the state of Florida, State Road Department right-of-way map, Section 11200-2509; thence South 88°02'17" West along the South line of the North one-half (North 1/2) of said section 15, a distance of 656.93 feet to the point of beginning, said point being a point on the arc of a non-tangent curve (radial line through said point bears North 24°08'40" East); thence northerly along the arc of said non-tangent curve, being concave to the East, having a radius of 92.00 feet, a central angle of 65°18'13", an arc distance of 104.86 feet; thence North 00°33'07" West, 74.00 feet; thence northwesterly along the arc of a tangent curve being concave to the Southwest, having a radius of 98.00 feet, a central angle of 94°12'12", an arc distance of 161.13 feet; thence South 85°14'41" West, 426.87 feet; thence South 83°55'27" West, 469.39 feet; thence South 85°29'04" West, 534.79 feet; thence westerly along the arc of a tangent curve being concave to the South, having a radius of 2015.00 feet, a central angle of 13°49'06", an arc distance of 485.97 feet (the last seven (7) courses describes being coincident with the northerly limits of the clay road (Boggy Marsh Road) as currently maintained); thence North 52°08'05" West, 7.41 feet; thence South 74°07'08" West, 27.80 feet; thence South 71°42'54" West, 36.05 feet; thence South 64°25'59" West, 42.91 feet; thence South 75°03'46" West, 45.16 feet; thence South 73°36'21" West, 44.62 feet; thence South 71°03'29" West, 52.35 feet; thence North 73°58'20" West, 24.18 feet; thence South 45°19'12" West, 27.72 feet; thence South 73°03'05" West, 31.36 feet; thence South 81°47'29" West, 46.10 feet; thence South 86°22'45" West, 65.11 feet; thence South 84°57'36" West, 53.58 feet; thence South 87°17'59" West, 48.05 feet; thence South 88°09'57" West, 39.00 feet; thence South 87°56'37" West, 45.73 feet; thence South 89°51'17" West, 54.99 feet; thence North 89°53'40" West, 59.03 feet; thence South 88°18'51" West, 49.27 feet; thence South 88°29'00" West, 59.15 feet; thence South 87°34'30" West, 55.95 feet; thence South 02°26'42" East, 9.63 feet; thence North 88°02'17" East along the South line of the North one-half (North 1/2) of said section 15, a distance of 2952.39 feet to the point of beginning.

Said lands lying in Lake County, Florida containing 9.982 acres, more or less.

Any objections to the Application must be made in writing and filed with the Commission Clerk, Office of Commission Clerk, Florida Public Service Commission, 2540 Shumard Oak Boulevard, Tallahassee, Florida 32399-0850, no later than thirty (30) days from the date of this notice, with a copy provided to Martin S. Friedman, Esquire, Rose, Sundstrom & Bentley, LLP, 2180 W. State Road 434, Suite 2118, Longwood, Florida 32779. The objection must state the grounds for the objection with particularity.

Lake Utility Services, Inc.